

ELA-ZSON: Efficient Layout-Aware Zero-Shot Object Navigation Agent with Hierarchical Planning

Jiawei Hou, Yuting Xiao, Xiangyang Xue, Taiping Zeng
Fudan University

Abstract

We introduce ELA-ZSON, an efficient layout-aware zero-shot object navigation (ZSON) approach designed for complex multi-room indoor environments. By planning hierarchically leveraging a global topological map with layout information and local imperative approach with detailed scene representation memory, ELA-ZSON achieves both efficient and effective navigation. The process is managed by an LLM-powered agent, ensuring seamless effective planning and navigation, without the need for human interaction, complex rewards, or costly training. Our experimental results on the MP3D benchmark achieves 85% object navigation success rate (SR) and 79% success rate weighted by path length (SPL) (over 40% point improvement in SR and 60% improvement in SPL compared to existing methods). Furthermore, we validate the robustness of our approach through virtual agent and real-world robotic deployment, showcasing its capability in practical scenarios. See <https://anonymous.4open.science/r/ELA-ZSON-C67E/> for details.

CCS Concepts

• **Computing methodologies** → **Robotic planning; Mobile agents; Intelligent agents; Scene understanding; Vision for robotics; Hierarchical representations.**

Keywords

Hierarchical Planning, Object Navigation, LLM Agent, Robotic Planning, Scene Understanding.

ACM Reference Format:

Jiawei Hou, Yuting Xiao, Xiangyang Xue, Taiping Zeng and Fudan University. 2018. ELA-ZSON: Efficient Layout-Aware Zero-Shot Object Navigation Agent with Hierarchical Planning. In *Proceedings of Make sure to enter the correct conference title from your rights confirmation email (Conference acronym 'XX)*. ACM, New York, NY, USA, 9 pages. <https://doi.org/XXXXXX.XXXXXXX>

1 Introduction

Advancements in Large Foundation Models (LFMs) and robotics research have brought household assistant robots closer to real-world deployment. A key capability for such robots is to locate a target and navigate to it based on user input [36]. Researchers have made significant progress in integrating Vision-Language Models (VLMs)

Permission to make digital or hard copies of all or part of this work for personal or classroom use is granted without fee provided that copies are not made or distributed for profit or commercial advantage and that copies bear this notice and the full citation on the first page. Copyrights for components of this work owned by others than the author(s) must be honored. Abstracting with credit is permitted. To copy otherwise, or republish, to post on servers or to redistribute to lists, requires prior specific permission and/or a fee. Request permissions from permissions@acm.org.
Conference acronym 'XX, Woodstock, NY

© 2018 Copyright held by the owner/author(s). Publication rights licensed to ACM.
ACM ISBN 978-1-4503-XXXX-X/2018/06
<https://doi.org/XXXXXX.XXXXXXX>

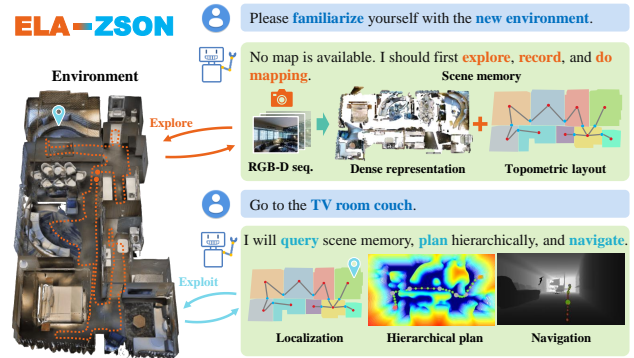


Figure 1: Our proposed ELA-ZSON. An efficient ZSON approach with LLM-powered agent that realizes hierarchically planning based on topology and dense scene memory. The entire process is conducted automatically without costly training or complex rewards.

to align user instructions with robot observations for prompted navigation and target localization using scene memory collected during exploration [7, 8, 13, 25, 27, 35]. While complementary scene understanding and accurate instruction interpretation are essential for robotic navigation, two mainstream approaches have emerged: process-prompted and goal-oriented navigation.

Recent advancements in Vision-Language Navigation (VLN) have focused on understanding and executing user instructions by leveraging Vision-Language Models (VLMs). These models enable robots to follow process-prompted instructions, allowing them to explore and navigate in unseen environments [3, 7]. However, these benchmarks are based on sparse panoramic observations, assuming known topologies, oracle navigation, and perfect localization, which do not reflect real-world deployment challenges [15]. VLN-CE has attempted to bridge this gap by removing unrealistic assumptions, translating observations into low-level controls in continuous environments [15]. The grounding of process-prompted instructions is in a step-by-step form, such as “Walk out of the bedroom. Turn right and walk down the hallway. At the end of the hallway turn left.”

While following step-by-step instructions is a necessary skill for household assistants, the goal-oriented task provides a simple optional interaction pattern for users. For instance, robotics should interpret simple instructions like “Go to the couch in the living room” or a picture of the desired couch. Since ZSON [19] proposed the ability to locate and navigate to the object of interest in a scene based on a user inquiry, without training on this specific setting, researchers have made significant efforts to improve

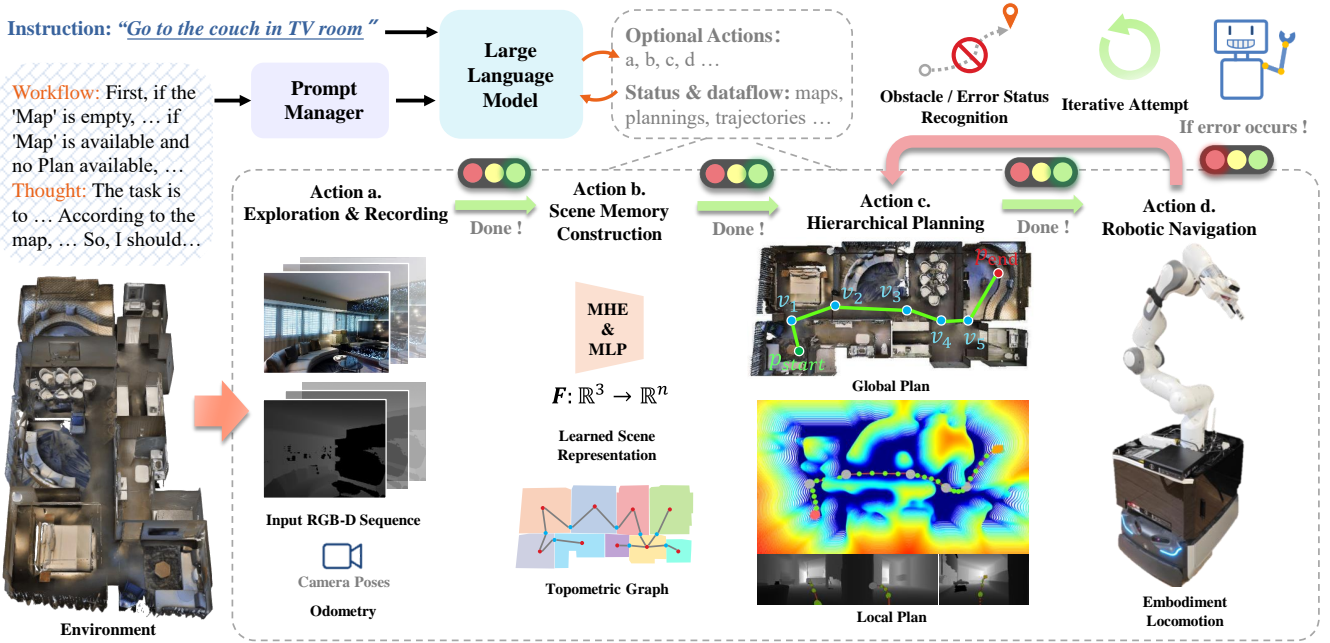


Figure 2: Overview of our proposed method. The LLM agent takes user instructions as input and manages the optional action choices according to the prompts and data flow. Optional actions include exploring and recording the scene, constructing scene memory representation, planning, and executing navigation. Obstacles and error recognition together with iterative attempts are available.

retrieval processes, instance recognition abilities, and scene understanding [11, 22, 26, 33, 35]. Despite these advancements, navigation in open scenes remains a challenging problem due to practical constraints that current algorithms have not fully addressed. Specifically, the following challenges persist: 1) While targets may not be directly observed, planning globally efficient paths based on scene memory without unnecessary detours is important. 2) Adapting to local scene changes that may occur compared to the initial scene memory. 3) Realizing effective planning without human aid, complex rewards, or costly training.

Recent works in robotic planning have demonstrated diverse approaches. Works like L3MVN [33], ESC [35], and VLFM [32] employ LFM to respectively map the scene with language-guided frontier exploration, probabilistic commonsense constraints, and visual-language similarity scoring, bridging semantic understanding with geometric planning. Taking global layouts into consideration, HOVSG [28] constructs open-vocabulary 3D scene topological graphs through feature clustering to enable navigation. However, the static topological way-points extracted from occupancy cannot ensure efficient path planning or manage unexpected local scene changes. To solve this dual-challenge, we propose leveraging a hierarchical framework uniquely integrates lightweight global topological map for coarse route planning with a local imperative approach that dynamically adjusts trajectories.

In this work, we introduce ELA-ZSON, an efficient layout-aware zero-shot object navigation framework designed for complex multi-room indoor environments. ELA-ZSON leverages both topological layout relationships and detailed scene representations to achieve

efficient navigation in a hierarchical framework. By employing the dual-level information, the planning process first queries the open-world semantics based on user instructions to generate a global navigable topometric path at the layout level. The global waypoints are then sequentially projected into the robot’s ego-centric observation space, enabling the robot to plan a dense local waypoint set that accounts for scenario changes. An LLM-powered agent is employed that operates without human interaction, complex reward design, or costly training on specific settings. The method requires only RGB-D observations as input and outputs navigation results as 3D waypoint sets, which are compatible with general platforms. The primary functions are shown in Fig. 1. Evaluated on the widely-used MP3D dataset [23], ELA-ZSON demonstrates superior navigation success rates (SR) and efficiency, as measured by success weighted by path length (SPL), compared to state-of-the-art (SOTA) methods. Additionally, we validate our framework through both virtual agent and real-world robotics, demonstrating its applicability, efficiency and robustness against unexpected scene changes.

Our contributions are summarized as follows:

- We present ELA-ZSON, an efficient layout-aware zero-shot object navigation approach that leverages hierarchical planning, managed by an LLM-powered agent without further rewards or training.
- We develop a novel hierarchical strategy that integrates global topological layout-aware planning with a local dynamic-aware imperative approach, ensuring efficient and effective

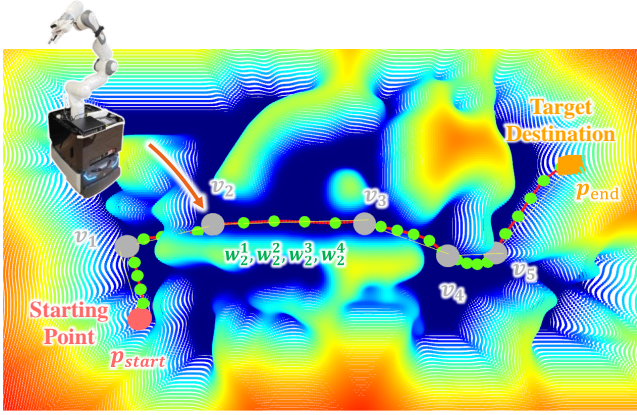


Figure 3: Hierarchical planning example. Global planning is conducted on the topological graph and generates $V = \{v_1, v_2, \dots, v_n\}$. Local planning, realized in IL approach, generates $W_{i,i+1} = \{w_i^1, w_i^2, \dots, w_i^m\}$ and detailed executable points.

navigation both globally and locally in complex indoor environments.

- Complex experiments are conducted on the MP3D dataset demonstrating a 85% SR and 79% SPL in object navigation. Deployments on both virtual agent and real robotics are provided to verify the applicability and robustness.

2 Related Works

2.1 Process-prompted Vision and Language Navigation

Vision-Language navigation requires agents to follow free-form linguistic instructions to navigate in unseen environments [3], necessitating an understanding of complex observations and the ability to interpret instructions for effective navigation. Pioneering works were conducted under the simplified assumption that environments could be abstracted as discrete connectivity graphs [3, 15]. To bridge the gap for more realistic modeling, researchers have dedicated efforts to address the limitations imposed by task settings [2, 14, 15, 29, 34]. However, the assumption of closed-set scene priors limits the agent to pre-mapped environments. Additionally, VLN evaluation metrics often emphasize strict path fidelity over goal discovery efficiency. On the contrary, we follow a goal-oriented paradigm and propose a solution involving open-set scene-specific representations built during exploration and zero-shot object navigation, executed in a human-interaction-free manner using an LLM-powered agent.

2.2 Goal-oriented Navigation

Goal-oriented navigation involves interpreting multi-modal target descriptions, localizing, and navigating to the specified targets. Notable works [5, 6, 9, 17, 31] have demonstrated impressive capabilities using large-scale reinforcement learning. However, these methods typically require substantial training data and computational resources and may suffer when generalizing across diverse environments and embodiments [22]. ZSON [19] trains navigation

agents in target environments by mapping object goals to image-goal embeddings, emphasizing the ability to locate and navigate to objects based on inquiries without specific training in that setting. Further advancements have been made [11, 26] to enhance image retrieval and semantic understanding, achieving higher success rates. Additionally, L3MVN [33] has improved exploration efficiency by constructing environment maps using frontier-based methods and leveraging LLM inference. ESC [35] introduced soft commonsense constraints through probabilistic logic, enabling training-free zero-shot navigation by embedding object-room relationships, while VLFM [32] eliminated text dependency by directly grounding visual features with language models through RGB-based similarity scoring, significantly accelerating semantic processing. Nonetheless, the absence of explicit global layout-level guidance limits their ability to ensure efficient path planning. Works like HOVSG [28] construct open-vocabulary 3D scene topological graphs through feature clustering to enable navigation. However, the static topological way-points extracted from occupancy cannot ensure efficient path planning or manage unexpected local scene changes.

3 Overview

We propose a hierarchical robotic navigation framework for operation in unexplored indoor environments, guided by natural language instructions T , images I , or 3D locations P . The framework overview is shown in Fig.2. The planning process is conducted on a dual-level map with global topology and local dense representation built with collected RGB-D sequences i, d , where i and d denote RGB and depth observations, respectively. The scene representation consists of (1) an implicit neural function $F: \mathbb{R}^3 \rightarrow \mathbb{R}^n$ maps 3D positions to vision-language embeddings; and (2) a topometric map $G = (V, E)$, where V comprises region vertices v_r and entrance vertices connecting regions v_e and edges E connecting these vertices.

During planning, inputs T/I are encoded into embeddings E using a pre-trained vision-language model. These embeddings are then queried in F to identify the target position p_{end} with the highest matching similarity. A global navigable path is computed between the robot's current pose p_{start} and p_{end} using the topometric map G , generating a sparse sequence of waypoint vertices $V = \{v_1, v_2, \dots, v_n\}$. These waypoints are progressively refined during navigation in an imperative approach, with $W_{i,i+1} = \{w_i^1, w_i^2, \dots, w_i^m\}$ denoting the densified local waypoints between v_i and v_{i+1} . Navigation proceeds incrementally: as the robot approaches v_{i+1} , the next segment $W_{i+1,i+2}$ is planned. The framework incorporates an LLM-powered agent designed to integrate essential data streams for effective task execution.

4 Method

4.1 Hierarchical Scene Representation

Recent works such as HOV-SG [28], CLIO [18], and Topo-Field [12] have demonstrated progress in representing scenes as topo-maps while retaining detailed content. Although topometric maps offer computational efficiency for downstream planning and navigation tasks, high-fidelity scene content from neural implicit representations enables semantic cue queries [12]. Our approach represents

3D scenes combining a high-level topometric map and a detailed neural implicit representation.

Given posed RGB-D sequences $\{i, d\}$, we train a neural implicit function F [12] to match 3D points p derived from depth and camera parameters with the encoded vision-language embedding \mathcal{E}_p [21, 24]. A topometric map $G = (V, E)$ is then extracted with vertices V including region vertices v_r and entrance vertices v_e and edges E connecting them. The subsequent scene representation can be denoted as:

$$\begin{aligned} F : \mathbb{R}^3 &\rightarrow \mathbb{R}^n, \\ G &= (V, E). \end{aligned} \quad (1)$$

Details of neural field and topology construction pipeline can be referred to in [12].

4.2 Hierarchical Planning

Our planning design strategy encompasses two complementary objectives: 1) The planned path must be globally efficient, avoiding unnecessary deviations and minimizing twists and turns. In indoor scenes, given that the target destination may not be directly observable, robotics should avoid entering irrelevant rooms or re-visiting explored areas. 2) The robot must possess the capability to detect and adapt to minor changes in the environment, such as the appearance of unexpected obstacles in spaces previously identified as free.

4.2.1 Global Topology Plan. To ensure globally efficient path planning for inter-room navigation, our approach utilizes a topological graph to generate a sparse waypoint set that the robotic must traverse to reach the destination, typically located at room entrances or connecting doors. The process begins by unifying multi-modal instructions (images, text, or 3D positions) into a destination 3D position. The text/image instruction T/I is first encoded using CLIP [21] and Sentence-BERT [24] to generate the target embedding $\{C, S\}_{T/I}$. A point set P^* is then sampled uniformly from the environment, and $F(P^*) = \{(f_v, f_s)\}_{P^*}$, representing the vision and semantic embeddings of the corresponding 3D positions, is calculated. The cosine similarity between $\{C, S\}_{T/I}$ and $F(P^*)$ determines the position $p_{end} \in P^*$ with the highest similarity to the instruction query [12]. The topological graph G is subsequently queried using the robot's current position p_{start} and p_{end} to identify the shortest path connecting them. This results in a sequence of vertices $V = \{v_1, v_2, \dots, v_n\}$, where each v_i represents a structural element, such as doors or corridors, that the robot must navigate through to reach the destination.

4.2.2 Local Ego-centric Plan. In the initial global planning phase, a sparse set of waypoints denoted as $V = \{v_1, v_2, \dots, v_n\}$, is established. These waypoints guide the robot's inter-room navigation, ensuring efficient travel between distinct regions. To achieve intra-room movement and local navigation precision, dense waypoints, $W_{i,i+1} = \{w_i^1, w_i^2, \dots, w_i^m\}$, are computed between consecutive global waypoints v_i and v_{i+1} . We realize local planning in an Imperative Learning (IL) approach with the target way-point v_{i+1} in the global coordinates and current depth observation d' with pose p' . First, v_{i+1} is projected to the depth frame with the pose p' . The depth input, encoded by a convolutional network [16] into

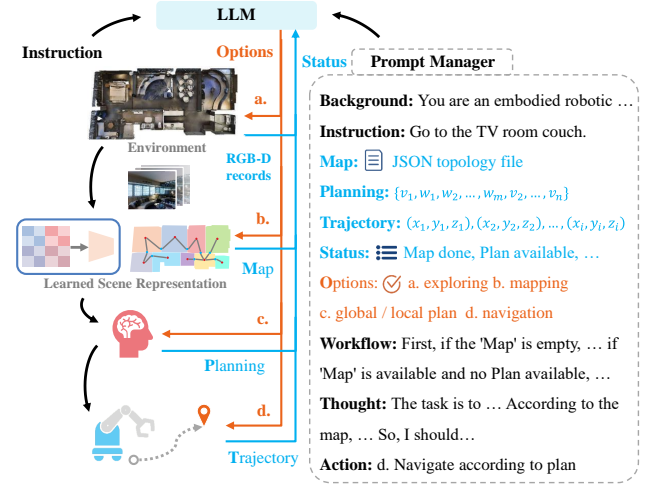


Figure 4: Data flow example of LLM-powered Agent. Instructed by the user input, the agent conducts prompts, applies optional actions, and gets feedback from the Robo-env interaction.

a depth embedding $O_{d'}$, together with the way-point feature \mathcal{P}' of p' is input into a planning network [30] that generates a set of local key points $W_{i,i+1}$ from

$$\tau = \mathcal{F}(O_{d'}, \mathcal{P}'), \quad (2)$$

where \mathcal{F} is the planner and $W_{i,i+1}$ is the discrete point set sampled from the planned trajectory τ . As the robotic approaches each subsequent global waypoint v_{i+1} , the next segment of dense waypoints $W_{i+1,i+2}$ is computed and executed incrementally.

The hierarchical pathway from the robot's starting position p_{start} to the destination p_{end} is structured as

$$\begin{aligned} p_{start} &\rightarrow p_{end} : V = \{v_1, v_2, \dots, v_n\}, \\ v_i &\rightarrow v_{i+1} : W_{i,i+1} = \{w_i^1, w_i^2, \dots, w_i^m\}. \end{aligned} \quad (3)$$

This two-tiered approach ensures efficient navigation at both the global and local levels, allowing the robotic to adapt dynamically to changes in the environment while maintaining a clear path. An illustration is shown in Fig.3.

4.3 LLM-powered Navigation Agent

Intuitively, a household robotic equipped with intelligent algorithms and LLMs-powered knowledge should automatically conduct the necessary process to get into work in a new environment. To address this, an advanced LLM-powered agent is employed to manage the autonomous operation of a household robot in unexplored environments which oversees both exploration and exploitation phases. The agent's design is guided by two overarching principles: 1) It should integrate user task descriptions, representations of the scene, and the robot's current state to make informed decisions; 2) It employs a comprehensive set of strategies, including mapping, path planning, and locomotion to effectively accomplish tasks while maintaining the ability to self-update. At each decision-making step, the agent processes a sequence of contextual tokens,

Methods	Object Nav.		Instance Nav. (text-goal)		Instance Nav. (image-goal)	
	SR	SPL	SR	SPL	SR	SPL
CoW (2022) [10]	0.061	0.039	0.018	0.011	-	-
ZSON (2022) [19]	0.255	0.126	0.106	0.049	0.146	0.073
L3MVN (2023) [33]	0.352	0.165	-	-	-	-
ESC (2023) [35]	0.392	0.223	0.065	0.037	-	-
VLFM (2024) [32]	0.364	0.175	-	-	-	-
PixNav (2024) [4]	0.379	0.205	-	-	-	-
HOV-SG (2024) [28]	0.404	0.236	-	-	-	-
PSL (2024) [26]	0.424	0.192	0.165	0.075	0.230	0.114
ELA-ZSON(Ours)	0.856	0.797	0.786	0.701	0.673	0.582

Table 1: Quantitative comparison of object navigation and instance navigation tasks on MP3D dataset. For object navigation, text instruction is used as input. For instance navigation, text-prompted and image-prompted instructions are separately validated. The SR and SPL are employed as metrics.

Targets	Obstacles	Local-Plan Retries	Global-Plan Retries	Path Length (m)	Time Cost (s)	SR
chair (text)	-	0/10	0/10	16	91	10/10
chair (image)	-	2/10	0/10	16	93	7/10
sink (text)	1	2/10	0/10	20	94	9/10
sink (image)	1	3/10	1/10	20	97	6/10
sofa (text)	2	3/10	2/10	15	82	6/10
sofa (image)	3	6/10	3/10	15	80	3/10

Table 2: Quantitative object navigation evaluation in real-world scene. Each navigation task is evaluated 10 times from a similar starting position to the same target. *Obstacles* means the number of obstacles we set after robotic exploration where robotics have to bypass to approach targets. *Local/Global-Plan Retries* means the number of replanning called by the agent during the 10 times of navigation. *Path Length* is the average path length robotics travel in 10 times navigation. *Time cost* is the average cost from starting points to destinations, where failure cases are not counted. *SR* is the navigation success rate.

denoted as:

$$\{\mathbf{B}, \mathbf{I}, \mathbf{M}, \mathbf{P}, \mathbf{T}, \mathbf{S}, \mathbf{O}, \mathbf{A}\} \quad (4)$$

where \mathbf{B} represents the task background information, structured as “You are an embodied robotic ...”. \mathbf{I} denotes the user’s instruction, which can be text, an image, or a 3D position. \mathbf{M} is the hierarchical map of the environment, comprising a learned implicit function F and a topological graph G in JSON format. \mathbf{P} includes the robot’s historical planning data. \mathbf{T} refers to the robotic travel trajectory. \mathbf{S} indicates the robot’s current status, such as its location and whether the planned path remains viable. \mathbf{O} represents any optional skills the robot may use. \mathbf{A} is the action decision made by the agent.

The primary functions of the agent are as follows:

- **Mapping.** The robotic captures RGB-D images to construct a comprehensive environmental representation using neural implicit functions and topometric maps.
- **Planning.** Based on the scene representation (F, G) and user instructions, the agent conducts planning described in Section 4.2 to fulfill the task.
- **Navigation.** The robotic follows the planned waypoints to execute the designated actions and recognize obstacles or errors to conduct iterative attempts.

The LLM directs the operational workflow by selecting the most suitable actions, primarily informed by above mentioned information. Upon entering a new environment, the robot initiates a

mapping process, exploring the space frontier-based to gather RGB-D observations and build its scene representation. Once the scene is understood, the agent proceeds with task planning. Continuous monitoring of the trajectory and status ensures that navigation proceeds as intended. If certain conditions arise, such as repeated visits to vertices, excessive time expenditure without reaching the next waypoint, or exceeding re-planning attempts, the LLM either reverts to recalculating the plan or issues an error report. The entire process and primary data flow are shown in Fig.4.

5 Experimental Results

This section evaluates our proposed ELA-ZSON method through a comparative analysis with SOTA approaches on the widely used MP3D dataset [23]. Additionally, we validate the practicality and robustness of our approach by applying it to real-world multi-room indoor environments.

5.1 Simulation Experiments

Dataset. MP3D [23] is a high-res photorealistic 3D reconstruction dataset of real-world scenes. We validate our approach on over 20 multi-room indoor scenarios. The dataset is formatted in a Habitat manner and defines six object categories: chairs, couches, potted plants, beds, toilets, and TVs. Notably, our approach considers layout-level information, enabling refined instance navigation




Figure 5: Navigation results on HM3D dataset. The left column shows global planning results, where gray points are entrance vertices in the topological map, red points show the starting positions and yellow points show the destinations. The right columns show local planning results on the ego-centric views.




Figure 6: Real-world experiment results with mobile robotic. The above row shows the navigation success examples. The bottom row shows the unexpected obstacle avoidance examples compared to the built scene memory.



Figure 7: Real-world experiment results with Clearpath Jackal. We conducted navigation deployments on different embodied platforms to show its applicability and robustness.

experiments by differentiating objects in separate rooms, such as a

chair in the living room versus one in the dining room, as distinct instances.

Setups. We employ the Habitat platform as our 3D indoor simulator. Observations resolution from the RGB-D camera is set to 480×640 , as used by [33]. Pose data is provided by an odometry sensor. The automatic exploration process is implemented using a simple policy approach, where the robotic drives continuously along the left frontier while keeping the camera oriented to the right. Frames frequency is set to 15Hz, following [30]. After traversing, the camera is reset to face forward. Our implementation is based on publicly available code examples from the project repository [20].

Metrics. We evaluate our approach using Success Rate (SR) and Success Rate weighted by inverse Path Length (SPL), following established metrics in target navigation research [1]. Additionally,

we provide instance-level navigation experiments, leveraging our approach’s ability to recognize objects in different rooms as separate instances, capitalizing on the considered layout information.

Comparison Results and Discussions. As shown in Tab.1 and Fig.5, Our ELA-ZSON outperforms existing methods in both SR and SPL. The compared methods include L3MVN [33], ESC [35], and VLFM [32] which employ LFM-powered mapping of separately frontier, probabilistic commonsense constraints, and visual-language similarity scoring. HOV-SG [28] employs global topological map, however, as shown in Fig. 8, the static topological way-points extracted from occupancy cannot ensure efficient path planning or manage unexpected local scene changes which cannot ensure efficiency and robustness. This underscores the advantages of our hierarchical planning strategy, ensuring both effectiveness and efficiency by incorporating refined local waypoints in a global layout context. Moreover, when comparing performances across object and instance navigation tasks, our method excels by setting the final target destination to the appropriate region based on related topology vertices, overcoming limitations of previous methods that ignore layout information.

5.2 Real-world Deployment

Our real-world robotic platforms include two types: one comprises a SLAMTEC mobile base, a Franka Panda arm, and a RealSense D435 camera mounted on the end. The camera is calibrated to the arm’s base coordinates using the easy-hand-eye package. RGB-D images are recorded at 15Hz, matching the resolution of 480×640 as in [30, 33]. The other one is a Clearpath robotic with the same camera setting. The environment consists of a large-scale, multi-room indoor scene covering approximately $225m^2$. It includes a small kitchen tabletop, office area, meeting room, and a hall. As demonstrated in Fig.6, the robot is tasked with navigating to different object instances through long-term paths.

To validate the robustness, after the robot explores and constructs the scene representation, we introduce obstacles and make minor adjustments to the scenario. This setup allows us to assess the navigation success rate under dynamic conditions. As shown in Fig.6, the robot successfully bypasses the obstacles or plans new paths. For further evaluation shown in Tab.2, we evaluate the path length, time cost to the destination, success rate, and numbers of global/local re-planning with each experiment setup 10 times. Additional results, detailed setups, and task videos are shown in the website.

5.3 Ablations

Global Planning. The global planning process incorporates topological information, from the local IL planning. To assess the impact of global planning, we disable it and directly project the long-term final destination’s 3D position into the current observation frame, relying solely on the local IL planning. As illustrated in Fig.9, the SR significantly decreases as the distance to the target increases, indicating that local IL planning alone is insufficient for long-term planning.

Local Planning. This ablation is conducted in real-world setting. Without using local planning, we directly call the point navigation API of the mobile robotic base to reach the globally planned

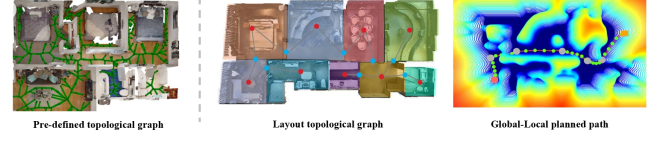


Figure 8: The pre-defined topological voronoi graph is shown on the left, where the green vertices and edges are the actionable path. As shown on the right, Our approach employ sparse layout vertices globally and imperative planning locally rather than simply following a static graph. This leads to efficiency and robustness against scene changes.

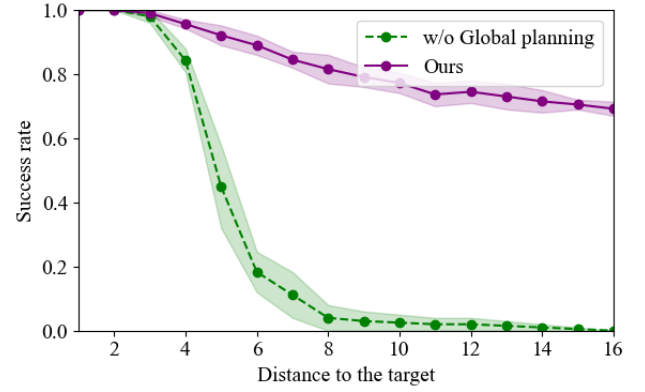


Figure 9: Ablations on Global Planning strategy. Results show how the SPL decreases with distance at different settings.

Obstacles	w/o Local Planning		Ours	
	Time Cost (s)	SR	Time Cost (s)	SR
0	102	10/10	96	10/10
1	111	7/10	103	10/10
2	122	3/10	112	8/10
3	134	1/10	116	6/10

Table 3: Ablations on Local Planning strategy. We evaluate the navigation time cost (only counting the successful navigation) and SR under different numbers of obstacles set in the way after exploration. Each navigation task is evaluated 10 times with similar settings except for the obstacles.

Metrics	GPT-3.5	GPT-4o	Llama 3 8b	DeepSeek-V3
SR	0.812	0.856	0.751	0.867
SPL	0.674	0.797	0.604	0.759

Table 4: Ablations on LLMs the agent employs. It can be seen that different models show different performances, but the metric does not vary too much.

way-point at each segment. The API allows robots to either successfully navigate to the target or attempt to circumvent obstacles

as they arise. The time taken by the robot to reach the destination is recorded and analyzed. As shown in Tab.3, the SR and efficiency drops rapidly when obstacle numbers grow without local planning.

LLM Agent. We ablate different LLMs on the agent role to conduct the entire process. As shown in Tab.4, the SR remains consistent across various LLMs, underscoring the feasibility of employing relatively lightweight models with minimal computational overhead without compromising performance. This indicates that the navigation process can be effectively managed using cost-efficient models without significant reductions.

6 Limitations

This paper introduces ELA-ZSON, an efficient layout-aware zero-shot object navigation approach for multi-room indoor environments, hierarchically planning on both global and local level. Our approach makes progress in addressing globally and locally efficient long-term path planning in complex indoor scenes and ease of deployment without human aid, complex rewards, or costly training. Despite these advancements, our approach currently has two limitations: 1) While local mapping is implemented through imperative learning, it does not fully leverage the potential of the local scene memory for refined obstacle avoidance and improved efficiency. 2) The detected scene changes are not dynamically integrated into the scene representation and topological map. Addressing these limitations by implementing real-time scene updates remains a priority for future work.

References

- [1] Peter Anderson, Angel Chang, Devendra Singh Chaplot, Alexey Dosovitskiy, Saurabh Gupta, Vladlen Koltun, Jana Kosecka, Jitendra Malik, Roozbeh Mottaghi, Manolis Savva, et al. 2018. On evaluation of embodied navigation agents. *arXiv preprint arXiv:1807.06757* (2018).
- [2] Peter Anderson, Ayush Shrivastava, Joanne Truong, Arjun Majumdar, Devi Parikh, Dhruv Batra, and Stefan Lee. 2021. Sim-to-real transfer for vision-and-language navigation. In *Conference on Robot Learning*. PMLR, 671–681.
- [3] Peter Anderson, Qi Wu, Damien Teney, Jake Bruce, Mark Johnson, Niko Sünderhauf, Ian Reid, Stephen Gould, and Anton Van Den Hengel. 2018. Vision-and-language navigation: Interpreting visually-grounded navigation instructions in real environments. In *Proceedings of the IEEE conference on computer vision and pattern recognition*. 3674–3683.
- [4] Wenzhe Cai, Siyuan Huang, Guangran Cheng, Yuxing Long, Peng Gao, Changyin Sun, and Hao Dong. 2024. Bridging zero-shot object navigation and foundation models through pixel-guided navigation skill. In *2024 IEEE International Conference on Robotics and Automation (ICRA)*. IEEE, 5228–5234.
- [5] Tommaso Campari, Paolo Eccher, Luciano Serafini, and Lamberto Ballan. 2020. Exploiting scene-specific features for object goal navigation. In *European Conference on Computer Vision*. Springer, 406–421.
- [6] Devendra Singh Chaplot, Dhiraj Prakashchand Gandhi, Abhinav Gupta, and Russ R Salakhutdinov. 2020. Object goal navigation using goal-oriented semantic exploration. *Advances in Neural Information Processing Systems* 33 (2020), 4247–4258.
- [7] Howard Chen, Alane Suhr, Dipendra Misra, Noah Snaveley, and Yoav Artzi. 2019. Touchdown: Natural language navigation and spatial reasoning in visual street environments. In *Proceedings of the IEEE/CVF Conference on Computer Vision and Pattern Recognition*. 12538–12547.
- [8] Vishnu Sashank Dorbala, Gunnar Sigurdsson, Robinson Piramuthu, Jesse Thomason, and Gaurav S Sukhatme. 2022. Clip-nav: Using clip for zero-shot vision-and-language navigation. *arXiv preprint arXiv:2211.16649* (2022).
- [9] Heming Du, Xin Yu, and Liang Zheng. 2020. Learning object relation graph and tentative policy for visual navigation. In *Computer Vision—ECCV 2020: 16th European Conference, Glasgow, UK, August 23–28, 2020, Proceedings, Part VII*. 16. Springer, 19–34.
- [10] Samir Yitzhak Gadre, Mitchell Wortsman, Gabriel Ilharco, Ludwig Schmidt, and Shuran Song. 2022. Clip on wheels: Zero-shot object navigation as object localization and exploration. *arXiv preprint arXiv:2203.10421* 3, 4 (2022), 7.
- [11] Tianrui Guan, Yurou Yang, Harry Cheng, Muyuan Lin, Richard Kim, Rajasimman Madhivanan, Arnie Sen, and Dinesh Manocha. 2024. LOC-ZSON: Language-driven Object-Centric Zero-Shot Object Retrieval and Navigation. *arXiv preprint arXiv:2405.05363* (2024).
- [12] Jiawei Hou, Wenhao Guan, Longfei Liang, Jianfeng Feng, Xiangyang Xue, and Taiping Zeng. 2024. Topo-Field: Topometric mapping with Brain-inspired Hierarchical Layout-Object-Position Fields. *arXiv:2406.05985* [cs.RO] <https://arxiv.org/abs/2406.05985>
- [13] Jacob Krantz, Shurjo Banerjee, Wang Zhu, Jason Corso, Peter Anderson, Stefan Lee, and Jesse Thomason. 2023. Iterative vision-and-language navigation. In *Proceedings of the IEEE/CVF Conference on Computer Vision and Pattern Recognition*. 14921–14930.
- [14] Jacob Krantz, Aaron Gokaslan, Dhruv Batra, Stefan Lee, and Oleksandr Maksymets. 2021. Waypoint models for instruction-guided navigation in continuous environments. In *Proceedings of the IEEE/CVF International Conference on Computer Vision*. 15162–15171.
- [15] Jacob Krantz, Erik Wijmans, Arjun Majumdar, Dhruv Batra, and Stefan Lee. 2020. Beyond the nav-graph: Vision-and-language navigation in continuous environments. In *Computer Vision—ECCV 2020: 16th European Conference, Glasgow, UK, August 23–28, 2020, Proceedings, Part XXVIII*. 16. Springer, 104–120.
- [16] Yann LeCun, Yoshua Bengio, et al. 1995. Convolutional networks for images, speech, and time series. *The handbook of brain theory and neural networks* 3361, 10 (1995), 1995.
- [17] Yiqing Liang, Boyuan Chen, and Shuran Song. 2021. Sscnav: Confidence-aware semantic scene completion for visual semantic navigation. In *2021 IEEE international conference on robotics and automation (ICRA)*. IEEE, 13194–13200.
- [18] Dominic Maggio, Yun Chang, Nathan Hughes, Matthew Trang, Dan Griffith, Carlyn Dougherty, Eric Cristofalo, Lukas Schmid, and Luca Carlone. 2024. Clio: Real-time Task-Driven Open-Set 3D Scene Graphs. *IEEE Robotics and Automation Letters* 9, 10 (2024), 8921–8928. [doi:10.1109/LRA.2024.3451395](https://doi.org/10.1109/LRA.2024.3451395)
- [19] Arjun Majumdar, Gunjan Aggarwal, Bhavika Devnani, Judy Hoffman, and Dhruv Batra. 2022. Zson: Zero-shot object-goal navigation using multimodal goal embeddings. *Advances in Neural Information Processing Systems* 35 (2022), 32340–32352.
- [20] Xavi Puig, Eric Undersander, Andrew Szot, Mikael Dallahire Cote, Ruslan Partsey, Jimmy Yang, Ruta Desai, Alexander William Clegg, Michal Hlavac, Tiffany Min, Theo Gervet, Vladimir Vondrus, Vincent-Pierre Berges, John Turner, Oleksandr Maksymets, Zsolt Kira, Mrinal Kalakrishnan, Jitendra Malik, Devendra Singh Chaplot, Unnat Jain, Dhruv Batra, Akshara Rai, and Roozbeh Mottaghi. 2023. Habitat 3.0: A Co-Habitat for Humans, Avatars and Robots.
- [21] Alec Radford, Jong Wook Kim, Chris Hallacy, Aditya Ramesh, Gabriel Goh, Sandhini Agarwal, Girish Sastry, Amanda Askell, Pamela Mishkin, Jack Clark, et al. 2021. Learning transferable visual models from natural language supervision. In *International conference on machine learning*. PMLR, 8748–8763.
- [22] Santhosh Kumar Ramakrishnan, Devendra Singh Chaplot, Ziad Al-Halah, Jitendra Malik, and Kristen Grauman. 2022. Poni: Potential functions for objectgoal navigation with interaction-free learning. In *Proceedings of the IEEE/CVF Conference on Computer Vision and Pattern Recognition*. 18890–18900.
- [23] Santhosh K Ramakrishnan, Aaron Gokaslan, Erik Wijmans, Oleksandr Maksymets, Alex Clegg, John Turner, Eric Undersander, Wojciech Galuba, Andrew Westbury, Angel X Chang, et al. 2021. Habitat-matterport 3d dataset (hm3d): 1000 large-scale 3d environments for embodied ai. *arXiv preprint arXiv:2109.08238* (2021).
- [24] Nils Reimers and Iryna Gurevych. 2019. Sentence-bert: Sentence embeddings using siamese bert-networks. In *Proceedings of the 2019 Conference on Empirical Methods in Natural Language Processing and the 9th International Joint Conference on Natural Language Processing (EMNLP-IJCNLP)*. Association for Computational Linguistics, Hong Kong, China, 3982–3992. [doi:10.18653/v1/D19-1410](https://doi.org/10.18653/v1/D19-1410)
- [25] Dhruv Shah, Błażej Osiński, Sergey Levine, et al. 2023. Lm-nav: Robotic navigation with large pre-trained models of language, vision, and action. In *Conference on robot learning*. PMLR, 492–504.
- [26] Xinyu Sun, Lizhao Liu, Hongyan Zhi, Ronghe Qiu, and Junwei Liang. 2024. Prioritized semantic learning for zero-shot instance navigation. In *European Conference on Computer Vision*. Springer, 161–178.
- [27] Arun Balajee Vasudevan, Dengxin Dai, and Luc Van Gool. 2021. Talk2nav: Long-range vision-and-language navigation with dual attention and spatial memory. *International Journal of Computer Vision* 129 (2021), 246–266.
- [28] Abdelrhman Werby, Chenguang Huang, Martin Büchner, Abhinav Valada, and Wolfram Burgard. 2024. Hierarchical Open-Vocabulary 3D Scene Graphs for Language-Grounded Robot Navigation. *Robotics: Science and Systems* (2024).
- [29] Chengguang Xu, Hieu T Nguyen, Christopher Amato, and Lawson LS Wong. 2023. Vision and Language Navigation in the Real World via Online Visual Language Mapping. *arXiv preprint arXiv:2310.10822* (2023).
- [30] Fan Yang. 2023. iPlanner: Imperative Path Planning. In *Robotics: Science and Systems (RSS 2023)*.
- [31] Wei Yang, Xiaolong Wang, Ali Farhadi, Abhinav Gupta, and Roozbeh Mottaghi. 2018. Visual semantic navigation using scene priors. *arXiv preprint arXiv:1810.06543* (2018).

- [32] Naoki Yokoyama, Sehoon Ha, Dhruv Batra, Jiuguang Wang, and Bernadette Bucher. 2024. VLFM: Vision-Language Frontier Maps for Zero-Shot Semantic Navigation. In *International Conference on Robotics and Automation (ICRA)*.
- [33] Bangguo Yu, Hamidreza Kasaei, and Ming Cao. 2023. L3mvn: Leveraging large language models for visual target navigation. In *2023 IEEE/RSJ International Conference on Intelligent Robots and Systems (IROS)*. IEEE, 3554–3560.
- [34] Jiazhao Zhang, Kunyu Wang, Rongtao Xu, Gengze Zhou, Yicong Hong, Xiaomeng Fang, Qi Wu, Zhizheng Zhang, and He Wang. 2024. Navid: Video-based vlm plans the next step for vision-and-language navigation. *arXiv preprint arXiv:2402.15852* (2024).
- [35] Kaiwen Zhou, Kaizhi Zheng, Connor Pryor, Yilin Shen, Hongxia Jin, Lise Getoor, and Xin Eric Wang. 2023. Esc: Exploration with soft commonsense constraints for zero-shot object navigation. In *International Conference on Machine Learning*. PMLR, 42829–42842.
- [36] Yuke Zhu, Roozbeh Mottaghi, Eric Kolve, Joseph J Lim, Abhinav Gupta, Li Fei-Fei, and Ali Farhadi. 2017. Target-driven visual navigation in indoor scenes using deep reinforcement learning. In *2017 IEEE international conference on robotics and automation (ICRA)*. IEEE, 3357–3364.

Received 20 February 2007; revised 12 March 2009; accepted 5 June 2009