

Hydra-MDP++: Advancing End-to-End Driving via Expert-Guided Hydra-Distillation

Kailin Li^{1*} Zhenxin Li^{2*†} Shiyi Lan³ Yuan Xie¹ Zhizhong Zhang¹ Jiayi Liu³
 Zuxuan Wu² Zhiding Yu³ Jose M. Alvarez³
¹East China Normal University ²Fudan University ³NVIDIA

Abstract

Hydra-MDP++ introduces a novel teacher-student knowledge distillation framework with a multi-head decoder that learns from human demonstrations and rule-based experts. Using a lightweight ResNet-34 network without complex components, the framework incorporates expanded evaluation metrics, including traffic light compliance (TL), lane-keeping ability (LK), and extended comfort (EC) to address unsafe behaviors not captured by traditional NAVSIM-derived teachers. Like other end-to-end autonomous driving approaches, Hydra-MDP++ processes raw images directly without relying on privileged perception signals. Hydra-MDP++ achieves state-of-the-art performance by integrating these components with a 91.0% drive score on NAVSIM through scaling to a V2-99 image encoder, demonstrating its effectiveness in handling diverse driving scenarios while maintaining computational efficiency. More details by visiting <https://github.com/NVlabs/Hydra-MDP>.

1. Introduction

Developing reliable and robust motion planning systems remains a critical challenge in the rapidly evolving field of autonomous driving. Traditional **rule-based planners** [1, 13, 17, 32, 45, 47] have long been a cornerstone of autonomous driving systems. These planners rely on predefined rules and heuristics to make decisions, offering **transparency and interpretability**. They excel in handling well-defined scenarios and can be easily adjusted to comply with traffic regulations. However, they often struggle with the unpredictability and complexity of real-world driving situations. Moreover, rule-based planners rely on privileged perception signals, which makes them extremely unpredictable when the privileged perception signals are inaccurate.

*Equal Contribution.

†Work done during internship at NVIDIA.

On the other hand, there is a well-established history of using neural networks for vision-based steering control and autonomous driving [3, 29, 40]. **Neural planners** [2, 42] and their applications in end-to-end autonomous driving [7, 11, 23, 24, 26, 50, 52, 54] have gained significant attention in recent years. These data-driven approaches can learn from vast amounts of driving data, potentially capturing nuances of driving behavior that are difficult to encode in rule-based systems. End-to-end autonomous driving are noteworthy for their ability to process all available image features directly through to the planning stage, enabling them to capture and respond to subtle cues and complex interactions in driving scenarios. This capability allows them to potentially make more nuanced and context-aware decisions, enhancing the overall performance and safety of autonomous vehicles. While these planners promise **adaptability** to more diverse scenarios, they can sometimes be opaque in their decision-making process.

Rule-based and end-to-end neural planners have long been viewed as occupying the opposite ends of the autonomous driving spectrum. In this paper, we argue that this perceived dichotomy between rule-based and end-to-end planners, may be overstated. The gap between these approaches can be bridged by expanding the capabilities of neural planners beyond mere imitation of **human demonstrations** to knowledge distillation from **interpretable rule-based experts**. While imitation learning excels at replicating human actions in specific scenarios, it often overlooks critical safety considerations [13, 34]. In contrast, those rule-based experts focus on the key components essential to safe and efficient driving: adherence to traffic rules, collision avoidance, and driving comfort.

Therefore, we propose a novel end-to-end autonomous driving framework that learns to incorporate both human demonstrations and expert-guided decision analysis, namely Hydra-MDP++. This framework utilizes a teacher-student knowledge distillation (KD) architecture to capture the essence of human-like driving behavior. The student model generates diverse trajectory candidates, while teacher models, derived from human demonstrations and rule-based sys-

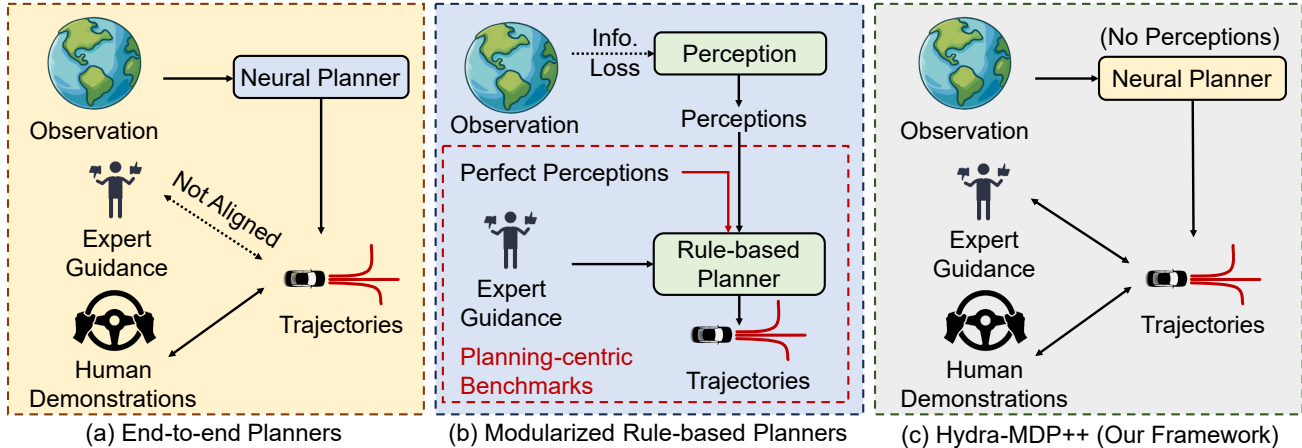


Figure 1. Comparisons between three paradigms for autonomous driving solutions.

tems, validate these proposals based on various aspects of expert driving knowledge. We implement this multi-target validation using a multi-head decoder, enabling the integration of feedback from specialized teachers that represent different components of safe and efficient driving, namely Hydra-Distillation. We compare our proposed approach, the previous neural planners, and rule-base planners in Fig. 1. We evaluate our approach on NAVSIM, a data-driven non-reactive autonomous vehicle simulation and benchmarking tool. NAVSIM provides a middle ground between open-loop and closed-loop evaluations using large datasets combined with a non-reactive simulator. It gathers simulation-based metrics such as progress and time-to-collision by unrolling bird’s eye view abstractions of test scenes for a short simulation horizon. This non-reactive simulation allows for efficient, open-loop metric computation while aligning better with closed-loop evaluations than traditional displacement errors. As an extension of the NAVSIM challenge-winning solution Hydra-MDP [35], Hydra-MDP++ leverages a simple encoder-decoder architecture. For the encoder, it simply uses classic pretrained vision encoders, such as ResNet-34 [21] or VoVNet-99 [30]. The decoder employs a lightweight and simple transformer network. Hydra-MDP++ achieved state-of-the-art performance on NAVSIM using only a lightweight ResNet-34 network without additional complex components. Hydra-MDP++ can easily outperform and achieve a 91.0% PDM Score by simply scaling the image encoder.

Moreover, we found that the NAVSIM-derived teachers do not sufficiently capture the full spectrum of driving decision-making, potentially leading to unsafe behaviors. To address this, we expand the original teacher by incorporating traffic light compliance (TL), lane-keeping ability (LK), and extended comfort (EC).

We summarize our contributions as follows:

1. We introduce Hydra-MDP++ , a novel end-to-end autonomous driving framework that incorporates both hu-

man demonstrations and rule-based experts.

2. Our proposed approach achieves top performance on NAVSIM using only a lightweight ResNet-34 network. Hydra-MDP++ achieves a 91.0% drive score by scaling the image encoder to V2-99.
3. We address the issues in the NAVSIM-derived teachers by incorporating traffic light compliance (TL), lane-keeping ability (LK), and extended comfort (EC) teachers to reflect better-driving decision-making.

2. Related Work

2.1. End-to-End autonomous driving

End-to-end autonomous driving streamlines the entire stack from perception to planning into a single optimizable network. This eliminates the need for manually designing intermediate representations. Following pioneering work [3, 28, 37], a diverse landscape of end-to-end models has emerged. For example, many end-to-end approaches focus on closed-loop simulators that use single-frame cameras, LiDAR point clouds, or a combination of both to mimic expert behaviour in autonomous driving, namely imitation learning (IL). Expert behaviour typically takes two forms, trajectories and control actions. Transfuser and its variants [10, 41] use a simple GRU to auto-regressively predict waypoints for autonomous driving. LAV [6] adopts a temporal GRU module to further refine the trajectory. UniAD [24] first integrates perception, prediction, and planning into a unified transformer network. VAD [26] models the driving scene using vectorized representations for efficiency. The recent work PARA-Drive [51] implements a fully parallel end-to-end autonomous driving architecture, surpassing the performance of VAD and tripling the processing speed. While they all perform impressively on the NAVSIM benchmark [14, 15], we found that these methods still do not fully mimic human behaviour and score low on certain metrics. This suggests that

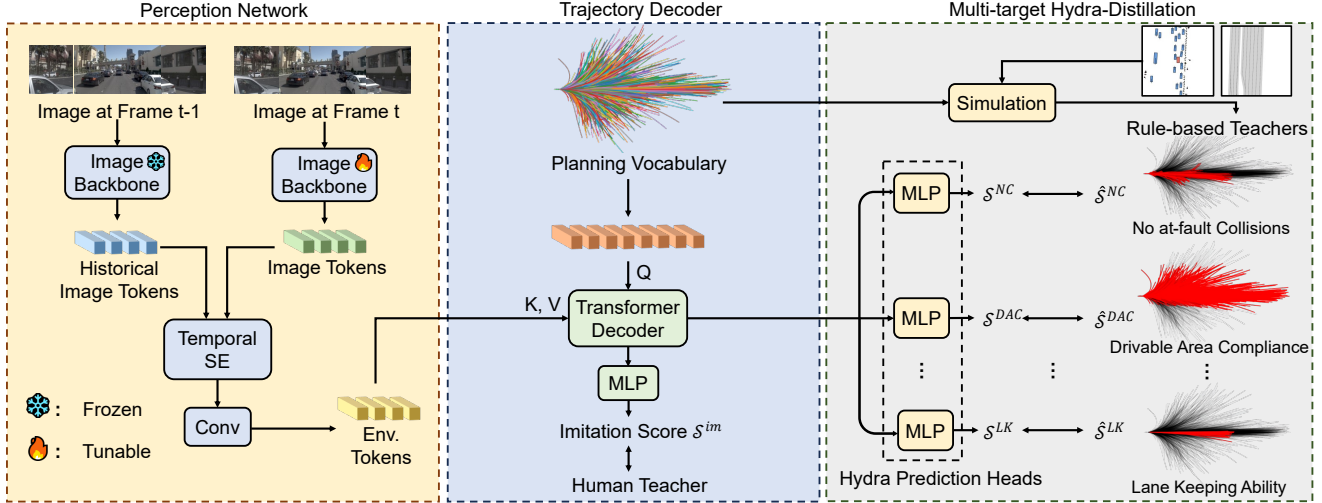


Figure 2. **The Overall Architecture of Hydra-MDP++ .**

imitation learning still has limitations. In addition, some approaches utilize alternatives to imitation learning for defining rewards. For example, [9] employs reinforcement learning adaptation with privileged inputs, incorporating dynamics as rewards. This method helps mitigate the hidden limitations inherent in imitation learning.

2.2. Rule-based autonomous driving

Rule-based planners offer a structured, interpretable decision-making framework [1, 13, 17, 32, 45, 47]. They have been foundational in ensuring safety and predictability by encoding explicit traffic rules and heuristics into the driving system (e.g., apply a hard brake when an object is straight ahead). One widely used framework is the Intelligent Driver Model (IDM [47]), which governs vehicle acceleration and braking behavior based on relative distances and speeds, enabling safe and efficient car-following in various traffic conditions. Extensions of IDM [17] further build on rule-based principles by integrating explicit traffic laws and driving heuristics to guide decision-making in complex environments like urban traffic, leveraging a modular architecture for tasks such as lane-changing and intersection handling. The recent study [13] proposes a rule-based planner named PDM-Planner. It assesses the current state of closed-loop planning in the field, revealing the limitations of learning-based methods in complex real-world scenarios and the value of simple rule-based priors such as centerline-following and collision avoidance.

2.3. Closed-Loop Benchmarking with Simulation

Closed-loop benchmarking with simulation is essential for evaluating autonomous driving systems by measuring key aspects like safety, rule compliance, and comfort. Closed-loop driving platforms such as CARLA [16] and Metadrive [33] focus on sensor-based simulations, mim-

icking the real world through virtual cameras and LiDAR. However, they face hurdles in domain gaps related to visual fidelity and sensor precision. In contrast, **planning-centric benchmarks** like nuPlan [27] and Waymax [19] test planners [8, 9, 13, 20, 43, 47] under **perfect perceptions**, which sidesteps the need for the planner to convert real-world observations to scene-level abstractions. This is a simplification of real-world scenarios and only tests the upper limit of modularized approaches. Meanwhile, the learning of these approaches [8, 9, 20, 43] can be easily enhanced with reinforcement learning (RL) [44], since it is feasible to rollout future states of agents in a scene-level abstraction, while performing RL for end-to-end approaches is so far unlikely for real-world deployment due to real-world safety hazards and difficulties in authentic sensor simulations [18, 25, 46]. The latest NAVSIM benchmark [15] is a bridge between the previous two genres. It tests the planning abilities similar to nuPlan [4], but only gives planners real-world sensor observations as input. Although NAVSIM also uses simplifications such as non-reactive agents, it has been the most reliable benchmark to test end-to-end neural planners so far [15]. Our paper demonstrates that even without conditioning planners on perceptions, our framework can also compete with rule-based planners using ground truth perceptions on NAVSIM. This is primarily because our framework integrates the end-to-end learning of perception-related information into the planning process, which is more advanced than previous end-to-end imitation-only methods [7, 24, 26, 51].

3. Method

3.1. Preliminaries

Imitation-based End-to-end Neural planners. Neural planners utilize deep learning to predict driving trajectories or control commands directly from raw sensory inputs, such

as camera images and LiDAR data. They can automatically extract relevant patterns and adapt to complex environments after being trained on extensive datasets. Specifically, the neural planner learns to replicate human driving behavior by predicting a trajectory T or a sequence of control actions (a_1, a_2, \dots, a_T) , supervised by human demonstrations. Nevertheless, these approaches may lack interpretability seen in rule-based systems.

Rule-based planners. On the other hand, rule-based planners adhere to predefined rules and expert knowledge to ensure safe and efficient driving. As the state-of-the-art planner on the nuPlan dataset [5], the PDM-Planner [13] integrates the Intelligent Driver Model (IDM [47]) with various hyperparameters to enhance performance. This approach evaluates multiple planning proposals through a comprehensive metric known as the PDM Score (PDMS):

$$\text{PDMS} = \underbrace{\left(\prod_{m \in \{\text{NC, DAC}\}} S^m \right)}_{\text{penalties}} \times \underbrace{\left(\frac{\sum_{w \in \{\text{EP, TTC, C}\}} \text{weight}_w \times S^w}{\sum_{w \in \{\text{EP, TTC, C}\}} \text{weight}_w} \right)}_{\text{weighted average}}, \quad (1)$$

which addresses various aspects of driving performance, including safety, comfort, and progress. In our framework, we utilize the metric system of the PDM-Planner as teachers, which broaden the learning objective of the planner.

3.2. Overall Framework

As shown in Fig. 2, Hydra-MDP++ consists of two networks: a **Perception Network** and a **Trajectory Decoder**. Our framework primarily utilizes raw inputs, allowing the network to directly output perception-related tasks such as collision avoidance (detection), traffic-rule compliance (lane and traffic light detection), and ego progress, rather than merely producing simplified dynamics outputs.

Perception Network. Our perception network consists of an image backbone and a temporal Squeeze-and-Excitation (SE) network for temporal fusion. The temporal SE network builds on the classic SE network [22], which performs channel-wise attention, but in our case, it is adapted to operate across the temporal dimension. This mechanism aggregates both historical (F_{img}^{pre}) and current (F_{img}^{cur}) image features through a squeeze operation, compressing temporal information. The excitation step then learns weights that highlight important temporal dependencies, improving the model’s ability to adapt to dynamic environments. The environmental tokens F_{env} , encoding rich temporal and semantic information, are computed as follows:

$$F_{env} = \text{Conv}(\text{TemporalSE}(\text{Concat}(F_{img}^{pre}, F_{img}^{cur}))). \quad (2)$$

By applying attention across time, the Temporal SE module enhances the performance when processing sequential data. We detach the gradient of historical tokens for faster convergence [49, 53].

Trajectory Decoder. Based on these environmental tokens, many end-to-end planners primarily regress to a single target trajectory [24, 26, 52], which only imitates human behavior and fails to address the uncertainty in planning [7]. This approach is limited by its reliance on extrapolating historical ego status, leaving a significant action space unexplored. On the other hand, a discretized action space [7, 38, 39] not only helps us avoid these problems but also enables the generation of the ground-truth metric data for expert-guided knowledge distillation offline, as long as the action space is fixed during training. To construct the action space, we first sample 700K trajectories randomly from the original nuPlan database [4]. Each trajectory $T_i (i = 1, \dots, k)$ consists of 40 timestamps of $(x, y, heading)$, corresponding to the desired 10Hz frequency and a 4-second future horizon. The planning vocabulary \mathcal{V}_k is formed as K-means clustering centers of the 700K trajectories, where k denotes the size of the vocabulary. \mathcal{V}_k is then embedded as k latent queries with an MLP, sent into layers of transformer encoders [48], and added to the ego status E :

$$\mathcal{V}'_k = \text{Transformer}(Q, K, V = \text{Mlp}(\mathcal{V}_k)) + E. \quad (3)$$

To incorporate environmental clues in F_{env} , transformer decoders are leveraged:

$$\mathcal{V}''_k = \text{Transformer}(Q = \mathcal{V}'_k, K, V = F_{env}). \quad (4)$$

3.3. Learning and Inference

The learning process of this architecture consists of two key elements: **Imitation Learning** and **Expert-guided Hydra-Distillation**, as illustrated in Fig. 2. Through Imitation Learning, the model learns from human demonstrations. Expert-guided Hydra-Distillation provides additional guidance from a rule-based expert, ensuring the model to adhere to driving rules and safety standards. This approach combines the flexibility of learning from demonstrations with the reliability of rule-based corrections, leading to improved driving performance in real-world scenarios.

Imitation Learning. With a classification-based trajectory decoder, the primary objective is to estimate the confidence of each trajectory. To reward trajectory proposals that are close to human driving behaviors, we implement a distance-based cross-entropy loss to imitate the log-replay trajectory \hat{T} derived from humans:

$$\mathcal{L}_{im} = - \sum_{i=1}^k y_i \log(\mathcal{S}_i^{im}), \quad (5)$$

where \mathcal{S}_i^{im} is the i -th softmax score of \mathcal{V}''_k , and y_i is the imitation target produced by L2 distances between log-replays and the vocabulary. Softmax is applied on L2 distances to produce a probability distribution:

$$y_i = \frac{e^{-(\hat{T}-T_i)^2}}{\sum_{j=1}^k e^{-(\hat{T}-T_j)^2}}. \quad (6)$$

Expert-guided Hydra-Distillation. Though the imitation target provides certain clues for the planner, it is insufficient for the model to associate the planning decision with the driving environment, leading to failures such as collisions and leaving drivable areas [34]. Therefore, to improve the closed-loop performance of our end-to-end planner, we propose Expert-guided Hydra-Distillation, a learning strategy that aligns the planner with simulation-based metrics in NAVSIM.

The distillation process expands the learning target through two steps: (1) running offline simulations [13] of the planning vocabulary \mathcal{V}_k for the entire training dataset; (2) introducing supervision from simulation scores for each trajectory in \mathcal{V}_k during the training process. For a given scenario, step 1 generates ground truth simulation scores $\{\hat{S}_i^m | i = 1, \dots, k\}_{m=1}^{|M|}$ for each metric $m \in M$ and the i -th trajectory, where M represents the set of metrics mentioned in Sec. 3.1 and Sec. 3.4, excluding extended comfort metric. For score predictions, latent vectors \mathcal{V}_k'' are processed with a set of Hydra Prediction Heads, yielding predicted scores $\{S_i^m | i = 1, \dots, k\}_{m=1}^{|M|}$. With a binary cross-entropy loss, we distill rule-based driving knowledge into the end-to-end planner:

$$\mathcal{L}_{kd} = - \sum_{m,i} \hat{S}_i^m \log S_i^m + (1 - \hat{S}_i^m) \log(1 - S_i^m). \quad (7)$$

For a trajectory T_i , its distillation loss of each sub-score acts as a learned cost value, measuring the violation of particular traffic rules associated with that metric. The overall loss L can be expressed as follows:

$$\mathcal{L} = \mathcal{L}_{im} + \mathcal{L}_{kd}. \quad (8)$$

Inference. Given the predicted imitation scores $\{S_i^{im} | i = 1, \dots, k\}$ and metric sub-scores $\{S_i^m | i = 1, \dots, k\}_{m=1}^{|M|}$, we calculate an assembled cost measuring the likelihood of each trajectory being selected in the given scenario as follows:

$$\begin{aligned} \tilde{f}(T_i, O) = & - (k_{im} \log S_i^{im} + \sum_{m \in M_{penalties}} k_m \log S_i^m \\ & + k_w \log \sum_{w \in M_{weighted}} \text{weight}_w S_i^w), \end{aligned} \quad (9)$$

where $\{k_{im}, k_m, k_w\}$ represent confidence weighting parameters to mitigate the imperfect fitting of different teachers. $M_{penalties}$ and $M_{weighted}$ represent penalty and weighted metrics used in the PDM-Planner (see Eq. 1) and the extended metrics we propose in Sec. 3.4. The optimal combination of weights is obtained via grid search. Finally, the trajectory with the lowest overall cost is chosen.

3.4. Extended rule-based teachers

Hydra-MDP++ exhibits strong performance on the NAVSIM benchmark. Nevertheless, we observe certain issues in

planned trajectories of the model, which are not perfectly covered by existing metrics used by NAVSIM. These issues include traffic rule violations, deviation from the centerline, and inconsistent predictions between consecutive frames, which can result in oscillation. In light of these observations, we expand the original teacher by incorporating Traffic Lights Compliance (TL), Lane Keeping Ability (LK), and Extended Comfort (EC). Furthermore, our framework is capable of integrating additional rule-based teachers in the event that new rules are designed.

Traffic Lights Compliance. It is essential for all vehicles to follow traffic signals, represented by the metric S^{TL} . This metric evaluates whether a vehicle runs a red light. Specifically, for the upcoming four seconds, if the vehicle crosses a crosswalk while the light is red, it will be flagged for running the red light. In such an event, S^{TL} is set to 0. However, if the vehicle complies and avoids crossing during the red light, S^{TL} is assigned a value of 1.

Driving Direction Compliance. The S^{DDC} metric is employed to determine whether the trajectory of the vehicle between two consecutive time steps remains aligned with the centerline’s direction, within an allowable distance deviation of τ_D . In the context of time steps i and $i + 1$, the vehicle’s positions are defined as (x_i, y_i) and (x_{i+1}, y_{i+1}) , respectively. The closest lane segment, v_j , is then identified, and the projections of these two positions onto the positive direction of v_j are calculated. The distance between the two projected points is subsequently defined as d_i^p . The subscore $S^{DDC} = 1$ if, for every time steps i , the condition: $d_i^p \leq \tau_D$ holds.

Lane Keeping Ability. The lane keeping subscore S^{LK} assesses a vehicle’s ability to stay within a lateral deviation limit τ_D from the lane. This subscore reflects how effectively the vehicle can maintain its intended path during navigation. At each time step i , we calculate the minimum perpendicular distance d_i between the ego vehicle (x_i, y_i) and nearby lane segments v_j :

$$d_i = \min_{v_j \in m} \{d((x_i, y_i), v_j)\}. \quad (10)$$

The subscore $S^{LK} = 1$ if, for every time steps i , the condition: $d_i \leq \tau_D$ holds.

Extended Comfort. We find that the previous metrics were insufficient in addressing inconsistencies arising from the model’s own predictions. For example, if the trajectory predicted in the previous frame shifts to the left while the current frame’s prediction shifts to the right, this can cause vehicle to oscillate, negatively affecting passenger comfort. Accordingly, the extended comfort subscore S^{EC} is calculated by comparing the discrepancies in acceleration, jerk, yaw rate, and yaw acceleration between the projected trajectories of the preceding and current frames with respect to predefined thresholds τ_A, τ_J, τ_Y^R and τ_Y^A . The discrepancies are calcu-

lated as follows:

$$d_A = \sqrt{\frac{1}{T} \sum_{t=1}^T \left(y_{\text{current},t}^A - y_{\text{preceding},t}^A \right)^2}, \quad (11)$$

and d_J , d_Y^R , and d_Y^A are computed in the same manner. The subscore $S^{EC} = 1$ if the condition $d_A \leq \tau_A$, $d_J \leq \tau_J$, $d_Y^R \leq \tau_Y^R$, and $d_Y^A \leq \tau_Y^A$ holds.

In light of the aforementioned four new metrics, the Extended PDM Score can be described as follows:

$$\text{EPDMS} = \underbrace{\left(\prod_{m \in \{NC, DAC, DDC, TL\}} S^m \right)}_{\text{penalties}} \times \underbrace{\left(\frac{\sum_{w \in \{EP, TTC, C, LK, EC\}} \text{weight}_w \times S^w}{\sum_{w \in \{EP, TTC, C, LK, EC\}} \text{weight}_w} \right)}_{\text{weighted average}}. \quad (12)$$

4. Experiments

4.1. Dataset and metrics

Dataset. The NAVSIM dataset builds on the existing OpenScene [12] dataset, a compact version of nuPlan [5] with only relevant annotations and sensor data sampled at 2 Hz. The dataset primarily focuses on scenarios involving changes in intention, where the ego vehicle’s historical data cannot be extrapolated into a future plan. The dataset provides annotated 2D high-definition maps with semantic categories and 3D bounding boxes for objects. The dataset is split into two parts: Navtrain and Navtest, which respectively contain 1192 and 136 scenarios for training/validation and testing.

Metrics. For NAVSIM dataset, we evaluate our models based on the PDM score (PDMS) and the Extended PDM Score (EPDMS), which can be formulated as follows:

$$\text{PDM}_{\text{score}} = NC \times DAC \times \frac{(5 \times TTC + 2 \times C + 5 \times EP)}{12}, \quad (13)$$

$$\text{EPDM}_{\text{score}} = NC \times DAC \times DDC \times TL \times \frac{(5 \times TTC + 2 \times C + 5 \times EP + 5 \times LK + 5 \times EC)}{22} \quad (14)$$

where sub-metrics NC , DAC , TTC , C , EP , DDC , TL , LK and EC correspond to the No at-fault Collision, Drivable Area Compliance, Time-to-Collision, Comfort, Ego Progress, Traffic Lights Compliance, Lane Keeping Ability and Extended Comfort. In regard to the PDM score, we calculate EPDMS following the NAVSIM Benchmark [14, 15] by expanding the original penalty and weighted terms with our proposed metrics.

4.2. Implementation Details

We train our models on the Navtrain split [14] using 8 NVIDIA V100 GPUs, with a total batch size of 256 across 20 epochs. The learning rate and weight decay are set to 1×10^{-4} and 0.0, following the official baseline using the AdamW [36] optimizer. For images, the front-view image is concatenated with the center-cropped front-left-view

and front-right-view images, yielding an input resolution of 256×1024 by default. ResNet34 is applied for feature extraction unless otherwise specified. Although the dataset provides four past frames, our model only utilizes the two most recent ones. No data or test-time augmentations are used. Our input data includes the current status of the ego vehicle, such as velocity, acceleration, and driving commands from the navigation module, including turning, lane changing, and following. The final output is a 40-waypoint trajectory over 4 seconds, sampled at 10 Hz, with each waypoint defined by x, y, and heading coordinates. In the case of extended rule-based metrics, the value of τ_D was set at $0.5m$ for both Driving Direction Compliance (DDC) and Lane Keeping Ability (LK). Besides, thresholds are set to $\tau_A = 0.7m/s^2$, $\tau_J = 0.5m/s^3$, $\tau_A = 0.7m/s^2$, $\tau_Y^R = 0.1rad/s$, and $\tau_Y^A = 0.1rad/s^2$ in Extended Comfort (EC).

4.3. Quantitative Results

Tab. 1 shows the performance of different planners on the Navtest Benchmark with PDM score. We see that: i) Neural planners score low on Drivable Area Compliance (DAC) as the aforementioned methods are unable to accurately determine the extent of the drivable area, leading to potential misclassification of road boundaries and off-road regions. ii) Our method eliminates the use of lidar inputs, relying solely on image data and a lightweight ResNet34 backbone with fewer parameters, while still achieving state-of-the-art performance. Notably, the Drivable Area Compliance (DAC) score improved by 2.9% over the previous best method. Overall, the PDM score increased by 1.1%, representing a significant advancement in navigation accuracy. iii) We scale up the image backbone using the V2-99 [31] architecture, and observe that with a larger backbone, our method surpasses the rule-based teacher PDM-Planner by 1.9% and improves upon the ResNet-based backbone by 3.4%. In contrast to the findings in Hu et al. [24], which suggests that larger backbones yield only minor enhancements in planning performance, our results show a particularly notable improvement in the EP, LK, and DAC metrics. This underscores the significant scalability of our approach when utilizing a larger backbone.

Tab. 2 illustrates the performance of various planners on the Navtest Benchmark with an Extended PDM Score. As illustrated in Tab. 1, the identical pattern is evident. Moreover, the method continues to perform exceptionally well on the new metrics, particularly in Extended Comfort. This indicates that the vehicle rarely exhibits inconsistencies in its behaviours over time. Furthermore, it is evident that the incorporation of the pre-designed rule-based teacher (DDC, LK, and EC) during distillation has a negligible effect on the original metrics, namely NC, DAC, EP, TTC, and C.

Method	Inputs	Img. Backbone	Latency (ms) ↓	NC ↑	DAC ↑	EP ↑	TTC ↑	C ↑	PDMS ↑
PDM-closed [13]*	GT Perception	-	-	94.6	99.8	89.9	86.9	99.9	89.1
Transfuser [10]	Img.+LiDAR	ResNet34	221.2	97.7	92.8	79.2	92.8	100	84.0
UniAD [24]	Img.	ResNet34	555.6	97.8	91.9	78.8	92.9	100	83.4
PARA-Drive [51]	Img.	ResNet34	-	97.9	92.4	79.3	93.0	99.8	84.0
VADv2 [7]†	Img.+LiDAR	ResNet34	-	97.9	91.7	77.6	92.9	100	83.0
Hydra-MDP++ (Ours)	Img.	ResNet34	206.2	97.6	96.0	80.4	93.1	100	86.6
Hydra-MDP++ (Ours)	Img.	V2-99	271.0	98.6	98.6	85.7	95.1	100	91.0

Table 1. **Performance on the Navtest Benchmark with original metrics.** The table displays the percentages of the No at-fault Collision (NC), Drivable Area Compliance (DAC), Time-to-Collision (TTC), Comfort (C), and Ego Progress (EP) subscores, as well as the PDM Score (PDMS). *PDM-Closed is provided for reference only due to limitations in the brake implementation, which potentially leads to more collisions. † VADv2 is our implementation based on Transfuser, incorporating a classification-based trajectory decoder. The latency of UniAD is measured on an NVIDIA Tesla A100 GPU, while the rest are measured on an NVIDIA V100 GPU.

Method	Backbone	NC ↑	DAC ↑	EP ↑	TTC ↑	C ↑	TL ↑	DDC ↑	LK ↑	EC ↑	EPDMS ↑
PDM-closed [13]*	-	94.6	99.8	89.9	86.9	99.9	100	98.7	66.7	98.0	82.8
Transfuser [10]	ResNet34	97.7	92.8	78.4	93.0	100	99.9	98.3	67.6	95.3	77.8
VADv2 [7]†	ResNet34	97.3	91.7	77.6	92.7	100	99.9	98.2	66.0	97.4	76.6
Hydra-MDP [35]	ResNet34	97.5	96.3	80.1	93.0	100	99.9	98.3	65.5	97.4	79.8
Hydra-MDP++(Ours)	ResNet34	97.9	96.5	79.2	93.4	100	100	98.9	67.2	97.7	80.6
Hydra-MDP++(Ours)	V2-99	98.8	97.8	84.0	95.3	100	100	99.1	70.1	96.8	84.1

Table 2. **Performance on the Navtest Benchmark with extended metrics.** The table shows percentages of the original metrics and our proposed metrics Traffic Lights Compliance (TL), Driving Direction Compliance (DDC), Lane Keeping Ability (LK), Extended Comfort (EC), and the Extended PDM score (EPDMS). * and † have the same meaning as in the previous table.

4.4. Ablation Study

Tab. 3 and Tab. 4 illustrate the results of the ablation study on various modules employed in our network. **W** employs weighted confidence during inference, as discussed in Sec. 3.3. **TS** integrates the Temporal SE module, while **P** utilizes extra perception tasks for auxiliary supervision [10]. We observe that the weighted confidence leads to an enhanced PDM Score and Extended PDM Score, which suggests that weighted confidence during inference is a crucial step. Intuitively, the movement of a vehicle is more susceptible to collisions and drivable areas, and therefore the weights need to be larger in these contexts. The inclusion of Temporal SE further improves the score, particularly the Extended Comfort (EC) subscore, which rises from 92.3 to 97.7. This underscores its effectiveness in capturing temporal features that enhance overall smoothness of model predictions. Addi-

tionally, we find that auxiliary training of perception worsens the planning performance, suggesting that perception does not positively impact the performance within our framework.

Tab. 5 presents an ablation analysis of distillation with extended rule-based teachers. Models marked with * indicate that the new metrics were incorporated as additional distillation targets. As shown, Hydra-MDP++ * achieved significant improvements in metrics like Driving Direction Compliance (DDC), Lane Keeping (LK), and Extended Comfort (EC), confirming the successful integration of rule-based knowledge from the new teachers. Furthermore, the considerable increase in the Extended PDM Score (EPDMS) highlights the overall advantages of adding these metrics, reflecting better alignment between model predictions and ideal driving behaviors. This improvement not only enhances rule-compliance but also provides a more robust framework for

W	TS	P	Backbone	NC ↑	DAC ↑	EP ↑	TTC ↑	C ↑	PDMS ↑
-	-	-	Resnet34	97.5	92.0	80.4	91.8	100	85.0
✓	-	-	Resnet34	97.4	96.0	81.0	92.8	100	86.5
✓	✓	-	Resnet34	97.6	96.0	80.4	93.1	100	86.6
✓	✓	✓	Resnet34	97.6	95.6	80.1	93.3	100	86.1

Table 3. **Ablation study on the Navtest Benchmark with original metrics.** W: Weighted confidence during inference. TS: Temporal SE module in perception network. P: Perception tasks are used for auxiliary supervision.

W	TS	P	Backbone	NC ↑	DAC ↑	EP ↑	TTC ↑	C ↑	TL ↑	DDC ↑	LK ↑	EC ↑	EPDMS ↑
-	-	-	Resnet34	97.7	92.1	80.5	92.6	100	100	98.1	67.0	92.3	76.8
✓	-	-	Resnet34	97.9	96.5	80.3	93.7	100	100	98.8	66.2	92.3	79.8
✓	✓	-	Resnet34	97.9	96.5	79.2	93.4	100	100	98.9	67.2	97.7	80.6
✓	✓	✓	Resnet34	97.9	96.2	78.6	93.4	100	100	98.6	67.1	97.5	80.3

Table 4. **Ablation study on the Navtest Benchmark with extended metrics.** W: Weighted confidence during inference. TS: Temporal SE module in perception network. P: Perception tasks are used for auxiliary supervision.

Method	Backbone	NC \uparrow	DAC \uparrow	EP \uparrow	TTC \uparrow	C \uparrow	TL \uparrow	DDC \uparrow	LK \uparrow	EC \uparrow	EPDMS \uparrow
Hydra-MDP++	ResNet34	97.6	96.0	80.4	93.1	100	99.9	97.5	65.5	97.4	79.5
Hydra-MDP++*	ResNet34	97.9	96.5	79.2	93.4	100	100	98.9	67.2	97.7	80.6
Hydra-MDP++	V2-99	98.6	98.6	85.7	95.1	100	100	97.8	67.6	96.7	83.4
Hydra-MDP++*	V2-99	98.8	97.8	84.0	95.3	100	100	99.1	70.1	96.8	84.1

Table 5. Ablation Study on the Navtest Benchmark with extended metrics. *Extended metrics act as rule-based teachers during Hydra-Distillation.

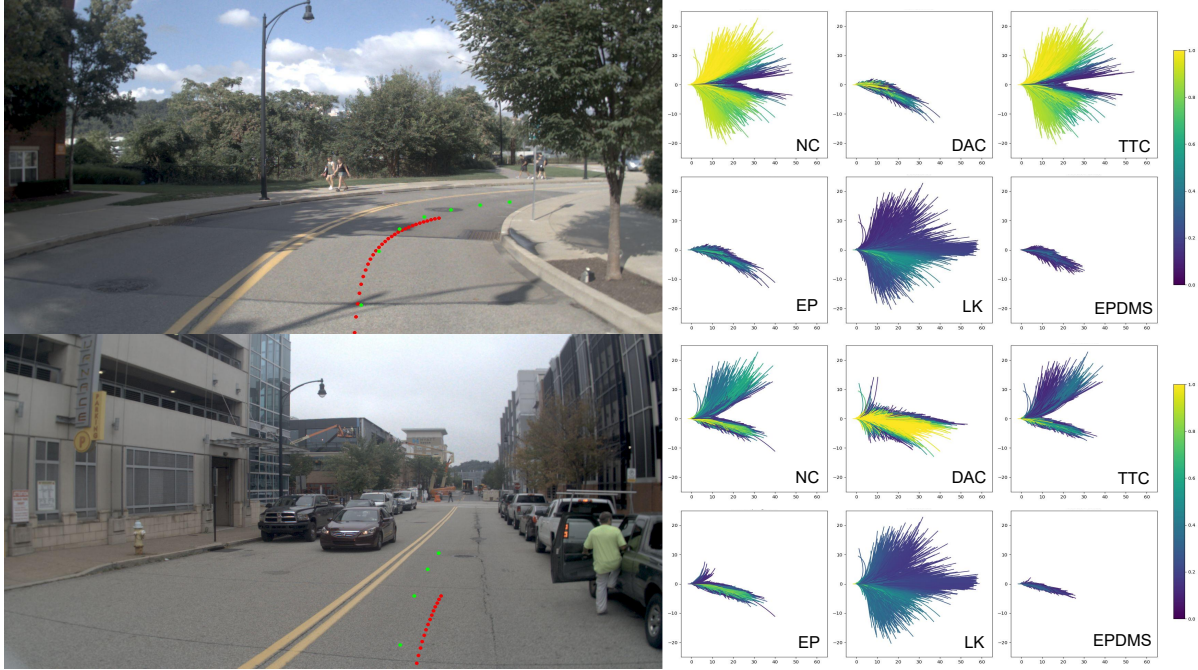


Figure 3. Visualizations of our planned trajectory (red dots), ground-truth trajectory (green dots), and predicted scores for different metrics. Trajectories scoring less than 0.1 are omitted.

safe, human-like driving.

4.5. Qualitative Results.

In Fig. 3, two representative driving scenarios are displayed, showcasing how our Hydra-MDP++ model performs end-to-end trajectory planning. The left-hand side compares the ground truth trajectory (green) and the planned trajectory (red). The top image shows a right turn where the model accurately follows the curve. The bottom image displays straight driving in a dense urban environment, maintaining a safe distance from other vehicles.

On the right-hand side, we offer the evaluation of 8192 candidate trajectories scored across five metrics: NC (No at-fault Collision), DAC (Drivable Area Compliance), TTC (Time-to-Collision), EP (Ego Progress), and LK (Lane Keeping), with EPDMS being an aggregated score. The visualization reveals the distribution of these scores, with higher scores indicating trajectories that balance both safety and progress. These metrics are essential for the planning process of Hydra-MDP++ , ensuring it selects optimal trajectories that align with both safety constraints and efficient driving behaviors. The color gradients represent the evaluation of

the candidate trajectories based on different metrics. Lighter colors (e.g. yellow or green) correspond to higher scores, indicating more optimal trajectories according to the specific metric. In contrast, darker colors (e.g. purple or blue) correspond to lower scores, representing less favorable trajectories.

5. Conclusion

We present Hydra-MDP++ , a state-of-the-art end-to-end motion planner designed to synergize the strengths of rule-based and neural planning methodologies. By learning from extensive human driving demonstrations and the insights provided by rule-based experts, Hydra-MDP++ can navigate complex environments more effectively. To address the shortcomings of existing evaluation metrics, we have expanded the teacher model to include crucial aspects such as Traffic Lights Compliance, Lane Keeping Ability, and Extended Comfort. This comprehensive approach ensures that the decision-making process in driving scenarios is robust, adaptable, and adheres to safety standards.

References

- [1] Andrew Bacha, Cheryl Bauman, Ruel Faruque, Michael Fleming, Chris Terwelp, Charles Reinholtz, Dennis Hong, Al Wicks, Thomas Alberi, David Anderson, et al. Odin: Team victortango’s entry in the darpa urban challenge. *Journal of field Robotics*, 25(8):467–492, 2008. 1, 3
- [2] Mayank Bansal, Alex Krizhevsky, and Abhijit Ogale. Chauffeurnet: Learning to drive by imitating the best and synthesizing the worst. *arXiv preprint arXiv:1812.03079*, 2018. 1
- [3] Mariusz Bojarski, Davide Del Testa, Daniel Dworakowski, Bernhard Firner, Beat Flepp, Prasoon Goyal, Lawrence D. Jackel, Mathew Monfort, Urs Muller, Jiakai Zhang, Xin Zhang, Jake Zhao, and Karol Zieba. End to end learning for self-driving cars. *arXiv:1604.07316*, 2016. 1, 2
- [4] Holger Caesar, Juraj Kabzan, Kok Seang Tan, Whye Kit Fong, Eric Wolff, Alex Lang, Luke Fletcher, Oscar Beijbom, and Sammy Omari. nuplan: A closed-loop ml-based planning benchmark for autonomous vehicles. *arXiv preprint arXiv:2106.11810*, 2021. 3, 4
- [5] Holger Caesar, Juraj Kabzan, Kok Seang Tan, Whye Kit Fong, Eric Wolff, Alex Lang, Luke Fletcher, Oscar Beijbom, and Sammy Omari. nuplan: A closed-loop ml-based planning benchmark for autonomous vehicles. *arXiv preprint arXiv:2106.11810*, 2021. 4, 6
- [6] Dian Chen and Philipp Krähenbühl. Learning from all vehicles. In *Proceedings of the IEEE/CVF Conference on Computer Vision and Pattern Recognition*, pages 17222–17231, 2022. 2
- [7] Shaoyu Chen, Bo Jiang, Hao Gao, Bencheng Liao, Qing Xu, Qian Zhang, Chang Huang, Wenyu Liu, and Xinggang Wang. VadV2: End-to-end vectorized autonomous driving via probabilistic planning. *arXiv preprint arXiv:2402.13243*, 2024. 1, 3, 4, 7
- [8] Jie Cheng, Yingbing Chen, and Qifeng Chen. Pluto: Pushing the limit of imitation learning-based planning for autonomous driving. *arXiv preprint arXiv:2404.14327*, 2024. 3
- [9] Jie Cheng, Yingbing Chen, Xiaodong Mei, Bowen Yang, Bo Li, and Ming Liu. Rethinking imitation-based planners for autonomous driving. In *2024 IEEE International Conference on Robotics and Automation (ICRA)*, pages 14123–14130. IEEE, 2024. 3
- [10] Kashyap Chitta, Aditya Prakash, Bernhard Jaeger, Zehao Yu, Katrin Renz, and Andreas Geiger. Transfuser: Imitation with transformer-based sensor fusion for autonomous driving. *IEEE Transactions on Pattern Analysis and Machine Intelligence*, 2022. 2, 7
- [11] Felipe Codevilla, Matthias Müller, Antonio López, Vladlen Koltun, and Alexey Dosovitskiy. End-to-end driving via conditional imitation learning. In *2018 IEEE international conference on robotics and automation (ICRA)*, pages 4693–4700. IEEE, 2018. 1
- [12] OpenScene Contributors. Openscene: The largest up-to-date 3d occupancy prediction benchmark in autonomous driving. <https://github.com/OpenDriveLab/OpenScene>, 2023. 6
- [13] Daniel Dauner, Marcel Hallgarten, Andreas Geiger, and Kashyap Chitta. Parting with misconceptions about learning-based vehicle motion planning. In *Conference on Robot Learning*, pages 1268–1281. PMLR, 2023. 1, 3, 4, 5, 7
- [14] Daniel Dauner, Marcel Hallgarten, Tianyu Li, Xinshuo Weng, Zhiyu Huang, Zetong Yang, Hongyang Li, Igor Gilitschenski, Boris Ivanovic, Marco Pavone, Andreas Geiger, and Kashyap Chitta. Navsim: Data-driven non-reactive autonomous vehicle simulation and benchmarking, 2024. 2, 6
- [15] Daniel Dauner, Marcel Hallgarten, Tianyu Li, Xinshuo Weng, Zhiyu Huang, Zetong Yang, Hongyang Li, Igor Gilitschenski, Boris Ivanovic, Marco Pavone, Andreas Geiger, and Kashyap Chitta. Navsim: Data-driven non-reactive autonomous vehicle simulation and benchmarking. 2024. 2, 3, 6
- [16] Alexey Dosovitskiy, German Ros, Felipe Codevilla, Antonio Lopez, and Vladlen Koltun. Carla: An open urban driving simulator. In *Conference on robot learning*, pages 1–16. PMLR, 2017. 3
- [17] Haoyang Fan, Fan Zhu, Changchun Liu, Liangliang Zhang, Li Zhuang, Dong Li, Weicheng Zhu, Jiangtao Hu, Hongye Li, and Qi Kong. Baidu apollo em motion planner. *arXiv preprint arXiv:1807.08048*, 2018. 1, 3
- [18] Shenyuan Gao, Jiazhi Yang, Li Chen, Kashyap Chitta, Yihang Qiu, Andreas Geiger, Jun Zhang, and Hongyang Li. Vista: A generalizable driving world model with high fidelity and versatile controllability. *arXiv preprint arXiv:2405.17398*, 2024. 3
- [19] Cole Gulino, Justin Fu, Wenjie Luo, George Tucker, Eli Bronstein, Yiren Lu, Jean Harb, Xinlei Pan, Yan Wang, Xiangyu Chen, et al. Waymax: An accelerated, data-driven simulator for large-scale autonomous driving research. *Advances in Neural Information Processing Systems*, 36, 2024. 3
- [20] Marcel Hallgarten, Martin Stoll, and Andreas Zell. From prediction to planning with goal conditioned lane graph traversals. In *2023 IEEE 26th International Conference on Intelligent Transportation Systems (ITSC)*, pages 951–958. IEEE, 2023. 3
- [21] Kaiming He, Xiangyu Zhang, Shaoqing Ren, and Jian Sun. Deep residual learning for image recognition. In *Proceedings of the IEEE conference on computer vision and pattern recognition*, pages 770–778, 2016. 2
- [22] Jie Hu, Li Shen, and Gang Sun. Squeeze-and-excitation networks. In *Proceedings of the IEEE conference on computer vision and pattern recognition*, pages 7132–7141, 2018. 4
- [23] Shengchao Hu, Li Chen, Penghao Wu, Hongyang Li, Junchi Yan, and Dacheng Tao. St-p3: End-to-end vision-based autonomous driving via spatial-temporal feature learning. In *European Conference on Computer Vision*, pages 533–549. Springer, 2022. 1
- [24] Yihan Hu, Jiazhi Yang, Li Chen, Keyu Li, Chonghao Sima, Xizhou Zhu, Siqi Chai, Senyao Du, Tianwei Lin, Wenhai Wang, et al. Planning-oriented autonomous driving. In *Proceedings of the IEEE/CVF Conference on Computer Vision and Pattern Recognition*, pages 17853–17862, 2023. 1, 2, 3, 4, 6, 7
- [25] Nan Huang, Xiaobao Wei, Wenzhao Zheng, Pengju An, Ming Lu, Wei Zhan, Masayoshi Tomizuka, Kurt Keutzer,

- and Shanghang Zhang. S3 gaussian: Self-supervised street gaussians for autonomous driving. *arXiv preprint arXiv:2405.20323*, 2024. 3
- [26] Bo Jiang, Shaoyu Chen, Qing Xu, Bencheng Liao, Jiajie Chen, Helong Zhou, Qian Zhang, Wenyu Liu, Chang Huang, and Xinggang Wang. Vad: Vectorized scene representation for efficient autonomous driving. In *Proceedings of the IEEE/CVF International Conference on Computer Vision*, pages 8340–8350, 2023. 1, 2, 3, 4
- [27] Napat Karnchanachari, Dimitris Geromichalos, Kok Seang Tan, Nanxiang Li, Christopher Eriksen, Shakiba Yaghoubi, Noushin Mehdipour, Gianmarco Bernasconi, Whye Kit Fong, Yiluan Guo, et al. Towards learning-based planning: The nuplan benchmark for real-world autonomous driving. *arXiv preprint arXiv:2403.04133*, 2024. 3
- [28] Alex Kendall, Jeffrey Hawke, David Janz, Przemyslaw Mazur, Daniele Reda, John-Mark Allen, Vinh-Dieu Lam, Alex Bewley, and Amar Shah. Learning to drive in a day. In *2019 international conference on robotics and automation (ICRA)*, pages 8248–8254. IEEE, 2019. 2
- [29] Y Lecun, E Cosatto, J Ben, U Muller, and B Flepp. Dave: Autonomous off-road vehicle control using end-to-end learning. *DARPA-IPTO Final Report*, 36, 2004. 1
- [30] Youngwan Lee and Jongyoul Park. Centermask: Real-time anchor-free instance segmentation. In *Proceedings of the IEEE/CVF Conference on Computer Vision and Pattern Recognition (CVPR)*, 2020. 2
- [31] Youngwan Lee, Joong-won Hwang, Sangrok Lee, Yuseok Bae, and Jongyoul Park. An energy and gpu-computation efficient backbone network for real-time object detection. In *Proceedings of the IEEE/CVF conference on computer vision and pattern recognition workshops*, pages 0–0, 2019. 6
- [32] John Leonard, Jonathan How, Seth Teller, Mitch Berger, Stefan Campbell, Gaston Fiore, Luke Fletcher, Emilio Frazzoli, Albert Huang, Sertac Karaman, et al. A perception-driven autonomous urban vehicle. *Journal of Field Robotics*, 25(10): 727–774, 2008. 1, 3
- [33] Quanyi Li, Zhenghao Peng, Lan Feng, Qihang Zhang, Zhenghai Xue, and Bolei Zhou. Metadrive: Composing diverse driving scenarios for generalizable reinforcement learning. *IEEE transactions on pattern analysis and machine intelligence*, 45(3):3461–3475, 2022. 3
- [34] Zhiqi Li, Zhiding Yu, Shiyi Lan, Jiahua Li, Jan Kautz, Tong Lu, and Jose M Alvarez. Is ego status all you need for open-loop end-to-end autonomous driving? *arXiv preprint arXiv:2312.03031*, 2023. 1, 5
- [35] Zhenxin Li, Kailin Li, Shihao Wang, Shiyi Lan, Zhiding Yu, Yishen Ji, Zhiqi Li, Ziyue Zhu, Jan Kautz, Zuxuan Wu, et al. Hydra-mdp: End-to-end multimodal planning with multi-target hydra-distillation. *arXiv preprint arXiv:2406.06978*, 2024. 2, 7
- [36] I Loshchilov. Decoupled weight decay regularization. *arXiv preprint arXiv:1711.05101*, 2017. 6
- [37] He Lyu, Ningyu Sha, Shuyang Qin, Ming Yan, Yuying Xie, and Rongrong Wang. Advances in neural information processing systems. *Advances in neural information processing systems*, 32, 2019. 2
- [38] Tung Phan-Minh, Elena Corina Grigore, Freddy A Boulton, Oscar Beijbom, and Eric M Wolff. Covernet: Multimodal behavior prediction using trajectory sets. In *Proceedings of the IEEE/CVF conference on computer vision and pattern recognition*, pages 14074–14083, 2020. 4
- [39] Jonah Philion and Sanja Fidler. Lift, splat, shoot: Encoding images from arbitrary camera rigs by implicitly unprojecting to 3d. In *Computer Vision—ECCV 2020: 16th European Conference, Glasgow, UK, August 23–28, 2020, Proceedings, Part XIV 16*, pages 194–210. Springer, 2020. 4
- [40] Dean A Pomerleau. ALVINN: An autonomous land vehicle in a neural network. *NeurIPS*, 1988. 1
- [41] Aditya Prakash, Kashyap Chitta, and Andreas Geiger. Multi-modal fusion transformer for end-to-end autonomous driving. In *Proceedings of the IEEE/CVF conference on computer vision and pattern recognition*, pages 7077–7087, 2021. 2
- [42] Ahmed H Qureshi, Anthony Simeonov, Mayur J Bency, and Michael C Yip. Motion planning networks. In *2019 International Conference on Robotics and Automation (ICRA)*, pages 2118–2124. IEEE, 2019. 1
- [43] Oliver Scheel, Luca Bergamini, Maciej Wolczyk, Błażej Osiński, and Peter Ondruska. Urban driver: Learning to drive from real-world demonstrations using policy gradients. In *Conference on Robot Learning*, pages 718–728. PMLR, 2022. 3
- [44] Richard S Sutton. Reinforcement learning: An introduction. *A Bradford Book*, 2018. 3
- [45] Sebastian Thrun, Mike Montemerlo, Hendrik Dahlkamp, David Stavens, Andrei Aron, James Diebel, Philip Fong, John Gale, Morgan Halpenny, Gabriel Hoffmann, et al. Stanley: The robot that won the darpa grand challenge. *Journal of field Robotics*, 23(9):661–692, 2006. 1, 3
- [46] Adam Tonderski, Carl Lindström, Georg Hess, William Ljungbergh, Lennart Svensson, and Christoffer Petersson. Neurad: Neural rendering for autonomous driving. In *Proceedings of the IEEE/CVF Conference on Computer Vision and Pattern Recognition*, pages 14895–14904, 2024. 3
- [47] Martin Treiber, Ansgar Hennecke, and Dirk Helbing. Congested traffic states in empirical observations and microscopic simulations. *Physical review E*, 62(2):1805, 2000. 1, 3, 4
- [48] Ashish Vaswani, Noam Shazeer, Niki Parmar, Jakob Uszkoreit, Llion Jones, Aidan N Gomez, Lukasz Kaiser, and Illia Polosukhin. Attention is all you need. *Advances in neural information processing systems*, 30, 2017. 4
- [49] Shihao Wang, Yingfei Liu, Tiancai Wang, Ying Li, and Xianguy Zhang. Exploring object-centric temporal modeling for efficient multi-view 3d object detection. In *Proceedings of the IEEE/CVF International Conference on Computer Vision*, pages 3621–3631, 2023. 4
- [50] Wenhui Wang, Jiangwei Xie, ChuanYang Hu, Haoming Zou, Jianan Fan, Wenwen Tong, Yang Wen, Silei Wu, Hanming Deng, Zhiqi Li, et al. Drivemlm: Aligning multi-modal large language models with behavioral planning states for autonomous driving. *arXiv preprint arXiv:2312.09245*, 2023. 1
- [51] Xinshuo Weng, Boris Ivanovic, Yan Wang, Yue Wang, and Marco Pavone. Para-drive: Parallelized architecture for real-time autonomous driving. In *Proceedings of the IEEE/CVF*

- Conference on Computer Vision and Pattern Recognition*, pages 15449–15458, 2024. [2](#), [3](#), [7](#)
- [52] Penghao Wu, Xiaosong Jia, Li Chen, Junchi Yan, Hongyang Li, and Yu Qiao. Trajectory-guided control prediction for end-to-end autonomous driving: A simple yet strong baseline. *Advances in Neural Information Processing Systems*, 35:6119–6132, 2022. [1](#), [4](#)
- [53] Tianyuan Yuan, Yicheng Liu, Yue Wang, Yilun Wang, and Hang Zhao. Streammapnet: Streaming mapping network for vectorized online hd map construction. In *Proceedings of the IEEE/CVF Winter Conference on Applications of Computer Vision*, pages 7356–7365, 2024. [4](#)
- [54] Wenyuan Zeng, Wenjie Luo, Simon Suo, Abbas Sadat, Bin Yang, Sergio Casas, and Raquel Urtasun. End-to-end interpretable neural motion planner. In *Proceedings of the IEEE/CVF Conference on Computer Vision and Pattern Recognition*, pages 8660–8669, 2019. [1](#)