

# Dynamic Programming Algorithms for Finding Cost-Optimal Trajectory on the Terrain

M. E. Abbasov<sup>\*1</sup> and A. A. Gorbunova<sup>1</sup>

<sup>1</sup>St. Petersburg State University, SPbSU, 7/9 Universitetskaya nab.,  
St. Petersburg, 199034 Russia, m.abbasov@spbu.ru

March 17, 2025

## Abstract

This paper considers the problem of finding the optimal trajectory of a road on a given terrain, taking into account the presence of elevation changes. Unlike the heuristic methods often used to solve such problems we present an approach that reduces the problem to a calculus of variations problem by introducing an integral cost functional. We prove the existence of an optimum of the functional. The optimal trajectory that minimizes the specified functional is sought using the dynamic programming method. We also thoroughly study the discretization issue and demonstrate the implementation of Bellman's optimality principle. In addition, we prove the convergence theorem of the proposed algorithm and provide a computational complexity analysis as well as numerical examples.

## Keywords

Dynamic programming, Optimization, Calculus of variations, Mathematical modeling

---

<sup>\*</sup>m.abbasov@spbu.ru

# 1 Introduction

The problem of constructing a road connecting two given points on the terrain is a common challenge in civil engineering [10, 13, 24, 25, 30]. This problem arises when designing infrastructure projects related to the laying of roads and railways, pipelines, water conduits, canals, power transmission networks, etc. These problems are typically addressed through heuristic methods, which involve constructing a cost grid. In this approach the area of consideration is divided into square subareas based on a uniform grid. Then each subarea assigned a cost based on expert opinion or other assumptions [8, 22, 27]. This involves transitioning sequentially from the starting cell to the ending cell with the change in location restricted to adjacent cells. This method reduces the original problem to determining the optimal path between two specified nodes in a graph. Dijkstra's algorithm is a widely used solution to this problem [9, 29]. However, to improve the precision of the solution the grid density must be increased leading to a significant increase in computational cost. To address these challenges researchers employ heuristic modifications of Dijkstra's algorithm such as A\* search algorithm [6, 21, 26] or D\* search algorithm [5, 7, 19]. Another heuristic approach uses rapidly expanding random trees (RRT) [4, 11, 12, 14–16, 23, 28].

It should be noted that the aforementioned approaches are unable to provide a solution with high accuracy. To address this issue the paper [1] proposes a mathematical formalization of the problem reducing it to a calculus of variations problem with fixed ends. The authors developed a cost functional that attains the minimum on the optimal trajectory. This novel approach enabled the employment of a vast range of theoretically well-founded methods to address the original problem and deal with the obtained functional. Specifically, the necessary minimum condition was derived in the form of an integro-differential equation. Subsequent analysis invoking the Schauder fixed-point theorem established the existence of a solution to the equation [2]. Furthermore, a finite-difference numerical method was developed for solving the resulting boundary value problem. This method ensures the attainment of solutions with any desired accuracy. A key aspect of the proposed model was the assumption of negligible

terrain elevation differences. This transformed the problem to a planar one leading to a significant simplification of the calculations. In this paper we eliminate this assumption by considering the trajectory in three-dimensional space. The model obtained through this approach is analyzed and the existence of an optimum is demonstrated. An algorithm for finding a global solution using the dynamic programming method is proposed and its convergence is proven. Additionally, the paper proposes a modification of the method that significantly reduces computational costs but in general finds only local solutions. A comparison of the computational complexity of these two algorithms proposed in the work was carried out. It should be also noted that the developed algorithms can be transferred to problems with constraints almost without changes.

The paper is organized as follows. The problem description and formalization are given in Sect. 2. The dynamic programming scheme is presented in Sect. 3. In Sect. 4 the existence of the solution and the convergence of the algorithm are proved. The local search modification is discussed in Sect. 5. Numerical experiments are provided in Sect. 6.

## 2 Problem Statement and Formalization

Consider the problem of finding the trajectory of a road with the minimum construction cost connecting two given points on the relief of a terrain. Let us introduce the Cartesian coordinate system  $Oxyz$ . Without loss of generality we can assume that the first point coincides with the origin. Denote the coordinates of the second point by  $(l, y_l, z_l)$ . Consider a function  $z = \varphi(x, y)$  that defines the relief of the area under consideration. We assume that  $\varphi(x, y)$  has continuous partial derivatives up to the second order. Since the endpoints are on the terrain, we have

$$\varphi(0, 0) = 0, \quad z_l = \varphi(l, y_l).$$

Obviously, the total cost of road construction depends on two factors.

- The cost of delivering the materials to the construction site.
- Wages of workers, cost of construction materials, as well as rental of construction equipment, etc.

Suppose that building materials are delivered from the starting point along the already constructed section of the road. Introduce two functions.

- $\alpha: \mathbb{R}^2 \rightarrow \mathbb{R}$  is a delivery cost of the materials needed to build a unit length of the road at the given point per unit length of the road. In other words, the delivery of materials needed to build one meter of road at point  $(x, y)$  costs us  $\alpha(x, y)$  per one meter of road. We assume that  $\alpha(x, y)$  has continuous partial derivatives.
- $\beta: \mathbb{R}^2 \rightarrow \mathbb{R}$  is a salary of workers, cost of construction materials, as well as rent of construction equipment, etc., required to build the unit length of the roadway at the given point. We assume that  $\beta(x, y)$  has continuous partial derivatives.

It should be noted that the trajectory is defined by function  $y: \mathbb{R}^2 \rightarrow \mathbb{R}$  as the altitude of the point  $(x, y(x))$  can be found using  $\varphi$  as  $z = \varphi(x, y(x))$ .

The total cost of constructing the entire trajectory  $y(x)$  is given by

$$J(y) = \int_0^l \alpha(x, y(x)) \sqrt{1 + y'^2(x) + z'^2(x)} \int_0^x \sqrt{1 + y'^2(\xi) + z'^2(\xi)} d\xi dx + \int_0^l \beta(x, y(x)) \sqrt{1 + y'^2(x) + z'^2(x)} dx, \quad (1)$$

where  $z(x) = \varphi(x, y(x))$  and  $z'(x) = \varphi_x(x, y(x)) + \varphi_y(x, y(x))y'(x)$ .

Hence, we get the problem of finding the function  $y(x)$  which minimizes the functional (1) and satisfies boundary conditions

$$y(0) = 0, \quad y(l) = y_l. \quad (2)$$

### 3 Dynamic Programming Scheme

It is clear from the problem statement that any part of the optimal trajectory is optimal. In other words, it does not matter how we get to a current point when we compute the subsequent parts of the optimal trajectory. This means that Bellman's principle of optimality is valid for our problem and therefore we can apply the dynamic programming scheme [3, 18, 20].

Let us introduce  $\tau = l/n$  for some natural  $n$  and divide interval  $[0, l]$  by  $n$  equidistant nodes  $x_0 = 0, x_1 = 1/n, \dots, x_i = i\tau, \dots, x_n = l$ . Denote the corresponding coordinates of the trajectory by  $y_i$  and  $z_i$ , where  $i = 0, \dots, n$ . Since the endpoints are fixed and the trajectory belongs to the graph of the function  $\varphi$  we have  $y_0 = 0, y_n = y_l$  and  $z_i = \varphi(x_i, y_i)$  for all  $i = 0, \dots, n$ . Thus, a piecewise linear approximation to the solution is defined by  $y_i, i = 1, \dots, n - 1$ . To formalize the problem we can assume that the distance between the points  $(x_i, y_i)$  and  $(x_{i+1}, y_{i+1})$  is defined by the functional (1). Therefore, the distance is given by the following function:

$$J_i(y_i, y_{i+1}) = \int_{x_i}^{x_{i+1}} \alpha(x, y_i(x)) \sqrt{1 + y_i'^2 + z_i'^2(x)} \int_0^x \sqrt{1 + y_i'^2 + z_i'^2(\xi)} d\xi dx + \int_{x_i}^{x_{i+1}} \beta(x, y_i(x)) \sqrt{1 + y_i'^2 + z_i'^2(x)} dx, \quad (3)$$

where

$$y_i(x) = y_i + \frac{y_{i+1} - y_i}{\tau} (x - x_i),$$

$$y_i' = \frac{y_{i+1} - y_i}{\tau},$$

$$z_i'(x) = \varphi_x(x, y_i(x)) + \varphi_y(x, y_i(x)) y_i'.$$

Therefore, it is necessary to find a polygonal chain of minimum length that connects two endpoints in a feasible region of the plane  $Oxy$ . In more detail, the objective is to

find the solution to the following additive nonlinear programming problem:

$$\begin{cases} \min & J(y_0, \dots, y_n), \\ \text{s.t.} & y_i \in G_i, \quad i = 0, \dots, n, \end{cases}$$

where

$$J(y_0, \dots, y_n) = \sum_{i=0}^{n-1} J_i(y_i, y_{i+1}),$$

and  $G_i$  are some feasible sets. Note that  $G_0 = \{0\}$  and  $G_n = \{y_l\}$  in our fixed ends problem but they are not necessarily singletons in the general case.

Denote

$$\Pi_i = \{(x_i, y) \mid y \in G_i\}, \quad i = 0, \dots, n$$

and assume that we can compute the minimum distance  $d(y_i)$  between any point  $(x_i, y_i)$ ,  $y_i \in G_i$  and  $\Pi_0$ . Choose an arbitrary  $y_{i+1} \in G_{i+1}$  and compute the minimum distance between the point  $(x_{i+1}, y_{i+1})$  and set  $\Pi_0$ :

$$d(y_{i+1}) = \min_{y_i \in G_i} (d(y_i) + J_i(y_i, y_{i+1})). \quad (4)$$

Since

$$\min_{y_0 \in G_0, \dots, y_i \in G_i} J(y_0, \dots, y_n) = d(y_{i+1}) + \sum_{j=i+1}^{n-1} J_j(y_j, y_{j+1}),$$

the part of optimal polygonal chain connecting  $(x_{i+1}, y_{i+1})$  with  $\Pi_0$  must have a length equal to  $d(y_{i+1})$ . Any polygonal chain that does not satisfy this property cannot be the solution of the problem and should be discarded. Moving in this way from  $\Pi_0$  to  $\Pi_n$  at the  $n$ -th step we define

$$\min_{y_n \in G_n} d(y_n), \quad (5)$$

and find the solution by choosing the polygonal chain on which the minimum (8) is attained.

To build a numerical algorithm using this scheme we need to discretize the problem by the parameter  $y$ . So, we define a grid in the plane  $Oxy$  with step  $\tau$  with respect to

the variable  $x$  and step  $\Delta y$  with respect to  $y$ . Label the nodes of the grid as  $(x_i, y_i^k)$ , where  $k$  is the number of the node in the set  $\Pi_i$ . The distance between two nodes  $(x_i, y_i^k)$  and  $(x_{i+1}, y_{i+1}^j)$  which are on neighboring sets  $\Pi_i$  and  $\Pi_{i+1}$  is defined as

$$d_{kj}(i) = J_j(y_i^k, y_{i+1}^j). \quad (6)$$

Thus, our problem is reformulated as follows: among all the broken lines connecting  $\Pi_0$  with  $\Pi_n$  and having vertices in the nodes of the grid, we need to find the one with the minimum length.

Denoting the broken line of the minimum length connecting  $(x_i, y_i^k)$  with  $\Pi_0$  by  $d_k(i)$  we can rewrite (4) in the form

$$d_{i+1}^s = \min_k (d_i^k + d_{ks}(i)). \quad (7)$$

The minimum is taken over all those numbers  $k$  for which the corresponding nodes belong to  $\Pi_k$ . After the last iteration we select the piecewise linear trajectory of the length

$$\min_k d_n^k, \quad (8)$$

which is obviously the solution of the problem. Note that for the fixed endpoints  $\Pi_0$  and  $\Pi_n$  are singletons and therefore step (8) can be skipped.

The illustration of the algorithm for the problem is presented in Fig. 1. Bold segments indicate the optimal paths from the given point to  $\Pi_0$ .

## 4 Existence of the Solution and Convergence of the Algorithm

Let us discuss the existence of the solution. We search it in the class  $Y$  of twice continuously differentiable functions  $\mathbb{C}^2[0, l]$  defined on  $[0, l]$  which satisfies boundary conditions (2) and which absolute values as well as absolute values of the first and the

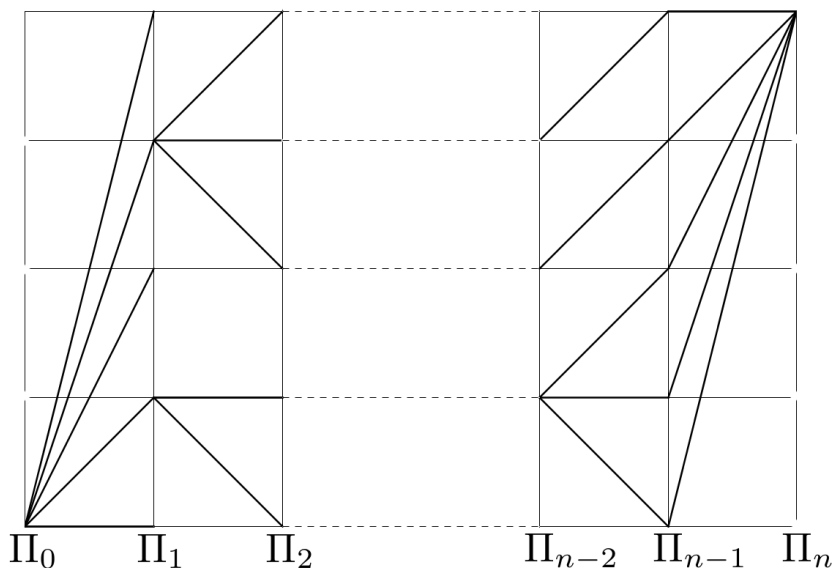


Figure 1: An illustration of the dynamic programming algorithm for the considered problem

second order derivatives are bounded by a same positive constant  $U$ , i.e.

$$Y = \{f(x) \in \mathbb{C}^2[0, l]: f(0) = 0, f(l) = y_l, |f| \leq U, |f'| \leq U, |f''| \leq U\}.$$

Therefore, the family of functions we are dealing with is uniformly bounded and equicontinuous. This implies that the conditions of the Arzela-Ascoli theorem are satisfied (see [17]) and that the set  $Y$  is compact in  $\mathbb{C}^1[0, l]$ .

**Theorem** (Arzela-Ascoli). *A family of continuously differentiable functions  $Y$  defined on  $[0, l]$  is compact in  $\mathbb{C}^1[0, l]$  iff  $Y$  is uniformly bounded and equicontinuous in  $\mathbb{C}^1[0, l]$ .*

On the other hand, it is obvious that the functional  $J(y)$  depends continuously on  $y$ . The extreme value theorem guarantees the existence of the minimum of the functional (1) on  $Y$ .

**Theorem** (Existence of a solution). *Under the imposed conditions there exists a solution of the boundary value problem (1)–(2).*

If we want to get a more accurate solution we need to increase the density of the grid. This can be done in various ways. Denote by  $Q_k$  the grid with the discretization



steps  $\Delta_k$  and  $\tau_k$  subject to  $y$  and  $x$  respectively. The sequence  $\{Q_k\}$  satisfies the property  $\Delta_k \rightarrow 0$  and  $\tau_k \rightarrow 0$  as  $k \rightarrow \infty$ .

How should one decrease the grid size in order to provide convergence of the corresponding piecewise linear approximations sequence to the solution of the initial problem? We give the answer in the main result of this section. But before that we need to derive two auxiliary lemmas.

**Lemma 1.** *Let  $y^*(x)$  be the optimal solution of the problem (1)–(2),  $z(x, k)$  be the optimal piecewise linear solution on grid  $Q_k$ , and  $y(x, k)$  be the best fitting piecewise linear approximation of  $y^*(x)$  on grid  $Q_k$ . If*

$$\lim_{k \rightarrow \infty} |J(y(x, k)) - J(y^*(x))| = 0, \quad (9)$$

*then the sequence  $\{z(x, k)\}_{k=1}^{\infty}$  converges to  $y^*(x)$  in the sense of the functional  $J$ , i.e.*

$$\lim_{k \rightarrow \infty} |J(z(x, k)) - J(y^*(x))| = 0. \quad (10)$$

*Proof.* Indeed, since for any  $k$  we have

$$J(y^*(x)) \leq J(z(x, k)) \leq J(y(x, k)), \quad (11)$$

condition (9) implies (10). □

It must be noted that the technique presented in [2] can also be used to prove the uniqueness of the solution of the problem (1)–(2). This requires finding a variation of the functional and deriving the necessary condition for the minimum. Therefore, we state the following result under the assumption of uniqueness of the solution.

**Lemma 2.** *If the solution of the problem (1)–(2) is unique then the sequence  $\{z(x, k)\}_{k=1}^{\infty}$  converges uniformly to  $y^*(x)$ , i.e.*

$$\lim_{k \rightarrow \infty} \|z(x, k) - y^*(x)\|_{\mathbb{C}[0,1]} = 0, \quad (12)$$

where

$$\|z(x, k) - y^*(x)\|_{C[0, l]} = \max_{x \in [0, l]} |z(x, k) - y^*(x)|$$

is the norm of Banach space  $C[0, l]$ .

*Proof.* Assume the contrary. Since the solution  $y^*(x)$  is unique for all  $k$  we have

$$J(z(x, k)) > J(y^*(x)) + a, \quad (13)$$

for some small  $a > 0$ .

Let us show that

$$\|y(x, k) - y^*(x)\|_{C[0, l]} \xrightarrow{k \rightarrow \infty} 0. \quad (14)$$

We have

$$y(i\tau_k, k) = y^*(i\tau_k) + O(\Delta_k), \quad \forall i = 0, \dots, n, \quad \forall k \in \mathbb{N},$$

and for any  $\bar{x}$  in  $[0, l]$  and  $k$  we can find  $\bar{i} \in \{0, \dots, n-1\}$  such that

$$\bar{i}\tau_k \leq \bar{x} \leq (\bar{i} + 1)\tau_k.$$

Since the function  $y^*(x)$  is continuous on the compact set  $[0, l]$  it is uniformly continuous according to the Heine-Cantor theorem, i.e. for any  $\varepsilon > 0$  there exists  $\delta > 0$  such that for any  $x'$  and  $x''$  in  $[0, l]$  satisfying the inequality  $|x' - x''| \leq \delta$  the condition  $|f_*(x') - f_*(x'')| \leq \varepsilon/2$  holds.

We have  $\tau_k \rightarrow 0$  and  $\Delta_k \rightarrow 0$  as  $k \rightarrow \infty$ . Therefore, we can find  $K$  such that for any  $k > K$  the inequalities  $\tau_k < \delta$  and  $O(\Delta_k) < \varepsilon/2$  hold. For any  $k > K$  we have

$$\begin{aligned} |y(\bar{x}, k) - y^*(x)| &\leq \max\{|y(\bar{i}\tau_k, k) - y^*(x)|, |y((\bar{i} + 1)\tau_k, k) - y^*(x)|\} = \\ &\max\{|y^*(\bar{i}\tau_k) - y^*(x)|, |y^*((\bar{i} + 1)\tau_k) - y^*(x)|\} + |O(\Delta_k)| \leq \varepsilon. \end{aligned} \quad (15)$$

The inequality (15) was obtained for arbitrary  $\bar{x}$  in  $[0, l]$ . After combining these results

we conclude that for any  $\varepsilon > 0$  there exists  $K$  such that for any  $k > K$  the inequality

$$|y(\bar{x}, k) - y^*(x)| \leq \varepsilon$$

is true for any  $x$  in  $[0, l]$ . This implies (14). Thus, piecewise linear approximations of the continuous function converge uniformly to the function as the number of approximations tends to infinity. Therefore, we get

$$J(y(x, k)) \xrightarrow[k \rightarrow \infty]{} J(y^*(x)).$$

Then for sufficiently large  $k$  we have

$$J(y(x, k)) \leq J(y^*(x)) + \frac{a}{2}.$$

Then from (11) and (13) we get

$$J(y^*(x)) + a < J(z(x, k)) \leq J(y(x, k)) < J(y^*(x)) + \frac{a}{2},$$

which leads to the contradiction  $a < \frac{a}{2}$ . □

Therefore, according to Lemma 1 we must analyze the difference

$$\Delta J_k = |J(y(x, k)) - J(y^*(x))|$$

to prove the convergence of the dynamic programming scheme. We note that

$$\Delta J_k \leq \sum_{i=0}^{n-1} |J_i(y(i\tau, k), y((i+1)\tau, k)) - J_i(y^*(i\tau, k), y^*((i+1)\tau, k))|. \quad (16)$$

Now we can proceed to the main result.

**Theorem 1.** *Let the considered region  $\Omega$  on which we solve the problem (1)–(2) be closed and bounded and let there exist a twice continuously differentiable solution  $y^*(x) \in \mathbb{C}^2(\Omega)$ . If  $\alpha(x, y) \in \mathbb{C}^1(\Omega)$ ,  $\beta(x, y) \in \mathbb{C}^1(\Omega)$  and  $\varphi(x, y) \in \mathbb{C}^2(\Omega)$  then for*

the proposed algorithm to converge to the solution of the problem it is sufficient that the grid steps satisfy the condition

$$\Delta_k = \gamma \tau_k^{1+\varepsilon}, \quad (17)$$

where  $\gamma, \varepsilon$  are arbitrary positive constants and  $k$  is the iteration number.

*Proof.* For the sake of convenience we omit the  $k$  indexing in the proof and use the notation  $y_i$  for  $y(i\tau)$ ,  $i = 0, \dots, n-1$ . Using the left Riemann sum for the numerical integration and the estimate for the error of this formula we obtain

$$\begin{aligned} J(t, y) &= \sum_{i=0}^{n-1} \alpha(i\tau, y_i) \sqrt{1 + \left(\frac{y_{i+1} - y_i}{\tau}\right)^2 + \left(\varphi_x(i\tau, y_i) + \varphi_y(i\tau, y_i) \left(\frac{y_{i+1} - y_i}{\tau}\right)\right)^2} \\ &\quad \sum_{k=0}^i \sqrt{1 + \left(\frac{y_{k+1} - y_k}{\tau}\right)^2 + \left(\varphi_x(k\tau, y_k) + \varphi_y(k\tau, y_k) \left(\frac{y_{k+1} - y_k}{\tau}\right)\right)^2} \tau^2 + \\ &\quad \sum_{i=0}^{n-1} \beta(i\tau, y_i) \sqrt{1 + \left(\frac{y_{i+1} - y_i}{\tau}\right)^2 + \left(\varphi_x(i\tau, y_i) + \varphi_y(i\tau, y_i) \left(\frac{y_{i+1} - y_i}{\tau}\right)\right)^2} \tau + O(\tau). \end{aligned}$$

Denoting

$$\Phi(y_i, y_{i+1}) = \sqrt{1 + \left(\frac{y_{i+1} - y_i}{\tau}\right)^2 + \left(\varphi_x(i\tau, y_i) + \varphi_y(i\tau, y_i) \left(\frac{y_{i+1} - y_i}{\tau}\right)\right)^2},$$

we can rewrite expression for  $J$ :

$$J(t, y) = \sum_{i=0}^{n-1} J_i(y_i, y_{i+1}),$$

where

$$J_i(y_i, y_{i+1}) = \alpha(i\tau, y_i) \Phi(y_i, y_{i+1}) \sum_{j=0}^i \Phi(y_j, y_{j+1}) \tau^2 + \beta(i\tau, y_i) \Phi(y_i, y_{i+1}) \tau.$$

Let us consider the expansion of the function  $\Phi(y_i, y_{i+1})$  in the neighborhood of the point  $(y_i^*, y_{i+1}^*)$ , where  $y_i^* = y^*(i\tau)$ ,  $i = 0, \dots, n$  is the value of the solution in the

$i$ -th node of the grid.

$$\Phi(y_i, y_{i+1}) = \Phi_i^* + \Phi_{y_i}^c \Delta_i + \Phi_{y_{i+1}}^c \Delta_{i+1},$$

where

$$\Phi_i^* = \Phi(y_i^*, y_{i+1}^*),$$

$$\Phi_{y_i}^c = \frac{\partial}{\partial y_i} \Phi(y_i + \theta(y_i^* - y_i), y_{i+1} + \theta(y_{i+1}^* - y_{i+1})),$$

$$\Phi_{y_{i+1}}^c = \frac{\partial}{\partial y_{i+1}} \Phi(y_i + \theta(y_{i+1}^* - y_{i+1}), y_{i+1} + \theta(y_{i+1}^* - y_{i+1})),$$

and  $\theta \in [0, 1]$ ,  $\Delta_i = y_i - y_i^*$ , for all  $i = 0, \dots, n$ . We have

$$\begin{aligned} J(y_i, y_{i+1}) &= (\alpha(\tau i, y_i^*) + \alpha_y(\tau i, y_i^{c\alpha}) \Delta_i) \left( \Phi_i^* + \Phi_{y_i}^c \Delta_i + \Phi_{y_{i+1}}^c \Delta_{i+1} \right) \cdot \\ &\quad \left( \sum_{j=0}^i \left( \Phi_j^* + \Phi_{y_j}^c \Delta_j + \Phi_{y_{j+1}}^c \Delta_{j+1} \right) \tau^2 \right) + \\ &\quad \left( \Phi_i^* + \Phi_{y_i}^c \Delta_i + \Phi_{y_{i+1}}^c \Delta_{i+1} \right) (\beta(\tau i, y_i^*) + \beta_y(\tau i, y_i^{c\beta}) \Delta_i) \tau, \end{aligned} \quad (18)$$

where  $y_i^{c\alpha} = y_i + \theta_\alpha(y_i^* - y_i)$ ,  $y_i^{c\beta} = y_i + \theta_\beta(y_i^* - y_i)$ , and  $\theta_\alpha, \theta_\beta$  are in  $[0, 1]$ .

From (18) we derive

$$\begin{aligned} J(y_i, y_{i+1}) &= J(y_i^*, y_{i+1}^*) + \\ &\quad \alpha_y(\tau i, y_i^{c\alpha}) \Delta_i \left( \Phi_i^* + \Phi_{y_i}^c \Delta_i + \Phi_{y_{i+1}}^c \Delta_{i+1} \right) \sum_{j=0}^i \left( \Phi_j^* + \Phi_{y_j}^c \Delta_j + \Phi_{y_{j+1}}^c \Delta_{j+1} \right) \tau^2 + \\ &\quad \alpha(\tau i, y_i^*) \left( \Phi_{y_i}^c \Delta_i + \Phi_{y_{i+1}}^c \Delta_{i+1} \right) \sum_{j=0}^i \left( \Phi_j^* + \Phi_{y_j}^c \Delta_j + \Phi_{y_{j+1}}^c \Delta_{j+1} \right) \tau^2 + \\ &\quad \alpha(\tau i, y_i^*) \Phi_i^* \sum_{j=0}^i \left( \Phi_j^* + \Phi_{y_j}^c \Delta_j + \Phi_{y_{j+1}}^c \Delta_{j+1} \right) \tau^2 + \\ &\quad \left( \Phi_{y_i}^c \Delta_i + \Phi_{y_{i+1}}^c \Delta_{i+1} \right) (\beta(\tau i, y_i^*) + \beta_y(\tau i, y_i^{c\beta}) \Delta_i) \tau + \Phi_i^* \beta_y(\tau i, y_i^{c\beta}) \Delta_i \tau. \end{aligned} \quad (19)$$

Since the functions  $\varphi_x, \varphi_y, \alpha, \alpha_y, \beta, \beta_y$  are continuous on the closed and bounded set  $\Omega$  they are bounded on the set.

Obviously, we have

$$\begin{aligned} \Phi_{y_i}^c = & \frac{1}{\Phi(y_i^* + \theta\Delta_i, y_{i+1}^* + \theta\Delta_{i+1})} \left[ \frac{y_i^* - y_{i+1}^* + \theta(\Delta_i - \Delta_{i+1})}{\tau} + \right. \\ & \left( \varphi_x(i\tau, y_i^* + \theta\Delta_i) - \varphi_y(i\tau, y_i^* + \theta\Delta_i) \frac{y_i^* - y_{i+1}^* + \theta(\Delta_i - \Delta_{i+1})}{\tau} \right) \\ & \left( \varphi_{xy}(i\tau, y_i^* + \theta\Delta_i) - \varphi_{yy}(i\tau, y_i^* + \theta\Delta_i) \frac{y_i^* - y_{i+1}^* + \theta(\Delta_i - \Delta_{i+1})}{\tau} \right) - \\ & \left. \varphi_y(i\tau, y_i^* + \theta\Delta_i) \frac{1}{\tau} \right], \end{aligned} \quad (20)$$

$$\begin{aligned} \Phi_{y_{i+1}}^c = & \frac{1}{\Phi(y_i^* + \theta\Delta_i, y_{i+1}^* + \theta\Delta_{i+1})} \left[ \frac{y_{i+1}^* - y_i^* + \theta(\Delta_{i+1} - \Delta_i)}{\tau} + \right. \\ & \left( \varphi_x(i\tau, y_i^* + \theta\Delta_i) - \varphi_y(i\tau, y_i^* + \theta\Delta_i) \frac{y_i^* - y_{i+1}^* + \theta(\Delta_i - \Delta_{i+1})}{\tau} \right) \\ & \left. \varphi_y(i\tau, y_i^* + \theta\Delta_i) \frac{1}{\tau} \right], \end{aligned} \quad (21)$$

whence noting that  $|\Delta_i| \leq \Delta$  for all  $i = 0, \dots, n$ , where  $\Delta$  is the step of the grid with respect to the variable  $y$  we come to the following inequalities which are valid under the conditions of the theorem

$$\begin{cases} \Phi_i^* \leq c_0, \\ \Phi_{y_i}^c \Delta_i + \Phi_{y_{i+1}}^c \Delta_{i+1} \leq c_1 \Delta + c_2 \frac{\Delta}{\tau} + c_3 \frac{\Delta^2}{\tau} + c_4 \frac{\Delta^2}{\tau^2} + c_5 \frac{\Delta^2}{\tau^3}, \\ i = 1, \dots, n-1, \end{cases} \quad (22)$$

where  $c_0, \dots, c_5$  are constants.

Inequality (16) can be rewritten as

$$\Delta J \leq \sum_{i=0}^{n-1} |J_i(y_i, y_{i+1}) - J_i(y_i^*, y_{i+1}^*)| + O(\tau).$$

So, using (19), (20), (21) and noting that  $n\tau = 1$  we conclude that for  $\Delta J$  to tend to zero as the density of the grid increases it is sufficient that  $\Delta$  tends to zero faster than  $\tau$ . Specifically,  $\Delta = \gamma\tau^{1+\varepsilon}$  for some positive constants  $\gamma$  and  $\varepsilon$ .  $\square$

**Remark 1.** From inequalities (22) we see that the upper estimates for the expressions  $\left| \Phi_{y_i}^c \Delta_i + \Phi_{y_{i+1}}^c \Delta_{i+1} \right|$  for all  $i = 1, \dots, n$  become smaller for the higher values of  $\varepsilon$  while the convergence is not guaranteed for  $\varepsilon = 0$ .

Let us get an estimate for the number of arithmetic operations  $M$  needed to find the solution by the proposed method. Denote by  $N = 1/\Delta$  the number of nodes with respect to the variable  $y$ . Assuming that each calculation using the formula (6) requires  $p - 1$  arithmetic operations we can write

$$Q \leq \sum_{i=0}^{n-1} pN^2 = pN^2n. \quad (23)$$

Noticing that  $n = 1/\tau$  and using Theorem 1 we continue the chain (23) as

$$Q \leq \frac{p}{\gamma^2} \frac{1}{\tau^{3+2\varepsilon}} = O\left(\frac{1}{\tau^{3+2\varepsilon}}\right). \quad (24)$$

## 5 Local Search Modification

This section outlines several options that make it faster to reach a solution using the described method.

### 5.1 Modification for the Local Search

The algorithm from the previous section allows us to find a global solution to the problem but requires a high computational expense. It is possible to achieve a significant reduction in the computational costs spent on obtaining a solution if a local solution is sought instead of the global one.

Let  $\Gamma_k$  be a broken line which approximates the solution on the  $k$ -th iteration and defined by nodes  $(x_0, y_{ki})$ , where  $y_{ki} \in G_i$ ,  $i = 0, \dots, n$ , i.e.

$$\Gamma_k = \{(x_0, y_{k0}), (x_1, y_{k1}), \dots, (x_n, y_{kn})\}.$$

To build  $\Gamma_{k+1}$  we consider only  $m$  nearest points to the node  $(x_0, y_{ki})$  in each  $\Pi_i$ ,

$i = 0, \dots, n$  and run previously stated algorithm on the truncated grid. Obviously, we get a new broken line  $\Gamma_{k+1}$  in the neighborhood of  $\Gamma_k$ . The proposed evolution of the approximation can bring us to a local solution of the problem (1)–(2).

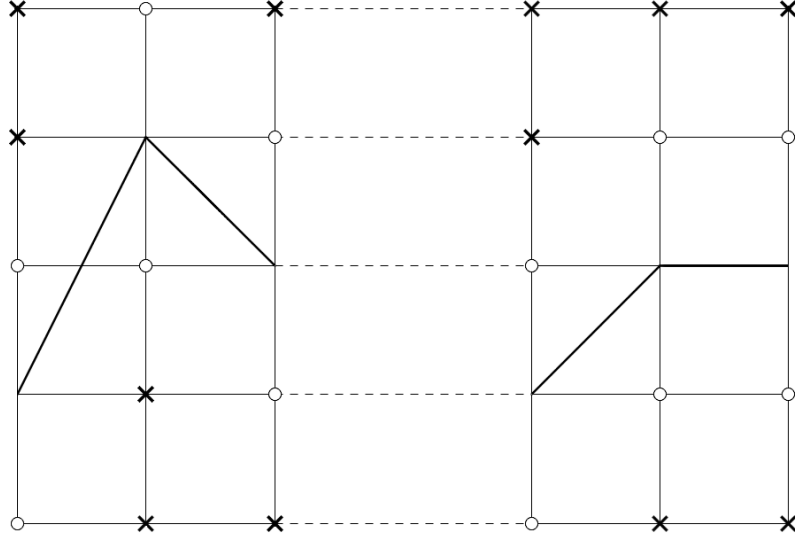


Figure 2: An illustration of the algorithm for finding a local solution. Circles indicate feasible points while crosses indicate infeasible points

In Fig. 2 we have  $m = 2$  and nodes of the truncated grid are represented by circles.

Applying the same reasoning as we used in the end of previous section we can get an estimate for the number of arithmetic operations which are needed on  $j$ -th iteration as

$$Q_j \leq pm^2n. \quad (25)$$

The total number of iterations is less or equal to  $\tilde{p}N/m$ , where  $\tilde{p}$  is a constant. This fact is acknowledged by numerical experiments and is quite intuitive because the bigger  $m$  the less is the number of total iterations (see [18]). If  $m = N$  we have only one iteration since our modification coincides with the original algorithm. Therefore, the total number of arithmetic operations here is

$$Q \leq \tilde{p}pmNn = O\left(\frac{1}{\tau^{2+\varepsilon}}\right),$$

which is less than (24).



## 5.2 2D Simplification of the Model

Another potential way to reduce the computational complexity of the proposed solution is in cases where the height difference over the terrain under consideration is insignificant. In this case  $z'(x)$  is negligible and the cost functional (1) can be rewritten as

$$J(y) = \int_0^l \alpha(x, y(x)) \sqrt{1 + y'^2(x)} \int_0^x \sqrt{1 + y'^2(\xi)} d\xi dx + \int_0^l \beta(x, y(x)) \sqrt{1 + y'^2(x)} dx. \quad (26)$$

More detail regarding this problem can be found in [1, 2].

Discretizing (26) we get

$$J_i(y_i, y_{i+1}) = \int_{x_i}^{x_{i+1}} \alpha(x, y_i(x)) \sqrt{1 + y_i'^2} \int_0^x \sqrt{1 + y_i'^2} d\xi dx + \int_{x_i}^{x_{i+1}} \beta(x, y_i(x)) \sqrt{1 + y_i'^2} dx. \quad (27)$$

## 6 Numerical Experiments

Let us apply the proposed algorithms to 2D and 3D problems to demonstrate their results. We will use the results of the Ritz method as a benchmark for comparison. The system of basis functions for the Ritz method is  $\{\sin \frac{\pi k x}{l}\}_{k=1}^{\infty}$ .

**Example 1.** Consider the problem of minimizing (26) for

$$\alpha(x, y) = \cos^2 5x \cos^2 y,$$

$$\beta(x, y) = 1 + \sin 5x \sin y,$$

and boundary conditions

$$y(0) = 0, \quad y(l) = 1,$$

where  $l = 1$ .

The results of the proposed algorithm for different values of the parameters  $\tau$  and  $\varepsilon$

are presented in Table 1. Recall that the number of grid nodes subject to the variable  $x$  is defined by  $1/\tau$  while the number of grid nodes subject to the variable  $y$  is defined by  $1/\tau^{1+\varepsilon}$ . We see that the larger the  $\varepsilon$  the better the algorithm performs. This corresponds to Remark 1.

Table 1: Results of numerical experiments in Example 1 for dynamic programming algorithm

$\tau$	$\varepsilon = 0$		$\varepsilon = 0.25$		$\varepsilon = 0.5$		$\varepsilon = 0.75$	
	$J$	time <sup>1</sup>	$J$	time <sup>1</sup>	$J$	time <sup>1</sup>	$J$	time <sup>1</sup>
1/4	1.54301	0.01	1.49633	0.01	1.48259	0.02	1.48152	0.04
1/8	1.51742	0.05	1.45310	0.14	1.44712	0.36	1.44254	0.92
1/16	1.51455	0.40	1.44337	1.56	1.44010	6.02	1.43899	23.52
1/32	1.51129	3.31	1.43833	18.42	1.43368	100.6	1.43327	535.7

However, increasing this parameter leads to an increase in the computations time. Therefore, we proceed to the local search modification of the algorithm described in Section 6. Our experiments show that the choice of the parameter  $m$  for the local search modification of the algorithm has no effect on the final results compared to the parameters  $\tau$  and  $\varepsilon$ . Higher values of  $m$  only increase the computational complexity and do not influence the obtained trajectory cost. Therefore, we present the results of the experiments only for  $m = 1$ . The results are presented in Table 2.

Table 2: Results of numerical experiments in Example 1 for the local search modification of dynamic programming algorithm for  $m = 1$

$\tau$	$\varepsilon = 0.5$			$\varepsilon = 0.75$		
	$J$	iter <sup>1</sup>	time <sup>2</sup>	$J$	iter <sup>1</sup>	time <sup>2</sup>
1/16	1.44010	45	0.58	1.43899	89	1.32
1/32	1.43368	175	5.33	1.43370	414	14.9
1/64	1.43308	509	37.9	1.43247	1433	166.47

The Ritz method produces a solution of the form

$$y(x) = x + \sum_{k=1}^{10} a_k \sin \frac{\pi k x}{l},$$

where

$$a_1 = -0.342929, a_2 = 0.132031, a_3 = -0.083452, a_4 = 0.046821, a_5 = -0.027623, \\ a_6 = 0.017216, a_7 = -0.009948, a_8 = 0.005366, a_9 = -0.002641, a_{10} = 0.001030,$$

with a cost of 1.43743 in 60.5 seconds.

The graph of the optimal curve is shown in Figure 3.

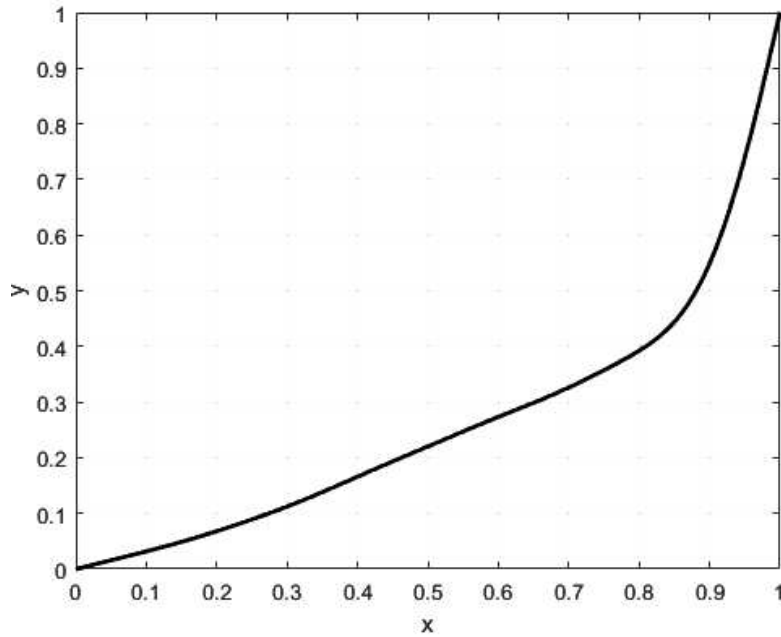


Figure 3: A graph of the optimal solution in Example 1

**Example 2.** Consider the problem of minimizing (1) for

$$\varphi(x, y) = \sin 5x \sin y,$$

$$\alpha(x, y) = 0.1, \quad \beta(x, y) = 0.5,$$

and boundary conditions

$$y(0) = 0, \quad y(l) = 1,$$

where  $l = 1$ .

Table 3: Results of numerical experiments in Example 2 for dynamic programming algorithm

$\tau$	$\varepsilon = 0$		$\varepsilon = 0.25$		$\varepsilon = 0.5$		$\varepsilon = 0.75$	
	$J$	time <sup>1</sup>	$J$	time <sup>1</sup>	$J$	time <sup>1</sup>	$J$	time <sup>1</sup>
1/4	1.17293	0.1	1.17506	0.2	1.15674	0.4	1.15300	0.9
1/8	1.17157	0.9	1.15596	2.8	1.14476	7.3	1.14032	20.2
1/16	1.16689	8.2	1.14852	32.7	1.13964	127.8	1.13866	502.9
1/32	1.16406	67.4	1.14500	387.6	1.13791	2156.7	1.13750	11579.9

Table 4: Results of numerical experiments in Example 2 for the local search modification of dynamic programming algorithm for  $m = 1$

$\tau$	$\varepsilon = 0.5$			$\varepsilon = 0.75$		
	$J$	iter <sup>1</sup>	time <sup>2</sup>	$J$	iter <sup>1</sup>	time <sup>2</sup>
1/16	1.13964	55	16.4	1.13866	108	32.5
1/32	1.13791	164	101.7	1.13750	390	243.8
1/64	1.13763	486	615.5	1.13719	1372	1873.7

The Ritz method produces a solution of the form

$$y(x) = x + \sum_{k=1}^{10} a_k \sin \frac{\pi k x}{l},$$

where

$$a_1 = -0.370262, a_2 = 0.055788, a_3 = 0.010580, a_4 = -0.008663, a_5 = 0.002984, \\ a_6 = 0.002658, a_7 = -0.004272, a_8 = 0.004357, a_9 = -0.002889, a_{10} = 0.001418,$$

with a cost of 1.13763 in 72.8 seconds. The solution with a cost of 1.13711 which is comparable to the best result of the local search modification of the algorithm (see Table 4 for  $\tau = 1/64$ ,  $\varepsilon = 0.75$ ) can be obtained by the Ritz method for expansion with 30 terms in 2261.7 seconds.

The graph of the optimal curve is shown in Figure 4. Since we are dealing with constants  $\alpha$  and  $\beta$  in this example the length of the curve is the main factor to be minimized. Therefore, our solution expectedly avoids areas of high altitude.

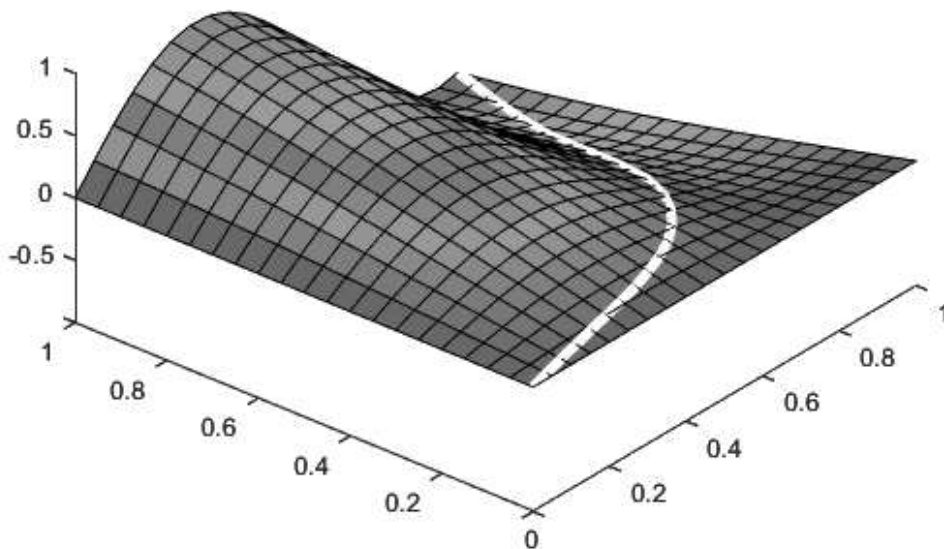


Figure 4: A graph of the optimal solution in Example 2

## 7 Conclusion

We considered the problem of obtaining the optimal trajectory in terms of construction cost connecting two points on the terrain. The problem is expressed as a calculus of variations problem. We have demonstrated the existence of a solution to this problem under specific conditions. We have proposed an algorithm that utilizes ideas of dynamic programming and have demonstrated its convergence. This algorithm allows us to find a global solution to the problem but the number of required arithmetic operations increases rapidly as we increase the required accuracy of the solution. We also considered a modified algorithm that requires less computational resources but provides only a local solution.

It is important to note that the algorithms described in this paper remain applicable when dealing with constrained problems. For problems with constraints it is necessary to exclude points corresponding to "forbidden" regions from the sets  $G_i$ ,  $i = 0, \dots, n$ .

## References

- [1] Abbasov, M.E., Sharlay, A.S.: Searching for the cost-optimal road trajectory on the relief of the terrain. *Vestnik S.-Petersburg Univ. Ser. 10. Prikl. Mat. Inform. Prots. Upr.* 17(1), 4–12 (2021)
- [2] Abbasov, M.E., Sharlay, A.S.: Variational approach for finding the cost-optimal trajectory. *Math Models Comput Simul.* 16, 293–301 (2024)
- [3] Bellman R.: *Dynamic Programming*, Princeton University Press (1957)
- [4] Bruce J., Veloso M.: Real-time randomized path planning for robot navigation. In: Kaminka, G.A., Lima, P.U., Rojas, R. (eds) *RoboCup 2002: Robot Soccer World Cup VI. RoboCup 2002. Lecture Notes in Computer Science*, vol. 2752, pp. 288–295. Springer, Berlin, Heidelberg (2003)
- [5] Carsten J., Rankin A. et al.: Global planning on the mars exploration rovers: software integration and surface testing. *Journal of Field Robotics* 26(4), 337–357 (2009)
- [6] Chen G .R., Guo S. et al.: Convex optimization and A-star algorithm combined path planning and obstacle avoidance algorithm. *Control and Decision* 35, 2907–2914 (2020)
- [7] Dakulovic M., Petrovic I.: Two-way D\* algorithm for path planning and replanning. *Robotics and Autonomous Systems* 59(5), 329–342 (2011)
- [8] Douglas D. H.: Least cost path in GIS using an accumulated cost surface and slope lines. *Cartographica* 31, 37–51 (1994)
- [9] Gass S.I., Harris C.M.: Dijkstra’s algorithm. In: Gass, S.I., Harris, C.M. (eds): *Encyclopedia of Operations Research and Management Science*. Springer, New York (2001)
- [10] Gurara D., Klyuev V. et al.: Trends and challenges in infrastructure investment in low-income developing countries. *IMF Working Papers* 17/233 (2017)

- [11] He D.-Q., Wang H.-B. et al.: Robot path planning using improved rapidly-exploring random tree algorithm. *IEEE Industrial Cyber-Physical Systems (ICPS)*, 181–186 (2018)
- [12] Jaillet L., Cortes J., Simeon T.: Sampling-based path planning on costmaps configuration-space. *IEEE Trans. Robot.* 26(4), 635–646 (2010)
- [13] Kim, T.Y.; Park, H.S.: Effective analysis framework for construction post evaluation. *J. Korean Soc. Civ. Eng.* 36, 1145–1152 (2016)
- [14] LaValle S. M.: Rapidly-exploring random trees: a new tool for path planning. *The Annual Research Report* (1998)
- [15] LaValle S. M., Kuffner J. J.: RRT-connect: an efficient approach to single-query path planning. *IEEE International Conference on Robotics and Automation. Symposia Proceedings 2*, 995–1001 (2000)
- [16] Li Y., Wei W. et al.: PQ-RRT\*: an improved path planning algorithm for mobile robots. *Expert Syst Appl.* 152:113425 (2020)
- [17] Lusternik L.A., Sobolev V.J.: *Elements of Functional Analysis*. John Wiley & Sons Inc (1975)
- [18] Moiseev N. N.: *Numerical Methods in the Theory of Optimal Systems*. Moscow, Nauka (1971)
- [19] Saranya C., Unnikrishnan M. et al.: Terrain based D\* algorithm for path planning. *IFAC-PapersOnLine* 49(1), 178–182 (2016)
- [20] Sniedovich, M.: *Dynamic Programming: Foundations and Principles*, Taylor & Francis (2010)
- [21] Sudhakara P., Ganapathy V.: Trajectory planning of a mobile robot using enhanced A-star algorithm. *Indian J. Sci. Technol.* 9(41), 1–10 (2016)

- [22] Tomlin D.: Propagating radial waves of travel cost in a grid. *International Journal of Geographical Information Science*. 24(9), 1391–1413 (2010)
- [23] Wang W., Zuo L. et al.: A learning-based multi-RRT approach for robot path planning in narrow passages. *J Intell Robot Syst*. 90(1), 81–100 (2018)
- [24] Won, S., Cho, S.E., Kim, S.: The neighborhood effects of new road infrastructure: Transformation of urban settlements and resident’s socioeconomic characteristics in Danang, Vietnam. *Habitat Int*. 50, 169–179 (2015)
- [25] Wu, C.H.; Hsieh, T.Y.; Cheng, W.L.: Statistical analysis of causes for design change in highway construction on Taiwan. *Int. J. Proj. Manag*. 23, 554–563 (2005)
- [26] Xiong X., Min H. et al.: Application improvement of A\* algorithm in intelligent vehicle trajectory planning. *Math Biosci Eng MBE* 18(1), 1–21 (2021)
- [27] Yu C., Lee J. et. al.: Extensions to least-cost path algorithms for roadway planning. *International Journal of Geographical Information Science* 17(4), 361–376 (2003)
- [28] Yuan Yi J., Sun Q. R. et al. Path planning of a manipulator based on an improved P\_RRT\* algorithm. *Complex Intell. Syst*. 8, 2227–2245 (2022)
- [29] Zazai M. F., Fugenschuh A. R.: Computing the trajectories for the development of optimal routes. *Optimization and Engineering* 22, 975–999 (2021)
- [30] Zwickl-Bernhard S. , Golab A. et al.: Designing a model for the cost-optimal decommissioning and refurbishment investment decision for gas networks: Application on a real test bed in Austria until 2050. *Energy Strategy Reviews* 49:101138 (2023)