

Orbit-Aware Split Learning: Optimizing LEO Satellite Networks for Distributed Online Learning

Marc Martínez-Gost^{*†}, Ana Pérez-Neira^{*†‡}

^{*}Centre Tecnològic de Telecomunicacions de Catalunya, Spain

[†]Dept. of Signal Theory and Communications, Universitat Politècnica de Catalunya, Spain

[‡]ICREA Acadèmia, Spain

{mmartinez, aperez}@cttc.es

Abstract—This paper proposes a novel split learning architecture designed to exploit the cyclical movement of Low Earth Orbit (LEO) satellites in non-terrestrial networks (NTNs). Although existing research focuses on offloading tasks to the NTN infrastructure, these approaches overlook the dynamic movement patterns of LEO satellites that can be used to efficiently distribute the learning task. In this work, we analyze how LEO satellites, from the perspective of ground terminals, can participate in a time-window-based model training. By splitting the model between a LEO and a ground terminal, the computational burden on the satellite segment is reduced, while each LEO satellite offloads the partially trained model to the next satellite in the constellation. This cyclical training process allows larger and more energy-intensive models to be deployed and trained across multiple LEO satellites, despite their limited energy resources. We formulate an optimization problem that manages radio and processing resources, ensuring the entire data is processed during each satellite pass while minimizing the energy consumption. Our results demonstrate that this approach offers a more scalable and energy-efficient way to train complex models, enhancing the capabilities of LEO satellite constellations in the context of Artificial Intelligence-driven applications.

I. INTRODUCTION

The last two decades have seen an unprecedented growth towards the deployment of satellite mobile edge computing (SMEC) over low Earth orbit (LEO) satellite constellations [1]. SMEC extends traditional MEC concepts to satellite networks and comprises exploiting the computational resources (e.g., servers, GPUs, or specialized processing units) on satellites to perform tasks like data processing and caching. This trend can be attributed to several key technological and economic advancements. Specifically, modern satellites are now equipped with advanced capabilities, integrating cutting-edge communication, computing, and sensing technologies. These enhancements allow LEO satellites to not only provide traditional services, such as global communication and Earth observation, but also enable them to support more sophisticated applications, including distributed computing and Artificial Intelligence (AI) model inference closer to the data source or end users.

Despite the significant potential of SMEC in enabling innovative satellite-assisted services, current research has predominantly focused on offloading tasks from ground terminals

to LEO satellites. In contrast, the reverse direction—offloading tasks from satellites to ground stations—has received far less attention [2]–[4]. This paradigm, termed Native SMEC or satellite Internet of Things (Sat-IoT) [5], arises because the data originates at the satellite premises due to their advanced sensing capabilities, generating vast amounts of data that must be processed in a timely manner. However, this is challenging due to the limited computational and energy resources onboard satellites. At the same time, transmitting all raw data to the ground is unfeasible given the constrained bandwidth available in satellite communication links. These challenges underscore the need for efficient mechanisms to balance on-board processing and ground-based offloading in Native SMEC.

The Native SMEC environment inherently calls for distributed solutions and online learning approaches, as data is generated and distributed across the entire satellite constellation while conditions and data evolve dynamically over time. In this work, we propose a split learning (SL) architecture that divides the AI model processing between ground terminals and LEO satellites. The architecture leverages the orbital dynamics of LEO satellites, enabling tasks to be processed sequentially as satellites pass over the ground station. This approach ensures that the data captured by all satellites in the orbital ring contributes to the model training, facilitating a cyclical, distributed training process. By transferring intermediate representations instead of raw data, the proposed SL framework reduces communication overhead and supports energy-efficient operations, while exploiting the natural movement of LEO satellites to harness the rich, distributed data collected across the constellation. This enables the deployment of large-scale AI models and ensures scalable, real-time adaptation to the unique challenges of Native SMEC.

The proposed architecture offers additional benefits beyond enabling distributed online learning. Specifically, we formulate an energy minimization problem to efficiently distribute the workload between the ground terminal and the LEO satellite. This involves selecting the optimal communication and computational resources, all while adhering to the timing constraints imposed by the orbital dynamics of the constellation. Unlike classical SMEC approaches, which often involve centralized and computationally intensive solutions, the proposed architecture results in a distributed optimization problem that is much easier to solve. This simplification arises from the

This work is supported by the Spanish National projects AEI/10.13039/501100011033 SOFIA-SKY (PID2023-1473050B-C32).

decoupling of optimization variables, which ensures scalability and feasibility in real-time applications while maintaining energy efficiency and meeting system constraints.

The remaining part of the paper proceeds as follows: Section II discusses the deployment of edge learning over LEO satellite networks; Section III presents the system model and Section IV introduces the resource optimization problem. Section V analyses the performance of SL over LEO constellations in different learning tasks and section VI concludes the paper.

II. EDGE LEARNING OVER LEO NETWORKS

The integration of AI services within SMEC, and particularly in Native SMEC, is essential for addressing the unique needs and specifications of satellite-driven applications.

- **Efficient data processing:** The vast amounts of data generated by satellites, such as high-resolution imagery, video, and sensor measurements, demand advanced processing techniques capable of extracting actionable insights efficiently and in a timely manner. AI methods, such as deep learning and computer vision, are well-suited for tasks like object detection, anomaly recognition, and predictive analytics, making them indispensable for transforming raw data into useful information.
- **Autonomous and adaptive intelligence:** The deployment of AI services supports the development of next-generation satellite capabilities, including autonomous operation and on-orbit intelligence. This allows satellites to not only sense their environment but also make context-aware decisions, reducing dependence on constant communication with ground stations. Online learning [6], for instance, is a key technique that enables continuous adaptation to changing conditions, ensuring real-time, intelligent decision-making onboard satellites.

By meeting the growing demand for intelligent processing in space, AI services are poised to become a cornerstone of SMEC applications. Nonetheless, the Native SMEC paradigm imposes a unique set of constraints on the design of AI models, tailored specifically to the satellite environment. Unlike terrestrial systems, where centralized data processing or ample computational resources are often available, the satellite context requires AI models to operate under stringent limitations while addressing the distinct characteristics of distributed satellite systems.

- **Distributed learning:** AI models in Native SMEC must inherently be distributed to align with the natural distribution of data among satellites. Each satellite captures localized data, which are geographically and temporally segmented. Consequently, AI algorithms must be designed to process and aggregate insights collaboratively across multiple satellites without relying on centralized datasets. This requires the use of distributed learning techniques to ensure effective model training and inference across the constellation while minimizing inter-satellite communication overhead.
- **Energy-efficient AI design:** The energy consumption of AI models is a critical design factor. Satellites are

powered by solar energy and operate under tight energy budgets, making it essential to develop lightweight algorithms that can perform complex tasks without exhausting power resources. Techniques like edge AI inference and real-time optimizations become critical in this context.

Federated learning (FL) [7]–[9] has emerged as a promising technique for distributed AI model training in Native SMEC, particularly due to its ability to handle the decentralized nature of satellite data. In FL, instead of sending raw data to a central server, satellites locally train models and share only updates, preserving data privacy and reducing the need for large-scale data transmissions. However, FL presents several challenges in the satellite context. First, communication overhead for aggregating updates can consume significant bandwidth and energy. As satellite constellations grow, the communication burden increases, potentially leading to inefficiencies. Second, while FL distributes training across multiple entities, it may still require large models to achieve high performance for complex tasks. Such large models are not energy-preserving, as training and updating them on satellites with constrained power resources can be prohibitively expensive. Thus, while FL is well-suited for distributed AI in satellite networks, addressing communication, computational, and energy constraints is critical to its success in this context.

SL [10] is another paradigm for distributed learning that addresses some of the challenges of FL. In SL, the training process is divided into two parts: one part is computed locally on the edge device (e.g., satellite), while the other part is computed on a central server (e.g., ground station). Instead of sharing the entire model or raw data, SL only transmits intermediate outputs (activations) between the split parts, significantly reducing communication overhead. This approach allows for the deployment of larger, more computationally demanding models while mitigating the communication and energy constraints inherent in satellite networks. Nonetheless, the literature on SL over satellite networks is very limited [11]–[13].

The novel idea in this work is that the dynamics of the satellite constellation offer a unique opportunity to implement SL in a way that aligns naturally with the orbital movement of the satellites. The algorithm is initially split between the satellite and the ground terminal. After the satellite pass, the next incoming satellite can continue the training by processing the data, taking advantage of the satellite constellation’s cyclical movement. This architecture offers several key benefits, which are:

- **Support for heterogeneous devices:** energy-constrained satellites may skip the learning, bypassing their limitations and ensuring efficient use of energy resources.
- **Enabling large AI models:** SL facilitates the deployment of large AI models that would otherwise exceed the satellite’s computational capacity, enabling advanced applications.
- **Reduced ground infrastructure requirements:** Reducing the processing burden is particularly valuable for

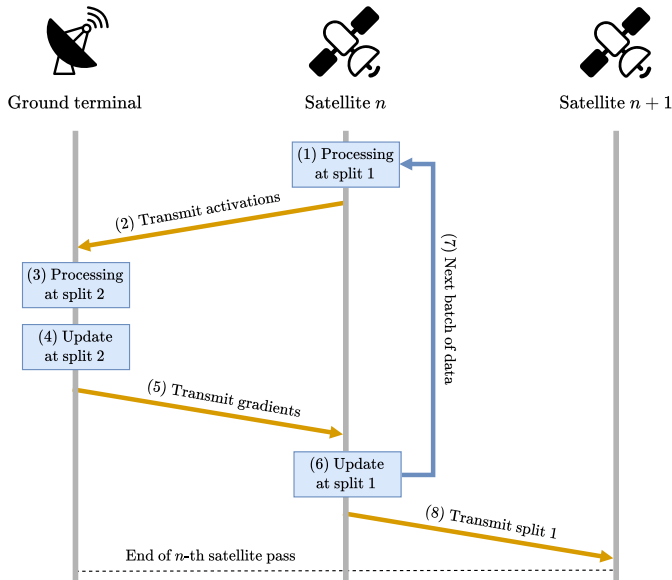


Fig. 1: Procedure of the proposed SL architecture. After step (8), the whole process is repeated between $n + 1$ -th satellite and the ground terminal.

enabling AI in remote and underserved regions.

- **Scalable and efficient solutions:** the ability of SL to operate with minimal reliance on centralized infrastructure aligns well with the distributed nature of Native SMEC, offering a scalable, efficient solution for integrating AI into satellite systems.

III. SYSTEM MODEL

We consider a set of LEO satellites capturing data with its sensors (e.g., optical images, hyperspectral data, SAR, etc.) with the goal of training an algorithm (e.g. a neural network). Due to the overall amounts of data and the limited communication bandwidth, sending the raw data towards the ground for processing is not feasible. On the other hand, running the algorithm at the satellite premises is complex because it is energy-intensive and the data is distributed across the LEO constellation. Following the SL paradigm, the algorithm is split into two parts; the first piece is deployed at the LEO and the latter at the ground terminal. During the satellite pass of a specific LEO, the satellite and the ground terminal collaboratively execute the algorithm, leveraging their communication and computational capabilities. Once the satellite pass concludes, the satellite hands off the split to the following satellite in the orbital ring. This succeeding satellite will continue the training process using its local data. Figure 1 illustrates this joint communication and processing procedure. The proposed scenario can be formulated in the opposite direction, this is, a ground terminal with stringent energy constraints exploiting the communication capabilities with a set of LEO satellites.

A. Network architecture

For the sake of simplicity we assume the ground terminal communicates with a single LEO satellite during the satellite

pass. All satellites belong to the same orbital ring, which is comprised of N evenly distributed satellites deployed at altitude h . We will determine the duration of each satellite pass over the ground terminal, as well as the distances for the ground-to-satellite link (used for split learning communication) and the inter-satellite links (used to exchange the satellite's portion of the model). These metrics are essential for understanding the communication and timing constraints of the proposed system.

The period of the LEO satellite is

$$T_o = \sqrt{\frac{4\pi^2 (R_E + h)^3}{GM}}, \quad (1)$$

where R_E and M are the radius and the mass of the Earth, respectively; G is the universal gravitational constant [14]. The distance of the ground to satellite link is

$$d(\varepsilon) = \sqrt{R_E^2 \sin^2(\varepsilon) + 2R_E h + h^2} - R_E \sin(\varepsilon), \quad (2)$$

where ε is the elevation angle. The maximum distance is achieved with the minimum elevation angle, ε_{min} , which determines the start of the satellite pass.

The Earth central angle determines the shift in the position of the device with respect to the satellite's nadir point. With a minimum elevation angle, this determines the angular distance of the satellite pass:

$$\alpha_{pass} = 2 \arccos \left(\frac{(R_E + h)^2 + R_E^2 - d(\varepsilon_{min})^2}{2(R_E^2 + R_E h)} \right) \quad (3)$$

Finally, the duration of the satellite pass can be computed as

$$T_{pass} = \frac{T_o \alpha_{pass}}{\pi} \quad (4)$$

The distance between consecutive satellites in the orbital plane can be considered a constant:

$$d_{ISL} = 2(R_E + h) \sin(\pi/N) \quad (5)$$

In the end, the ground terminal has visibility of each LEO for T_{pass} seconds. After that slot, the succeeding satellite takes the task. Figure 2 illustrates the network architecture.

B. Computation

Let W represent the computational work required by the algorithm of interest (e.g., training a neural network), expressed as the number of floating point operations per second (FLOPS) needed to execute the algorithm on a single unit of data (e.g., an image). The processing time is a random variable influenced by task allocation inefficiencies and memory or data management overhead [15]. We assume a perfect deterministic model, which accounts for most of the processing time. We define the processing time as

$$T_{proc}(W, f_p) = \frac{D W}{N_c N_{FLOPS} f_p}, \quad (6)$$

where D is the input size (e.g., pixels), N_c is the number of cores of the processor, N_{FLOPS} is the number of FLOPS

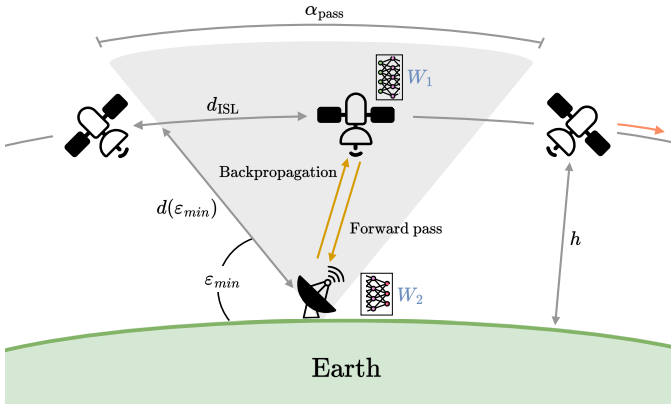


Fig. 2: SL architecture deployed over a ring of LEO satellites and a ground terminal. The algorithm is exemplified with a neural network, including the forward and backward passes.

executed per CPU cycle and f_p is the frequency of the processor.

The corresponding energy consumption can be then computed as

$$E_{\text{proc}}(W, f_p) = P(f_p) T_{\text{proc}}(W, f_p) = \frac{D W P_p f_p^2}{N_c N_{\text{FLOPS}} f_{p,\text{max}}^3}, \quad (7)$$

where $f_{p,\text{max}}$ is the maximum frequency of operation and P_p is the power at maximum frequency.

According to Figure 2, the task is split between the ground terminal and a single LEO. We assume a sequential model (e.g., a neural network), which can be easily split in two parts. Each part carries a work of $W_i(\ell)$, for $i = \{1, 2\}$, where ℓ corresponds to the splitting point of the model (e.g., layer in the neural architecture). Thus, we have $W = W_1(\ell) + W_2(\ell)$. Without loss of generality, we assume that the first split is held at the satellite, while the second one at the ground terminal. Thus, the corresponding processing time and energy consumption for each split are computed by substituting W_i in (6) and (7), respectively.

C. Communication

The output of the first split needs to be conveyed to the second split to complete the processing. We define D_{tx} as the amount of data to be transmitted and define the associated communication time as

$$T_{\text{comm}}(p_{\text{tx}}) = \frac{D_{\text{tx}}(\ell)}{R(p_{\text{tx}})} = \frac{D_{\text{tx}}(\ell)}{B \log_2 \left(1 + \frac{p_{\text{tx}} G}{\text{FSPL} \sigma^2} \right)}, \quad (8)$$

where R is the communication rate and depends on the transmission power p_{tx} , allocated bandwidth B , overall antenna gain G , free space path loss (FSPL) and channel noise σ^2 . Notice that the amount of transmitted data depends on the splitting point.

The corresponding energy devoted to communication can be computed as

$$E_{\text{comm}}(p_{\text{tx}}) = p_{\text{tx}} T_{\text{comm}}(p_{\text{tx}}) = \frac{p_{\text{tx}} D_{\text{tx}}(\ell)}{B \log_2 \left(1 + \frac{p_{\text{tx}} G}{\text{FSPL} \sigma^2} \right)} \quad (9)$$

and the average propagation time corresponds to $T_{\text{prop}} = \bar{d}/c$, where \bar{d} is the average distance during satellite pass and c is the speed of light.

Finally, to continue the learning, it is necessary that the current LEO sends the corresponding split to the succeeding satellite before the satellite pass is over. The communication is established with an inter-satellite link (ISL) and the devoted time is

$$T_{\text{ISL}} = \frac{D_{\text{ISL}}(\ell)}{R_{\text{ISL}}}, \quad (10)$$

where D_{ISL} corresponds to the size of the split in bits and R_{ISL} is the ISL data rate. The associated propagation time is \bar{d}/c and the spent energy is $E_{\text{ISL}} = p_{\text{tx}}^{\text{ISL}} T_{\text{ISL}}$, where $p_{\text{tx}}^{\text{ISL}}$ is the power used in to transmit in the ISL.

IV. ENERGY MINIMIZATION IN SPLIT LEARNING

We assume that a batch of data D is to be processed by every LEO. We assume that the first split is deployed at the satellite, but the problem is mathematically equivalent if formatted in the opposite direction.

The total energy spent by the system during a given satellite pass is

$$E_{\text{total}} = E_{\text{proc}}(W_1, f_p^{\text{GS}}) + E_{\text{comm}}(p_{\text{tx}}^{\text{GS}}) + E_{\text{proc}}(W_2, f_p^{\text{LEO}}) + E_{\text{comm}}(p_{\text{tx}}^{\text{LEO}}) + E_{\text{ISL}}(p_{\text{tx}}^{\text{ISL}}), \quad (11)$$

where f_p^{GS} and f_p^{LEO} are the frequency of the processor at the ground terminal and at the satellite, respectively; $p_{\text{tx}}^{\text{GS}}$ and $p_{\text{tx}}^{\text{LEO}}$ are the transmission power of the ground terminal and the satellite, respectively.

The overall latency per satellite pass is

$$T_{\text{total}} = T_{\text{proc}}(W_1, f_p^{\text{GS}}) + T_{\text{comm}}(p_{\text{tx}}^{\text{GS}}) + 2 T_{\text{prop}} + T_{\text{proc}}(W_2, f_p^{\text{LEO}}) + T_{\text{comm}}(p_{\text{tx}}^{\text{LEO}}) + T_{\text{ISL}}, \quad (12)$$

where T_{prop} occurs twice because of the forward propagation of the data and the backward propagation of the gradient updates.

We formulate an optimization problem to minimize the overall energy per satellite pass by choosing the frequency of the processor and the transmission power at both devices:

$$\begin{aligned} & \underset{f_p^{\text{GS}}, f_p^{\text{LEO}}, p_{\text{tx}}^{\text{GS}}, p_{\text{tx}}^{\text{LEO}}}{\text{minimize}} && E_{\text{total}} \\ & \text{subject to} && T_{\text{total}} \leq T_{\text{pass}} \end{aligned} \quad (13a)$$

$$f_p^m \leq f_{p,\text{max}}^m, \quad m = \{\text{GS}, \text{LEO}\} \quad (13b)$$

$$p_{\text{tx}}^m \leq P_{\text{tx},\text{max}}^m, \quad m = \{\text{GS}, \text{LEO}\} \quad (13c)$$

Constraint (13a) ensures that the data batch is processed before the satellite pass is finished and (13b) prevents the

processor from operating beyond the maximum clock frequency in both splits. Constraint (13c) ensures that the transmission power does not exceed the power budget in both uplink ($m = \text{GS}$) and downlink ($m = \text{LEO}$). Likewise, this constraint ensures that the maximum power does not exceed the maximum achievable rate.

Problem (13) is quasiconvex, because the cost is a quasiconvex function and the constraints are convex. This problem can be easily solved with the bisection method and ensure convergence to an optimal minimum [16]. By limiting the optimization to the interaction between a single LEO and the ground terminal, the system avoids the complexities of global optimization across the entire constellation. This makes the system inherently scalable to larger satellite constellations without a significant increase in computational with no added computational burden for coordination. Furthermore, the time-window-based offloading design reduces the complexity of synchronization across the system.

V. RESULTS

In this section, we evaluate the proposed architecture using two distinct image processing tasks: image compression and image classification. The first task demonstrates the advantages of splitting the algorithm, while the second highlights the impact of the split point within the algorithm. Table I provides the details of the simulation setup, including the constellation design, communication and computing parameters, as well as the dataset captured at the satellite premises. With this configuration, $T_{\text{pass}} \approx 3.8$ minutes.

A. Image compression

Image compression of satellite imagery is essential due to the limited resources available in satellite communication systems. As direct downloading of high-resolution images to the ground is often infeasible, compression reduces the data size, making it more manageable for transmission while minimizing energy consumption [4]. To address the image compression task, we will implement an autoencoder neural network. An autoencoder consists of two main components: the encoder and the decoder. The encoder maps the input image into a lower-dimensional latent space, effectively compressing the data, while the decoder reconstructs the image from this compressed representation. This architecture enables the model to learn an efficient, task-specific compression scheme, potentially achieving compression ratios that exceed those of traditional algorithms like JPEG.

For this implementation, we use an autoencoder to compress color images from 224×224 pixels down to a 7×7 latent space. The encoder is allocated at the satellite premises, while the decoder is located at the ground terminal. Assuming 32 bits per datum, the LEO satellite transmits $D_{\text{tx}} = 4.7$ kbits per image (with the same size assumed for the gradients in the uplink). Additionally, the encoder weighs $D_{\text{ISL}} = 168.8$ kbits. We use the `fvcore` library [17] to estimate the load of the algorithm. The encoder requires $W_1 \approx 302$ GFLOPS and the decoder requires $W_2 \approx 39$ MFLOPS.

TABLE I: Parameter settings for performance evaluation.

Parameter	Symbol	Settings
Constellation		
Number of satellites per orbital plane	N	25
Altitude of deployment	h	550 km
Minimum elevation angle	ε_{min}	30°
Communication		
Maximum transmission power for the satellite-to-ground links	$P_{\text{tx, max}}$	10 W
Bandwidth for satellite-to-ground links	B	500 MHz
Transmission frequency for satellite-to-ground links	f_{tx}	20 GHz
Transmission power in the intra-plane ISL	$P_{\text{tx}}^{\text{ISL}}$	0.5 W
Intra-plane ISL data rate	R_{ISL}	5 Gbps
Noise power	σ_{dB}^2	-119 dBW
Total antenna gain for the satellite-to-ground links	G	66.33 dBi
Computing		
Power consumption	P_p	15 W
Maximum frequency clock	$f_{p, \text{max}}$	625 MHz
Number of cores	N_c	1024
Number of FLOPS	N_{FLOPS}	2
Dataset		
Number of images in the training dataset per satellite	$N_{\text{img}}^{\text{train}}$	400
Average image size	D	1.605 Mbits

Figure 3 (Top) illustrates the energy spent during the online learning process of the autoencoder, decoupled into communication and processing. We compare the proposed SL architecture with a direct download of raw data approach, where images are transmitted to the ground terminal, and the entire algorithm is executed on the ground device. In both scenarios, the optimization problem (13) is solved to minimize the overall energy expenditure of the system. In the direct download approach, the energy consumption is high due to the communication overhead required to transmit high-resolution images. This approach does not face significant energy challenges in terms of maintaining latency constraints. On the other hand, the SL approach significantly reduces energy consumption. By transmitting only the compressed latent representation rather than the raw image, the communication burden is reduced. While some energy is still needed for transmitting gradients and moving the encoder to the next satellite, the overall energy savings add up to 97% energy savings compared to the direct download method.

B. Image classification

Image classification of satellite imagery is crucial for applications where quick and accurate analysis of large-scale images is essential for monitoring vast areas. In such scenarios, SL provides a key advantage by preserving the privacy of the data, as raw images are never transmitted. We use a ResNet-18 architecture, which is a lightweight and widely-used neural

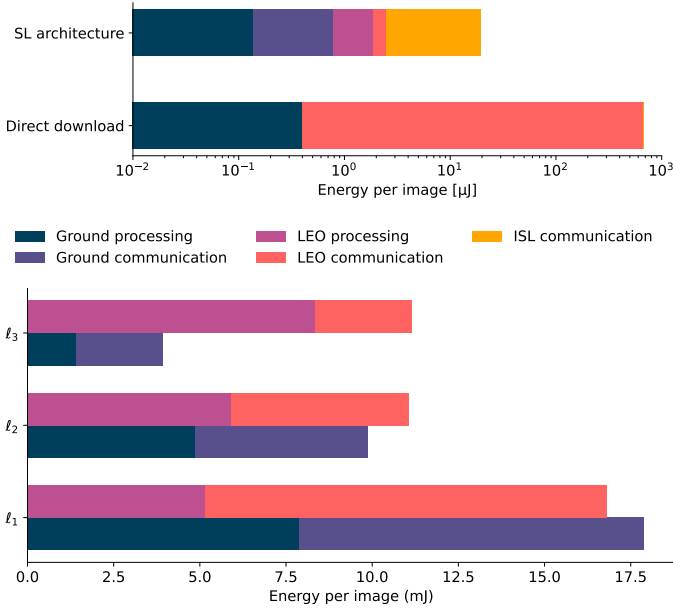


Fig. 3: Energy consumption: (Top) Autoencoder with SL and direct download; (Bottom) ResNet-18 at three different splitting points.

TABLE II: Resource requirements for different splitting points in ResNet-18 architecture.

	W_1 (GFLOPS)	W_2 (GFLOPS)	D_{tx} (Mbits)	D_{ISL} (Mbits)
ℓ_1	1.765	3.714	6.423	369.056
ℓ_2	3.006	2.474	3.211	352.224
ℓ_3	4.243	1.237	1.605	285.024

network for classification tasks [18]. Despite being efficient, the overall computational cost of the ResNet model is higher compared to the autoencoder used in the previous task, due to the complexity of the classification task and the deeper layers involved. The work of the algorithm and data sizes for three different splitting points are listed in Table II.

Figure 3 (Bottom) illustrates how varying the splitting point within the ResNet-18 architecture affects the overall energy consumption of the system. We explore three different partitioning points, each one leaving more work to the satellite. For this task, splitting the model to process more at the satellite premises proves to be advantageous, as the output generated at the satellite is smaller, reducing the amount of data transmitted and therefore minimizing energy spent on communication and ground processing.

VI. CONCLUSION

This paper proposed a novel split learning (SL) architecture tailored for Low Earth Orbit (LEO) satellite constellations, leveraging their cyclical movement to efficiently distribute model training between satellites and ground terminals. By splitting models, the approach reduces computational burden on energy-constrained satellites while enabling the deployment

of larger, energy-intensive models. Results demonstrated that the architecture minimizes overall energy consumption by optimizing communication and processing resources, achieving up to 97% energy savings compared to direct raw data transmission. Future work will focus on extending this architecture beyond SL, exploring its integration with FL to further enhance scalability and efficiency in non-terrestrial networks.

REFERENCES

- [1] Jeonghwan Kim, Dongho Ham, Taeyeoun Kim, and Jeongho Kwak, "Survey on satellite-mobile code offloading," in *2022 13th International Conference on Information and Communication Technology Convergence (ICTC)*, 2022, pp. 921–923.
- [2] Bradley Denby and Brandon Lucia, "Orbital edge computing: Nanosatellite constellations as a new class of computer system," in *Proc. International Conference on Architectural Support for Programming Languages and Operating Systems (ASPLOS)*, 2020, pp. 939–954.
- [3] M. M. Gost, I. Leyva-Mayorga, A. Pérez-Neira, M. A. Vázquez, B. Soret, and M. Moretti, "Edge computing and communication for energy-efficient Earth surveillance with LEO satellites," in *Proc. IEEE Int. Conf. Commun. (ICC) Workshops*, 2022, pp. 556–561.
- [4] Israel Leyva-Mayorga, Marc Martínez-Gost, Marco Moretti, Ana Pérez-Neira, Miguel Ángel Vázquez, Petar Popovski, and Beatriz Soret, "Satellite edge computing for real-time and very-high resolution earth observation," *IEEE Transactions on Communications*, vol. 71, no. 10, pp. 6180–6194, 2023.
- [5] Junyong Wei, Jiarong Han, and Suzhi Cao, "Satellite IoT edge intelligent computing: A research on architecture," *Electronics*, vol. 8, no. 11, 2019.
- [6] Steven CH Hoi, Doyen Sahoo, Jing Lu, and Peilin Zhao, "Online learning: A comprehensive survey," *Neurocomputing*, vol. 459, pp. 249–289, 2021.
- [7] Nasrin Razmi, Bho Matthiesen, Armin Dekorsy, and Petar Popovski, "Scheduling for ground-assisted federated learning in leo satellite constellations," in *2022 30th European Signal Processing Conference (EUSIPCO)*, 2022, pp. 1102–1106.
- [8] Bho Matthiesen, Nasrin Razmi, Israel Leyva-Mayorga, Armin Dekorsy, and Petar Popovski, "Federated learning in satellite constellations," *IEEE Network*, vol. 38, no. 2, pp. 232–239, 2024.
- [9] Mohamed Elmahallawy and Tie Luo, "One-shot federated learning for leo constellations that reduces convergence time from days to 90 minutes," in *2023 24th IEEE International Conference on Mobile Data Management (MDM)*. IEEE, 2023, pp. 45–54.
- [10] Joana Tirana, Dimitra Tsigkari, George Iosifidis, and Dimitris Chatzopoulos, "Workflow optimization for parallel split learning," *arXiv preprint arXiv:2402.10092*, 2024.
- [11] Weiwei Jiang, Haoyu Han, Yang Zhang, and Jianbin Mu, "Federated split learning for sequential data in satellite-terrestrial integrated networks," *Information Fusion*, vol. 103, pp. 102141, 2024.
- [12] Guhan Zheng, Qiang Ni, Keivan Navaie, Haris Pervaiz, and Charilaos Zarakovitis, "Efficient pruning-split lstm machine learning algorithm for terrestrial-satellite edge network," in *2022 IEEE International Conference on Communications Workshops (ICC Workshops)*, 2022, pp. 307–311.
- [13] Maoqiang Wu, Guoliang Cheng, Peichun Li, Rong Yu, Yuan Wu, Miao Pan, and Rongxing Lu, "Split learning with differential privacy for integrated terrestrial and non-terrestrial networks," *IEEE Wireless Communications*, vol. 31, no. 3, pp. 177–184, 2024.
- [14] Israel Leyva-Mayorga, Beatriz Soret, Bho Matthiesen, Maik Röper, Dirk Wübben, Armin Dekorsy, and Petar Popovski, *Non-geostationary orbit constellation design for global connectivity*, chapter Chapter 10, pp. 237–267, The institution of Engineering and Technology, 2024.
- [15] Leslie G. Valiant, "A bridging model for parallel computation," *Commun. ACM*, vol. 33, no. 8, pp. 103–111, Aug. 1990.
- [16] Stephen Boyd and Lieven Vandenberghe, *Convex Optimization*, Cambridge University Press, New York, 7 edition, 2009.
- [17] Facebook Research, "fvcore," https://github.com/facebookresearch/fvcore/blob/main/docs/flop_count.md, 2022.
- [18] Kaiming He, Xiangyu Zhang, Shaoqing Ren, and Jian Sun, "Deep residual learning for image recognition," in *Proceedings of the IEEE conference on computer vision and pattern recognition*, 2016, pp. 770–778.