

World-Consistent Data Generation for Vision-and-Language Navigation

Yu Zhong^{1,2} Rui Zhang^{1,2} Zihao Zhang^{1,2} Shuo Wang^{1,2} Chuan Fang³ Xishan Zhang^{1,2}
 Jiaming Guo^{1,2} Shaohui Peng^{4,2} Di Huang^{1,2} Yanyang Yan^{1,2} Xing Hu^{1,2} Ping Tan³ Qi Guo^{1,2}

¹ Institute of Computing Technology, Chinese Academy of Sciences, China

² University of Chinese Academy of Sciences, China

³ Hong Kong University of Science and Technology, Hong Kong


⁴ Institute of Software, Chinese Academy of Sciences, China

Abstract

Vision-and-Language Navigation (VLN) is a challenging task that requires an agent to navigate through photorealistic environments following natural-language instructions. One main obstacle existing in VLN is data scarcity, leading to poor generalization performance over unseen environments. Tough data argumentation is a promising way for scaling up the dataset, how to generate VLN data both diverse and world-consistent remains problematic. To cope with this issue, we propose the world-consistent data generation (WCGEN), an efficacious data-augmentation framework satisfying both diversity and world-consistency, targeting at enhancing the generalizations of agents to novel environments. Roughly, our framework consists of two stages, the trajectory stage which leverages a point-cloud based technique to ensure spatial coherency among viewpoints, and the viewpoint stage which adopts a novel angle synthesis method to guarantee spatial and wraparound consistency within the entire observation. By accurately predicting viewpoint changes with 3D knowledge, our approach maintains the world-consistency during the generation procedure. Experiments on a wide range of datasets verify the effectiveness of our method, demonstrating that our data augmentation strategy enables agents to achieve new state-of-the-art results on all navigation tasks, and is capable of enhancing the VLN agents' generalization ability to unseen environments. The code will soon be publicly available.

1. Introduction


Vision-and-language navigation (VLN) is a sequential decision-making task where an embodied agent is required to perform high-level navigation actions in complex environments following natural language instructions [4]. This research domain has recently garnered growing attention



(a). Matterport3D



(b). PanoGen



(c). Ours



Walk right past the island.
 Walk through the entryway and
 into the hallway on the right.

Figure 1. Examples of world-consistent issues. The panorama generated by PanoGen suffers from world-inconsistent problems including false geometric projective appearance (blue box), confusing layout (red) and wraparound inconsistency (green). It is extremely difficult for agents to choose the right direction (indicated by the white arrow) when facing such observations. In contrast, our result is well-structured and photorealistic.

due to its potential applicability in embodied artificial intelligence and human-machine interaction.

One main challenge existing in VLN is data scarcity. Though numerous datasets with diverse communication complexity and objective categories have been curated [15], most VLN datasets are built upon the same 3D indoor environments of the RGB-D dataset Matterport3D [7] which contains only 61 scenes for training. The reason lies in that collecting photorealistic panoramas and subsequent manual annotation of navigation instructions are extremely arduous and time-consuming. However, when applying the agent

to unseen environments, the discrepancy between training and inference data can be extremely large due to the high complexity of VLN tasks. Considering the performance of agents relies heavily on the scale and diversity of datasets, data scarcity severely hampers the generalization capabilities of agents, restricting their applicability to new environments that have not been observed during training.

A promising solution is to augment data for scaling up the diversity of training environments. Several approaches leverage new simulated 3D environments by systematically extracting visual observation and generating instructions through various sampling techniques [10, 26, 61]. Some other methods instead focus on editing the Matterport3D environments by changing styles, object appearances, viewpoint locations, high-frequency textures, or other relevant features of visual observations [20, 28, 30]. However, all these studies exhibit insufficiency in diversity, constrained either by the volume of scenes available in new simulators or by the statistical pattern of Matterport3D. Recently, PanoGen [25] augments visual observations by leveraging the Stable Diffusion Model [50] to recursively generate panoramic images from textual descriptions. Though having achieved impressive improvement on VLN tasks, PanoGen mainly pays attention to high-level semantics and ignores the essential knowledge of the 3D world, leading to severe world-inconsistency that could confuse the agent and impede navigation performance, as depicted in Figure 1 (b). In conclusion, how to generate VLN data both diverse and world-consistent remains a challenge.

To address these shortcomings, we aim to achieve a high-quality data generation by taking both diversity and world-consistency into account. Here *world-consistency* delineate that all components in the synthesized panoramas share spatially consistent views coherently aligned with real-world. For VLN agents, world-consistency involves two aspects: trajectory level and viewpoint level. At the trajectory level, world-consistency entails ensuring visual observations across various locations alongside a given trajectory are spatially coherent. At the viewpoint level, world-consistency requires all perspective images of the same viewpoint can ensure spatially consistent among perspectives and construct a wraparound panorama, without contradictory artifacts. We argue that world-consistency is paramount for synthesizing VLN datasets and serves a pivotal role in environmental perception and understanding.

To this end, we propose the world-consistent data generation (WCGEN), an efficacious data-augmentation framework satisfying both diversity and world-consistency, targeting at enhancing the generalizations of agents to novel environments. The key insight of WCGEN is enriching diversity by employing the powerful image generation model while handling the world-consistency by incorporating camera projective geometry into the generation process.

Specifically, to achieve the above-mentioned two aspects of world-consistency, WCGEN consists of two stages, trajectory stage and viewpoint stage, as elucidated in Figure 2. First, in the trajectory stage, we leverage a point-cloud based technique to ensure the spatial coherency among viewpoints. Then we adopt the diffusion model to generate the reference image which indicates the right navigation direction of each viewpoints along the trajectory. Second, in the viewpoint stage, we adopt an accurate novel angle synthesis to guarantee the spatial coherency and wraparound consistency of the entire observation. We subsequently outpaint the precedingly generated reference image into a complete panorama progressively. Finally, we finetune a pre-trained visual-language model to generate new instructions for the trajectory. In conclusion, our methodology maintains world-consistency by accurately predicting viewpoint changes with 3D analysis during the generation procedure, as shown in Figure 1 (c).

To validate the effectiveness of our method, we measure WCGEN on the powerful VLN model DUET [9] and HAMT [8] and carry out extensive experiments on two categories of VLN datasets: *fine-grained navigation* (R2R [4], R4R [24]) and *coarse-grained navigation* (REVERIE [46], CVDN [56]). All experiments are conducted on the validation and test splits, illustrating the effectiveness of WCGEN in enhancing generalization capability of VLN agents to unseen environments. Empirical results show that the VLN data synthesized by WCGEN not only exhibits greater photorealism but also endows significant improvement on the VLN agents and outperforms state-of-the-art approaches in all navigation tasks.

2. Related Works

2.1. Vision-and-Language Navigation

Vision-and-Language Navigation (VLN) is a crucial but challenging embodied AI task requiring the agent to follow natural-language instructions to navigate through the visual environment [13]. Early studies adopt LSTM as the backbone to better preserve historical observation [14, 33, 39, 55, 57, 59]. However, these methods suffer from severe information loss when capturing long-term dependencies as the navigation length increases. To solve this, researchers introduce the transformer-based architecture for the VLN task, utilizing its remarkable ability to extract multi-modal representations [8, 17, 22, 23, 29, 40, 42, 47]. Recently, many works delve into storing memories via topological graphs[1, 2, 9, 12, 62, 71], 3D perception [37, 63] or knowledge[32, 70], showing significant progress in the performance. We choose the topology-based state-of-art method DUET [9] and the representative memory-based method HAMT [8] as the baseline to explore our proposed data-augmentation algorithm.

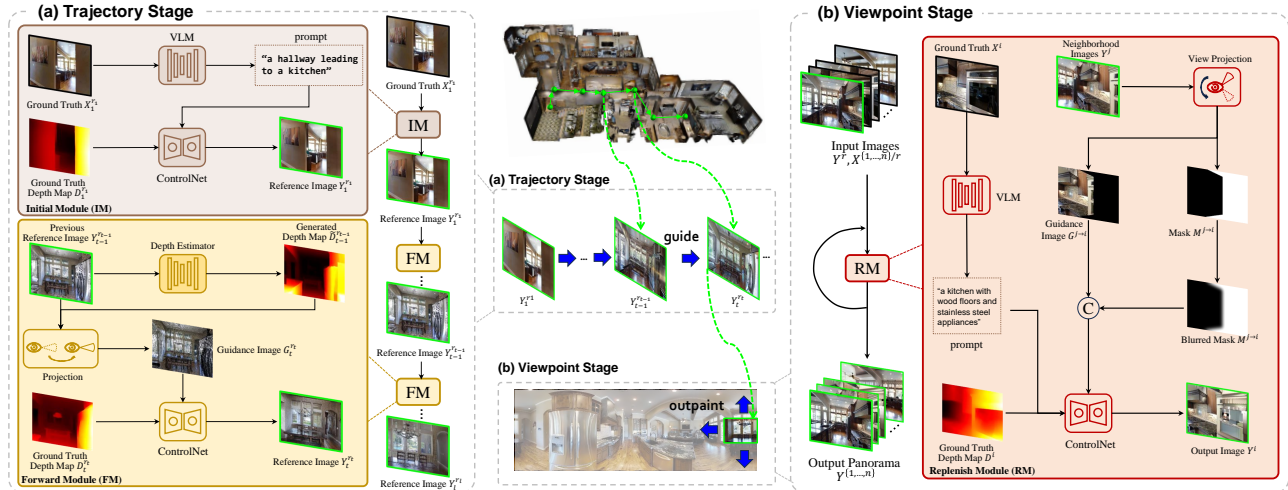


Figure 2. **WCGEN pipeline.** The input is a trajectory of viewpoints together with their panoramic observation, depth values, camera parameters, and positional information. Our strategy is to generate the VLN data in a two-stage manner. First, in the trajectory stage, we successively generate reference images along the navigation path while ensuring spatial coherency. Second, in the viewpoint stage, we iteratively outpaint the reference images to world-consistent panoramas.

2.2. Data-augmentation for VLN

One severe obstacle for VLN is the data scarcity issue due to the elaborate navigational data collection process[13]. Most existing datasets are constructed upon the Matterport3D dataset, which consists of only 61 environments for training. To tackle this challenge, many works have been proposed to create more environments for VLN learning. Some studies aim to augment data based on the existing Matterport3D dataset by mixing up scenes[24, 36] or editing visual observations[20, 27, 28, 30]. These methods are restricted by the Matterport3D environments and cannot provide significant enhancement on navigation. The recently proposed PanoGen[25] synthesizes new observations based on descriptive texts of original scenes. However, panoramic data generated by PanoGen faces the problem of 3D world in-consistency, which could provide ambiguous environmental information and lead to degrading navigation performance. Some methods[18, 22, 35] which explore web resources to collect data for reducing training bias, is limited by the poor quality of web-sourced data, which is often fragmented and noisy, unlike structured VLN data. Lastly, several approaches introduce other 3D environments [61] to collect more training data. Despite having achieved impressive performance, they are formidable to further scale up considering that 3D environments are both expensive and scarce. For a fair comparison, we do not include these methods in the main experiment.

2.3. Diffusion Model-based Image Generation

Denosing diffusion models [21, 53] have emerged as powerful generative models capable of capturing complex distributions in real-world 2D images. Recent works [41, 51,

52, 66] have showcased remarkable performance in image generation from text prompts. These models are widely utilized in various downstream applications, including image inpainting [11, 38], super-resolution [58, 67], video generation [5, 6, 60], and even 3D asset generation [34, 45, 64] due to their strong semantic priors learned from extensive training on large datasets.

Recently, latent diffusion models (LDM) and Stable Diffusion [44, 51] have been proposed which carry out the diffusion process in the latent space, greatly reducing computational complexity. ControlNet [69] introduces a new framework, which extends the text-to-image (T2I) models to image-to-image translation tasks, enabling task-specific image generation. In this study, we leverage a pre-trained ControlNet model to synthesize novel view images guided by depth information.

3. Methodology

In this section, we present the world-consistent data generation (WCGEN) framework to create a limitless number of world-consistent VLN data and benefit the generalizing ability of agents. Given a trajectory of viewpoints with corresponding panoramas and auxiliary information, WCGEN creates both new visual observations and aligned instructions for the navigation training process. To handle the world-consistency at both trajectory and viewpoint levels, WCGEN adopts a cascaded two-stage generation strategy, as illustrated in Fig 2. First, in the trajectory stage, WCGEN progressively generates reference images along the navigation trajectory to ensure spatial coherency among viewpoints. Second, in the viewpoint stage, WCGEN iteratively accomplishes panoramic generation to better maintain the

spatial coherency and wraparound consistency of the entire observation. Finally, we gather the novel instructions aligned with the generated visual observations.

3.1. The Trajectory Stage

To ensure the spatial coherency among viewpoints within the navigation trajectory, we propose the first stage of WC-GEN, *i.e.* the trajectory stage, to synthesize the reference image of each viewpoint sequentially, as shown in Figure 2. Here the *reference image* is designated as the perspective image that indicates the direction toward the next viewpoint along the given trajectory. Considering that the first viewpoint exhibits a higher degree of generative freedom compared to subsequent viewpoints which are more or less decided by their previous viewpoints, we craft on two different modules, the Initial Module (IM) and the Forward Module (FM), to generate the reference images of the first viewpoint and subsequent viewpoints, respectively.

3.1.1. Initial Module

For the first viewpoint, IM takes the real reference image $X_1^{r_1}$ and corresponding depth information $D_1^{r_1}$, both provided by the Matterport3D dataset, as input and aims to generate synthesized reference image $Y_1^{r_1}$. Here X_t^i and Y_t^i denote the i -th real and synthesized perspective image of the t -th viewpoint respectively. Since the perspective index could vary across viewpoints, we utilize r_t to denote the perspective index of the reference image for the t -th viewpoint along the specified trajectory. During the generation process, we need to preserve the essential structural layout and object information without sacrificing diversity. Thus, we leverage a vision language model BLIP-2 [31] to obtain the contextual description of $X_1^{r_1}$. With the description as prompting text and $D_1^{r_1}$ as depth-condition, we leverage the ControlNet [68] to perform the depth-to-image synthesis to produce the output $Y_1^{r_1}$.

3.1.2. Forward Module

For the t -th viewpoint ($2 \leq t \leq l$, l denotes the trajectory length), supposing that generation of preceding reference image $Y_{t-1}^{r_{t-1}}$ has been accomplished, we present the Forward Module (FM) to synthesize reference image $Y_t^{r_t}$ of the t -th viewpoint conditioned on $Y_{t-1}^{r_{t-1}}$.

During the generation process, to ensure the spatial relationships between viewpoints, an accurate single-step view variation is required for a physically-grounded generation. The point-cloud is capable of solving this issue by leveraging the 3D structural representation for capturing finer details and spatial dependencies. Thus, we employ a point-cloud based projection technique to generate the guidance image $G_t^{r_t}$ which will be used to synthesize reference image $Y_t^{r_t}$. To support the point-cloud projection, we first calculate the depth information $\tilde{D}_{t-1}^{r_{t-1}}$ of $Y_{t-1}^{r_{t-1}}$ with a pre-trained Transformer-based depth estimator [49]. Based on camera

parameters, we convert $Y_{t-1}^{r_{t-1}}$ and $\tilde{D}_{t-1}^{r_{t-1}}$ into the guidance image $G_t^{r_t}$ with a point-cloud based method. Specifically, given the 2D pixel coordinates (u, v) in $Y_{t-1}^{r_{t-1}}$, we get the 3D point P_w :

$$P = \mathbf{K}^{-1} \cdot \begin{bmatrix} u \cdot \tilde{D}_{t-1}^{r_{t-1}}(u, v) \\ v \cdot \tilde{D}_{t-1}^{r_{t-1}}(u, v) \\ \tilde{D}_{t-1}^{r_{t-1}}(u, v) \end{bmatrix} \quad (1)$$

$$P_w = \mathbf{R} \cdot P + \mathbf{T} \quad (2)$$

where \mathbf{K} denotes the camera intrinsics, \mathbf{R} denotes the rotation matrix, and \mathbf{T} denotes the translation vector. Subsequently, we transform P_w into the new viewpoint:

$$P'_w = \mathbf{R}_{t-1 \rightarrow t} \cdot (P_w + \mathbf{T}_{t-1 \rightarrow t}) \quad (3)$$

where $\mathbf{T}_{t-1 \rightarrow t}$ and $\mathbf{R}_{t-1 \rightarrow t}$ denotes the displacement vector and rotation matrix from the $i-1$ -th viewpoint to the i -th, respectively. After that, we back-project P'_w into the new coordinates of pixel domain (u', v') of $G_t^{r_t}$, utilizing the inverse operation of Eqn. (1). In this manner, pixels from $Y_t^{r_t}$ are mapped to novel coordinates at the t -th viewpoint, resulting in the warped output $G_t^{r_t}$.

Considering that projected $G_t^{r_t}$ is fragmentary and involves obvious missing pixels, we need to convert it to a smooth and photorealistic image. Direct inpainting on $G_t^{r_t}$ could yield ambiguous results since the average inter-viewpoint distance exceeds the maximum distance for ideal projection, causing dense grid-shaped missing regions distributed on $G_t^{r_t}$. Instead, we adopt an image-to-image strategy that allows for drastic generation to overcome this obstacle. we apply the ControlNet conditioned on $G_t^{r_t}$ and $D_t^{r_t}$ to execute the image-to-image generation and output $Y_t^{r_t}$. Note that a reduced noise strength is utilized to constrain the extent of generation to prevent substantial degradation of the information stored in $G_t^{r_t}$.

Additionally, it is required to point out that the paradigm is slightly different when the perspective disparity between the t -th and $t-1$ -th viewpoint is too large to leave any overlapping parts, leading to an invalid guidance image. To handle this, we simply dump the guidance image and perform the text-to-image generation conditioned on the depth information since there are no in-consistent issues between the current and previous viewpoints. In other words, we deem the current t -th viewpoint as equivalent to the first viewpoint and follow the process of the Initial Module.

3.2. The Viewpoint Stage

To guarantee layout coherence and multi-view consistency within the panoramic observation from a single viewpoint, we present the second stage, *i.e.* the viewpoint stage, to outpaint the panorama for each viewpoint based on the reference image, as depicted in Figure 2. Our paradigm is to replenish each perspective image progressively, ensuring

that newly generated images maintain spatial consistency with all previously generated images at each iteration. For a specified viewpoint t , the viewpoint stage takes the reference image $Y_t^{r_t}$ and real images $X^{\{1, \dots, n\}/r}$ as inputs, where n denotes the total number of perspective images. Then we present the Replenish Module (RM) to generate each perspective image $Y_t^i, i \in \{1, \dots, n\}/r$ step-by-step, in a traversal order. For simplicity, we abbreviate Y_t^i to Y^i and omit the subscript. To better clarify the traversal order for generation, we introduce the target queue Q which is a permutation of $\{1, \dots, n\}/r$. We construct Q as follows: Start with the reference image Y^r and move rightward along its position on the panorama, appending all perspective index within the same column including horizontal, upward, and downward into Q , until completing a loop and returning to Y^r .

3.2.1. Replenish Module (RM)

For each $i \in Q$, we first build the neighbor set S^i by collecting all generated perspective images adjacent to the i -th perspective. RM accepts the S^i , the real image X^i , and the corresponding depth information D^i together as input and generates Y^i . Given that there are substantial overlapping regions between different perspectives within a single viewpoint, it is imperative to reconstruct these regions with deliberation to better ensure the perspective changes adhere to established photogrammetric principles. Our solution is to predict the appearance warp of common objects across various perspectives to approximate the effects of camera rotation. To achieve this, we adopt a novel angle synthesis approach to wrap Y^j to the target view i , producing the guidance image $G^{j \rightarrow i}$ and the binary mask $M^{j \rightarrow i}$, both are instrumental in guiding the subsequent generation of Y^i . Here we assume that there is only one single image $Y^j \in S^i$ for clarity. Specifically, considering a pixel situated on Y^j with homogeneous coordinates $\mathbf{v}_{\text{pixel}}$, we calculate the corresponding coordinates $\mathbf{v}_{\text{sphere}}$ on a projected unit sphere:

$$\mathbf{v}_{\text{sphere}} = \frac{\mathbf{K}^{-1} \cdot \mathbf{v}_{\text{pixel}}}{\|\mathbf{K}^{-1} \cdot \mathbf{v}_{\text{pixel}}\|} \quad (4)$$

where \mathbf{K} denotes the camera intrinsics. Next, we conduct the perspective rotation:

$$\mathbf{v}'_{\text{sphere}} = \mathbf{R}_{j \rightarrow i} \cdot \mathbf{R} \cdot \mathbf{v}_{\text{sphere}} \quad (5)$$

where $\mathbf{R}_{j \rightarrow i}$ represents the rotation matrix that transforms from the perspective j to i , while \mathbf{R} denotes the extrinsic rotation matrix. Finally, we conduct the rasterization to turn $\mathbf{v}'_{\text{sphere}}$ back into pixel coordinates $\mathbf{v}'_{\text{pixel}}$ located on the guidance image $G^{j \rightarrow i}$. Meanwhile, $M^{j \rightarrow i}$ is constructed by applying a binary thresholding operation to $G^{j \rightarrow i}$, setting all pixels with non-zero values in $G^{j \rightarrow i}$ to one in $M^{j \rightarrow i}$ and others to zero. To soften the transition regions during generation, We blur the edges of $M^{j \rightarrow i}$ and acquire the blurred

mask $\hat{M}^{j \rightarrow i}$. In the end, we leverage the ControlNet to conduct image outpainting based on the $G^{j \rightarrow i}$, along with depth information D^i , $\hat{M}^{j \rightarrow i}$ and the prompting text that is acquired by captioning X^i with BLIP-2, to generate the output Y^i . Consider scenarios where multiple images are involved in S_i , these neighboring images originate from various directions relative to X^i , resulting in a minimal intersection in their overlapping areas with X^i . Therefore, the previously described outpainting paradigm can be extended to multiple images by performing a weighted sum of the guidance images and their corresponding masks. Details are presented in the supplementary.

3.3. Instruction Generation

To achieve a better cross-modal alignment, it is essential for us to synthesize new instructions for the previously generated observations. Inspired by [25, 30], we observe that instruction texts of VLN tasks can be regarded as describing the scenes along a certain navigation path to some extent, which shares a very similar pattern with video captioning. Therefore, we finetune the multimodal mPLUG-2 [65], the state-of-the-art video captioning approach, with the Matterport3D training set to generate novel instructions. By doing so, we acquire the instructions matched with the generated panoramas, which can be beneficial for improving the vision-text grounding capability of VLN agents and thereby enhancing their generalization ability.

4. Experiments

4.1. Datasets

We evaluate our approach on two categories of VLN datasets: *fine-grained navigation* (R2R [4] and R4R [24]) and *coarse-grained navigation* (REVERIE [46] and CVDN [56]) [13]. These datasets are all created based on the Matterport3D [7], which includes 90 photo-realistic environments with 10,567 egocentric panoramas in total.

- **R2R** is the first proposed VLN benchmark, composed of 7,189 direct-to-goal shortest paths, each associated with 3 human-annotated navigation instructions. It is split into training, test, validation seen, and validation unseen with 61, 18, 56, and 11 environments. Environments of the test and validation unseen sets do not appear in the training set.
- **R4R** augments the R2R by joining two existing paths end-to-end if the distance between the ending viewpoint of the first path and the starting viewpoint of the other path is within a certain threshold. With longer and more divergent paths, R4R affords a more comprehensive assessment of the capacity of an agent to follow instructions.
- **REVERIE** introduces a more complicated and varied task, requiring agents to navigate and identify a remote

Methods	Room-to-Room								Room-for-Room			
	Validation Unseen				Test				Validation Unseen			
	TL	NE ↓	SR ↑	SPL ↑	TL	NE ↓	SR ↑	SPL ↑	TL	NE ↓	SR ↑	SPL ↑
Human	-	-	-	-	11.85	1.61	86.0	76.0	-	-	-	-
EnvDrop† [54]	10.70	5.22	52.0	48.0	11.66	5.23	51.0	47.0	-	9.18	34.7	21.0
PREVALENT [19]	10.19	4.71	58.0	53.0	10.51	5.30	54.0	51.0	-	-	-	-
VLN ⊕ BERT [22]	12.01	3.93	63.0	57.0	12.35	4.09	63.0	57.0	-	6.48	42.5	32.4
HAMT [8]	11.46	3.62	66.0	61.0	12.27	3.93	65.0	60.0	-	6.09	44.6	-
REM† [36]	12.44	3.89	63.6	57.9	13.11	3.87	65.2	59.1	-	6.21	46.0	38.1
AirBert† [16]	11.78	4.10	62.0	56.3	12.41	4.13	61.5	57.1	-	-	-	-
EnvEdit† [30]	12.13	3.22	67.9	62.9	-	-	-	-	-	-	-	-
DUET [9]	13.94	3.31	72.0	60.0	14.73	3.65	69.0	59.0	21.04	6.06	46.6	41.9
BEVBert [1]	14.56	<u>2.80</u>	<u>75.0</u>	63.5	-	3.13	72.6	62.3	-	-	-	-
MARVAL† [20]	10.15	4.06	65.2	61.0	10.22	4.18	62.1	58.2	-	-	-	-
SE3DS† [28]	-	3.29	69.0	62.0	-	3.67	66.0	60.0	-	-	-	-
Lily† [35]	14.58	2.90	74.0	62.3	16.13	3.44	72.1	60.7	-	-	-	-
FDA† [20]	13.68	3.02	72.1	64.0	14.76	3.41	68.7	62.4	-	-	-	-
PanoGen† [25]	13.40	3.03	74.2	<u>64.3</u>	14.38	3.31	71.7	<u>63.9</u>	18.62	<u>6.02</u>	<u>47.8</u>	<u>44.3</u>
WCGEN†+HAMT	11.48	3.46	66.7	61.8	12.76	3.70	<u>72.7</u>	61.4	-	-	-	-
WCGEN†+DUET	12.57	2.89	<u>75.0</u>	65.8	13.00	<u>3.22</u>	<u>72.7</u>	64.5	18.87	5.89	48.5	45.3
WCGEN†+BEVBert	14.38	2.72	75.2	64.0	16.50	3.13	73.2	62.3	-	-	-	-

Table 1. Coarse-grained navigation results on R2R and R4R datasets. The best results are in bold while the second are underlined. Approaches with the notation † indicate that they use the data augmentation.



Figure 3. Qualitative results for panoramas and perspective images. We visualize three viewpoints for comparison.

object with high-level descriptions. Such descriptions are mostly ambiguous and only provide the target location and object.

- **CVDN** takes a step further and demands agents to infer and explore where the target object is located based on a dialog history.

Methods	CVDN		REVERIE			
	Validation Unseen	Test	Validation Unseen			
	GP ↑	GP ↑	OSR ↑	SPL ↑	RGS ↑	RG SPL ↑
PREVALENT [19]	3.15	2.44	-	-	-	-
VLN \cap BERT [22]	-	-	35.02	24.90	24.90	18.77
HAMT [8]	5.13	5.58	36.84	30.20	18.92	17.28
DUET [9]	5.50	-	51.07	34.14	31.70	22.89
PanoGen [25]	<u>5.93</u>	<u>7.17</u>	<u>51.19</u>	33.44	32.80	<u>22.45</u>
WCGEN+DUET	6.47	7.18	52.23	34.33	<u>31.82</u>	22.33

Table 2. Fine-grained navigation results on CVDN and REVERIE.

4.2. Metrics

We utilize standard metrics [3] to measure navigation performance as follows: (1) Trajectory Length (TL): the navigation path length in meters on average; (2) Navigation Error (NE): the distance between the agent’s final position and the target in meters on average; (3) Success Rate (SR): the proportion of trajectories that successfully reach the destination with NE less than 3 meters; (4) Success weighted by Path Length (SPL): the success rate normalized by the ratio between the length of the shortest path and the predicted path, balancing both SR and TL; (5) Goal Progress (GP): the total distance that agents navigate toward the destination; (6) Oracle Success Rate (OSR): the success rate when oracle information is accessible. Among these, SPL is widely regarded as the primary measure of navigation performance [3]. Moreover, we also adopt the following metrics to evaluate the object grounding task: Remote Grounding Success (RGS): the proportion of tasks that successfully locate the target object (IoU between the predicted bounding box and the ground truth is larger than 0.5); and Remote Grounding Success weighted by Path Length (RG SPL): RGS normalized by the path length.

4.3. Implementation

WCGEN is implemented with PyTorch and the official release of CLIP ViT-B/16 [48], BLIP-2 [31], ControlNet-depth[68], Stbale Diffusion XL [43] and mPLUG-2 [65]. CLIP ViT-B/16 is applied to extract the visual features of perspective images similar to [25]. Besides, our approach is evaluated on two VLN models: the graph-based method DUET and the memory-based method HAMT. We follow the same training schemes as the official code, including pre-training on several proxy tasks and fine-tuning on VLN datasets. We refer to the supplementary for more details.

4.4. Experimental Results

4.4.1. Fine-grained navigation.

As presented in Table 1, we compare our proposed WCGEN with other VLN methods on the R2R and R4R datasets. By training DUET with our augmented data, we yield improvements of 5.8%, 5.5% and 3.4% on the R2R validation unseen, R2R test and R4R validation unseen splits respectively in terms of SPL. These large increments in performance demonstrate the efficacy of our proposed

world-consistent data generation scheme. Besides, training HAMT with our data also gains 0.8% and 1.4% on the R2R validation unseen and test splits respectively, demonstrating that our generated data is capable of benefiting other categories of methods, not just graph-based approaches. Moreover, our approach also outperforms the state-of-the-art data augmentation method PanoGen by 1.5%, 0.6%, and 1.0% in SPL on the three splits, respectively. In conclusion, utilizing our augmented world-consistent environments significantly enhances the generalization of VLN agents to unseen environments.

4.4.2. Coarse-grained navigation.

Table 2 depicts experimental results on the CVDN and REVERIE datasets. As for CVDN, our WCGEN outperforms PanoGen by 0.54% in GP on the validation unseen split. Note that the relative elevation of performance on CVDN is much larger than R2R and R4R, demonstrating that our method is especially effective for complex situations with under-specified and long instructions. As for another dataset with high-level instructions REVERIE, our approach exhibits superior performance over other methods in all navigation metrics, including SPL where the PanoGen performs worse than the baseline method. This indicates that agents trained with our augmented data can better handle navigation with ambiguous instructions. Our method lags in RG SPL compared to DUET, mostly in the case of small targets like candles. This is due to RG SPL’s focus on object detection precision, while our approach prioritizes enhancing basic navigation skills over detailed object generation.

4.4.3. Generation quality evaluation.

We provide evaluation results with respect to image quality for further comparison. The qualitative results are depicted in Fig. 3. Panoramas generated by WCGEN exhibit better spatial coherence and more naturalistic visual distortion. It also achieves wraparound consistency by closing the 360°loop seamlessly. Besides, we present a perspective image with the descriptive caption “*a living room with a stone fireplace*”. Our synthesized output is capable of introducing substantial modifications to both the appearance and semantics of the scene while preserving the essential layout, ensuring both world consistency and diversity during the generation process. Moreover, we compute the Inception Score (IS) and Fréchet Inception Distance (FID) of perspective images as algorithmic evaluation and present in the supplementary. In conclusion, our world-consistent generation is more photorealistic and physically-ground, better for VLN agents to understand the real world.

4.5. Ablation Study

In this section, we evaluate the effectiveness of WCGEN’s component and analyze the influence of hyperparameters.

Trajectory Stage				Viewpoint Stage			Validation Unseen			
IM	IM _{w/o}	FM	FM _{w/o}	RM	RM _{-d}	RM _{w/o}	TL	NE ↓	SR ↑	SPL ↑
✓		✓		✓			12.57	2.89	75.0	65.8
	✓	✓		✓			13.58	2.91	74.8	65.3
✓			✓	✓			13.64	2.95	73.3	64.9
✓		✓			✓		13.94	3.31	72.0	60.0
✓		✓				✓	13.07	3.19	72.2	63.1

Table 3. Ablation study on the effectiveness of modules. IM_{w/o} means dropping IM and using real data as the first reference image; FM_{w/o} means dropping FM and generating reference images independently; R_{-d} stands for outpaiting without depth information in RM; R_{w/o} stands for dropping RM and generating perspective images independently.

Methods	TL	NE ↓	SR ↑	SPL ↑
DUET [9]	13.94	3.31	72.0	60.0
WCGEN	14.07	3.18	73.7	62.5
WCGEN+Speaker	14.68	3.01	73.5	64.1
WCGEN+consistent Speaker	12.57	2.89	75.0	65.8

Table 4. Ablation study on instruction generation.

All experiments are conducted on R2R validation unseen.

4.5.1. Panoramic Generation

We evaluate the advantages of various modules proposed in the two-stage generation, as shown in Table 3. The first row is the complete version of our method. We observe that all versions degrade in performance when dropping some components, showing that all modules are indispensable for WCGEN. Overall, our analysis underscores the importance of both depth information and the angle synthesis technique within WCGEN, since canceling either component results in an approximate 2.5% decline in SPL performance.

4.5.2. Instruction Generation

We demonstrate the effectiveness of the instruction generation in Table 4. The results indicate that the speaker can achieve enhanced performance with the assistance of the trajectory stage which ensures spatial consistency of reference images along the trajectory.

4.5.3. Training Scheme

In this subsection, we delve into the impact of different settings in the training scheme of VLN agents. We first investigate the impact of utilizing our augmented data in different training phases. Table 5 underscores the importance of both phases since adopting the augmented data in the whole training process outperforms others significantly. Moreover, compared with the pre-training phase, the SPL value decreases much larger when augmented data is absent in the fine-tuning stage. This can be primarily attributed to the fact that our augmented data is specifically designed and organized for VLN tasks, thereby exhibiting enhanced effectiveness during the fine-tuning phase. The proxy tasks

pre-train	finetune	TL	NE ↓	SR ↑	SPL ↑
✓	✓	12.57	2.89	75.0	65.8
✓	✗	14.56	3.06	72.9	61.9
✗	✓	13.71	2.93	74.0	63.5
✗	✗	12.92	3.19	72.8	63.4

Table 5. Ablation study on training phrases.

Trajectory Number	TL	NE ↓	SR ↑	SPL ↑
1000	13.96	2.99	74.4	64.1
2000	13.48	3.15	73.0	63.8
3000	12.92	2.95	73.9	63.9
4676	13.37	2.99	74.5	64.2
5000	12.57	2.89	75.0	65.8

Table 6. Ablation study on trajectory number.

involved in the pre-training phase, however, lack a strong connection with VLN tasks, substantially limiting the application of these augmented data.

Secondly, we explore the impact of data scales by randomly fetching a given number of generated trajectories for training. As shown in Table 6, the SR and SPL performance demonstrate a sustained increase as the scale of trajectories expands since the number exceeds 1000. Note that the increase does not plateau even when the number of trajectories exceeds 4,676, which is the total number of trajectories in the R2R dataset. This observation highlights the substantial potential of WCGEN, suggesting that additional advancement could be realized with further scaling.

5. Conclusion

In this paper, we present the world-consistent data generation (WCGEN), a VLN data-augmentation framework aiming at enhancing the generalizations of agents to novel environments. Our approach can create an infinite number of data satisfying world-consistency. To achieve this, we design a cascaded two-stage generation paradigm. Specifically, in the trajectory stage, WCGEN applies two modules, the Initial Module (IM) and the Forward Module (FM) to sequentially generate reference images along the navigation trajectory to ensure spatial coherency among viewpoints. In the viewpoint stage, WCGEN iteratively accomplishes panoramic generation with the Replenish Module (RM) to better maintain the spatial coherency and wraparound consistency of the entire observation. Finally, we finetune a visual-language model to generate new instructions. By training with augmented data, we achieve new state-of-the-art results on four different datasets covering distinct categories of instructions. This demonstrates that WCGEN is beneficial for enhancing the generalizing ability of VLN agents to previously unseen environments.

References

- [1] Dong An, Yuankai Qi, Yangguang Li, Yan Huang, Liang Wang, Tieniu Tan, and Jing Shao. Bevbort: Multimodal map pre-training for language-guided navigation. In *Proceedings of the IEEE/CVF International Conference on Computer Vision*, pages 2737–2748, 2023. 2, 6
- [2] Dong An, Hanqing Wang, Wenguan Wang, Zun Wang, Yan Huang, Keji He, and Liang Wang. Etpnav: Evolving topological planning for vision-language navigation in continuous environments. *IEEE Transactions on Pattern Analysis and Machine Intelligence*, 2024. 2
- [3] Peter Anderson, Angel Chang, Devendra Singh Chaplot, Alexey Dosovitskiy, Saurabh Gupta, Vladlen Koltun, Jana Kosecka, Jitendra Malik, Roozbeh Mottaghi, Manolis Savva, et al. On evaluation of embodied navigation agents. *arXiv preprint arXiv:1807.06757*, 2018. 7
- [4] Peter Anderson, Qi Wu, Damien Teney, Jake Bruce, Mark Johnson, Niko Sünderhauf, Ian Reid, Stephen Gould, and Anton Van Den Hengel. Vision-and-language navigation: Interpreting visually-grounded navigation instructions in real environments. In *Proceedings of the IEEE conference on computer vision and pattern recognition*, pages 3674–3683, 2018. 1, 2, 5
- [5] Andreas Blattmann, Tim Dockhorn, Sumith Kulal, Daniel Mendelevitch, Maciej Kilian, Dominik Lorenz, Yam Levi, Zion English, Vikram Voleti, Adam Letts, et al. Stable video diffusion: Scaling latent video diffusion models to large datasets. *arXiv preprint arXiv:2311.15127*, 2023. 3
- [6] Andreas Blattmann, Robin Rombach, Huan Ling, Tim Dockhorn, Seung Wook Kim, Sanja Fidler, and Karsten Kreis. Align your latents: High-resolution video synthesis with latent diffusion models. In *Proceedings of the IEEE/CVF Conference on Computer Vision and Pattern Recognition*, pages 22563–22575, 2023. 3
- [7] Angel Chang, Angela Dai, Thomas Funkhouser, Maciej Halber, Matthias Niessner, Manolis Savva, Shuran Song, Andy Zeng, and Yinda Zhang. Matterport3d: Learning from rgb-d data in indoor environments. *arXiv preprint arXiv:1709.06158*, 2017. 1, 5
- [8] Shizhe Chen, Pierre-Louis Guhur, Cordelia Schmid, and Ivan Laptev. History aware multimodal transformer for vision-and-language navigation. *CoRR*, abs/2110.13309, 2021. 2, 6, 7
- [9] Shizhe Chen, Pierre-Louis Guhur, Makarand Tapaswi, Cordelia Schmid, and Ivan Laptev. Think global, act local: Dual-scale graph transformer for vision-and-language navigation. In *Proceedings of the IEEE/CVF Conference on Computer Vision and Pattern Recognition*, pages 16537–16547, 2022. 2, 6, 7, 8
- [10] Shizhe Chen, Pierre-Louis Guhur, Makarand Tapaswi, Cordelia Schmid, and Ivan Laptev. Learning from unlabeled 3d environments for vision-and-language navigation. In *European Conference on Computer Vision*, pages 638–655. Springer, 2022. 2
- [11] Ciprian Corneanu, Raghudeep Gadde, and Aleix M Martinez. Latentpaint: Image inpainting in latent space with diffusion models. In *Proceedings of the IEEE/CVF Winter Conference on Applications of Computer Vision*, pages 4334–4343, 2024. 3
- [12] Yibo Cui, Liang Xie, Yakun Zhang, Meishan Zhang, Ye Yan, and Erwei Yin. Grounded entity-landmark adaptive pre-training for vision-and-language navigation. In *Proceedings of the IEEE/CVF International Conference on Computer Vision*, pages 12043–12053, 2023. 2
- [13] Jiafei Duan, Samson Yu, Hui Li Tan, Hongyuan Zhu, and Cheston Tan. A survey of embodied ai: From simulators to research tasks. *IEEE Transactions on Emerging Topics in Computational Intelligence*, 6(2):230–244, 2022. 2, 3, 5
- [14] Daniel Fried, Ronghang Hu, Volkan Cirik, Anna Rohrbach, Jacob Andreas, Louis-Philippe Morency, Taylor Berg-Kirkpatrick, Kate Saenko, Dan Klein, and Trevor Darrell. Speaker-follower models for vision-and-language navigation. *CoRR*, abs/1806.02724, 2018. 2
- [15] Jing Gu, Eliana Stefani, Qi Wu, Jesse Thomason, and Xin Wang. Vision-and-language navigation: A survey of tasks, methods, and future directions. In *Proceedings of the 60th Annual Meeting of the Association for Computational Linguistics (Volume 1: Long Papers)*, pages 7606–7623, Dublin, Ireland, 2022. Association for Computational Linguistics. 1
- [16] Pierre-Louis Guhur, Makarand Tapaswi, Shizhe Chen, Ivan Laptev, and Cordelia Schmid. Airbert: In-domain pretraining for vision-and-language navigation. *CoRR*, abs/2108.09105, 2021. 6
- [17] Pierre-Louis Guhur, Makarand Tapaswi, Shizhe Chen, Ivan Laptev, and Cordelia Schmid. Airbert: In-domain pretraining for vision-and-language navigation. *CoRR*, abs/2108.09105, 2021. 2
- [18] Pierre-Louis Guhur, Makarand Tapaswi, Shizhe Chen, Ivan Laptev, and Cordelia Schmid. Airbert: In-domain pretraining for vision-and-language navigation. In *Proceedings of the IEEE/CVF International Conference on Computer Vision*, pages 1634–1643, 2021. 3
- [19] Weituo Hao, Chunyuan Li, Xiujun Li, Lawrence Carin, and Jianfeng Gao. Towards learning a generic agent for vision-and-language navigation via pre-training. In *Proceedings of the IEEE/CVF conference on computer vision and pattern recognition*, pages 13137–13146, 2020. 6, 7
- [20] Keji He, Chenyang Si, Zhihe Lu, Yan Huang, Liang Wang, and Xinchao Wang. Frequency-enhanced data augmentation for vision-and-language navigation. In *Thirty-seventh Conference on Neural Information Processing Systems*, 2023. 2, 3, 6
- [21] Jonathan Ho, Ajay Jain, and Pieter Abbeel. Denoising diffusion probabilistic models. *Advances in neural information processing systems*, 33:6840–6851, 2020. 3
- [22] Yicong Hong, Qi Wu, Yuankai Qi, Cristian Rodriguez Opazo, and Stephen Gould. A recurrent vision-and-language BERT for navigation. *CoRR*, abs/2011.13922, 2020. 2, 3, 6, 7
- [23] Jingyang Huo, Qiang Sun, Boyan Jiang, Haitao Lin, and Yanwei Fu. Geovln: Learning geometry-enhanced visual representation with slot attention for vision-and-language navigation. In *Proceedings of the IEEE/CVF Conference*

- on *Computer Vision and Pattern Recognition (CVPR)*, pages 23212–23221, 2023. 2
- [24] Vihan Jain, Gabriel Magalhaes, Alexander Ku, Ashish Vaswani, Eugene Ie, and Jason Baldridge. Stay on the path: Instruction fidelity in vision-and-language navigation. In *Proceedings of the 57th Annual Meeting of the Association for Computational Linguistics*, pages 1862–1872, Florence, Italy, 2019. Association for Computational Linguistics. 2, 3, 5
- [25] Mohit Bansal Jialu Li. Panogen: Text-conditioned panoramic environment generation for vision-and-language navigation. In *arxiv*, 2023. 2, 3, 5, 6, 7
- [26] Aishwarya Kamath, Peter Anderson, Su Wang, Jing Yu Koh, Alexander Ku, Austin Waters, Yinfei Yang, Jason Baldridge, and Zarana Parekh. A new path: Scaling vision-and-language navigation with synthetic instructions and imitation learning. In *Proceedings of the IEEE/CVF Conference on Computer Vision and Pattern Recognition*, pages 10813–10823, 2023. 2
- [27] Jing Yu Koh, Honglak Lee, Yinfei Yang, Jason Baldridge, and Peter Anderson. Pathdreamer: A world model for indoor navigation. 2021. 3
- [28] Jing Yu Koh, Harsh Agrawal, Dhruv Batra, Richard Tucker, Austin Waters, Honglak Lee, Yinfei Yang, Jason Baldridge, and Peter Anderson. Simple and effective synthesis of indoor 3d scenes. In *Proceedings of the AAAI Conference on Artificial Intelligence*, pages 1169–1178, 2023. 2, 3, 6
- [29] Jialu Li and Mohit Bansal. Improving vision-and-language navigation by generating future-view image semantics. In *Proceedings of the IEEE/CVF Conference on Computer Vision and Pattern Recognition*, pages 10803–10812, 2023. 2
- [30] Jialu Li, Hao Tan, and Mohit Bansal. Envedit: Environment editing for vision-and-language navigation. In *Proceedings of the IEEE/CVF Conference on Computer Vision and Pattern Recognition*, pages 15407–15417, 2022. 2, 3, 5, 6
- [31] Junnan Li, Dongxu Li, Silvio Savarese, and Steven Hoi. Blip-2: Bootstrapping language-image pre-training with frozen image encoders and large language models. In *International conference on machine learning*, pages 19730–19742. PMLR, 2023. 4, 7
- [32] Xiangyang Li, Zihan Wang, Jiahao Yang, Yaowei Wang, and Shuqiang Jiang. Kerm: Knowledge enhanced reasoning for vision-and-language navigation—supplementary material—. 2
- [33] Xiwen Liang, Fengda Zhu, Yi Zhu, Bingqian Lin, Bing Wang, and Xiaodan Liang. Contrastive instruction-trajectory learning for vision-language navigation. *CoRR*, abs/2112.04138, 2021. 2
- [34] Chen-Hsuan Lin, Jun Gao, Luming Tang, Towaki Takikawa, Xiaohui Zeng, Xun Huang, Karsten Kreis, Sanja Fidler, Ming-Yu Liu, and Tsung-Yi Lin. Magic3d: High-resolution text-to-3d content creation. In *Proceedings of the IEEE/CVF Conference on Computer Vision and Pattern Recognition*, pages 300–309, 2023. 3
- [35] Kunyang Lin, Peihao Chen, Diwei Huang, Thomas H Li, Mingkui Tan, and Chuang Gan. Learning vision-and-language navigation from youtube videos. In *Proceedings of the IEEE/CVF International Conference on Computer Vision*, pages 8317–8326, 2023. 3, 6
- [36] Chong Liu, Fengda Zhu, Xiaojun Chang, Xiaodan Liang, Zongyuan Ge, and Yi-Dong Shen. Vision-language navigation with random environmental mixup. In *Proceedings of the IEEE/CVF International Conference on Computer Vision*, pages 1644–1654, 2021. 3, 6
- [37] Rui Liu, Wenguan Wang, and Yi Yang. Volumetric environment representation for vision-language navigation. In *Proceedings of the IEEE/CVF Conference on Computer Vision and Pattern Recognition*, pages 16317–16328, 2024. 2
- [38] Andreas Lugmayr, Martin Danelljan, Andres Romero, Fisher Yu, Radu Timofte, and Luc Van Gool. Repaint: Inpainting using denoising diffusion probabilistic models. In *Proceedings of the IEEE/CVF conference on computer vision and pattern recognition*, pages 11461–11471, 2022. 3
- [39] Chih-Yao Ma, Zuxuan Wu, Ghassan AlRegib, Caiming Xiong, and Zolt Kira. The regretful agent: Heuristic-aided navigation through progress estimation. *CoRR*, abs/1903.01602, 2019. 2
- [40] Arjun Majumdar, Ayush Shrivastava, Stefan Lee, Peter Anderson, Devi Parikh, and Dhruv Batra. Improving vision-and-language navigation with image-text pairs from the web. *CoRR*, abs/2004.14973, 2020. 2
- [41] Alexander Quinn Nichol, Prafulla Dhariwal, Aditya Ramesh, Pranav Shyam, Pamela Mishkin, Bob McGrew, Ilya Sutskever, and Mark Chen. Glide: Towards photorealistic image generation and editing with text-guided diffusion models. In *International Conference on Machine Learning*, pages 16784–16804. PMLR, 2022. 3
- [42] Alexander Pashevich, Cordelia Schmid, and Chen Sun. Episodic transformer for vision-and-language navigation. *CoRR*, abs/2105.06453, 2021. 2
- [43] Dustin Podell, Zion English, Kyle Lacey, Andreas Blattmann, Tim Dockhorn, Jonas Müller, Joe Penna, and Robin Rombach. Sdxl: Improving latent diffusion models for high-resolution image synthesis. *arXiv preprint arXiv:2307.01952*, 2023. 7
- [44] Dustin Podell, Zion English, Kyle Lacey, Andreas Blattmann, Tim Dockhorn, Jonas Müller, Joe Penna, and Robin Rombach. Sdxl: Improving latent diffusion models for high-resolution image synthesis, 2023. 3
- [45] Ben Poole, Ajay Jain, Jonathan T Barron, and Ben Mildenhall. Dreamfusion: Text-to-3d using 2d diffusion. *arXiv preprint arXiv:2209.14988*, 2022. 3
- [46] Yuankai Qi, Qi Wu, Peter Anderson, Xin Wang, William Yang Wang, Chunhua Shen, and Anton van den Hengel. Reverie: Remote embodied visual referring expression in real indoor environments. In *Proceedings of the IEEE/CVF Conference on Computer Vision and Pattern Recognition*, pages 9982–9991, 2020. 2, 5
- [47] Yanyuan Qiao, Yuankai Qi, Yicong Hong, Zheng Yu, Peng Wang, and Qi Wu. Hop: History-and-order aware pretraining for vision-and-language navigation. In *2022 IEEE/CVF Conference on Computer Vision and Pattern Recognition (CVPR)*, pages 15397–15406, 2022. 2
- [48] Alec Radford, Jong Wook Kim, Chris Hallacy, Aditya Ramesh, Gabriel Goh, Sandhini Agarwal, Girish Sastry,

- Amanda Askell, Pamela Mishkin, Jack Clark, et al. Learning transferable visual models from natural language supervision. In *International conference on machine learning*, pages 8748–8763. PMLR, 2021. 7
- [49] René Ranftl, Alexey Bochkovskiy, and Vladlen Koltun. Vision transformers for dense prediction. *CoRR*, abs/2103.13413, 2021. 4
- [50] Robin Rombach, Andreas Blattmann, Dominik Lorenz, Patrick Esser, and Björn Ommer. High-resolution image synthesis with latent diffusion models. In *Proceedings of the IEEE/CVF conference on computer vision and pattern recognition*, pages 10684–10695, 2022. 2
- [51] Robin Rombach, Andreas Blattmann, Dominik Lorenz, Patrick Esser, and Björn Ommer. High-resolution image synthesis with latent diffusion models. In *Proceedings of the IEEE/CVF conference on computer vision and pattern recognition*, pages 10684–10695, 2022. 3
- [52] Chitwan Saharia, William Chan, Saurabh Saxena, Lala Li, Jay Whang, Emily L Denton, Kamyar Ghasemipour, Raphael Gontijo Lopes, Burcu Karagol Ayan, Tim Salimans, et al. Photorealistic text-to-image diffusion models with deep language understanding. *Advances in neural information processing systems*, 35:36479–36494, 2022. 3
- [53] Yang Song and Stefano Ermon. Generative modeling by estimating gradients of the data distribution. *Advances in neural information processing systems*, 32, 2019. 3
- [54] Hao Tan, Licheng Yu, and Mohit Bansal. Learning to navigate unseen environments: Back translation with environmental dropout. *CoRR*, abs/1904.04195, 2019. 6
- [55] Hao Tan, Licheng Yu, and Mohit Bansal. Learning to navigate unseen environments: Back translation with environmental dropout. *CoRR*, abs/1904.04195, 2019. 2
- [56] Jesse Thomason, Michael Murray, Maya Cakmak, and Luke Zettlemoyer. Vision-and-dialog navigation. In *Conference on Robot Learning*, pages 394–406. PMLR, 2020. 2, 5
- [57] Arun Balajee Vasudevan, Dengxin Dai, and Luc Van Gool. Talk2nav: Long-range vision-and-language navigation in cities. *CoRR*, abs/1910.02029, 2019. 2
- [58] Jianyi Wang, Zongsheng Yue, Shangchen Zhou, Kelvin CK Chan, and Chen Change Loy. Exploiting diffusion prior for real-world image super-resolution. *International Journal of Computer Vision*, pages 1–21, 2024. 3
- [59] Xin Wang, Qiuyuan Huang, Asli Celikyilmaz, Jianfeng Gao, Dinghan Shen, Yuan-Fang Wang, William Yang Wang, and Lei Zhang. Reinforced cross-modal matching and self-supervised imitation learning for vision-language navigation. *CoRR*, abs/1811.10092, 2018. 2
- [60] Xiang Wang, Hangjie Yuan, Shiwei Zhang, Dayou Chen, Junyi Wang, Yingya Zhang, Yujun Shen, Deli Zhao, and Jingren Zhou. Videocomposer: Compositional video synthesis with motion controllability. *Advances in Neural Information Processing Systems*, 36, 2024. 3
- [61] Zun Wang, Jialu Li, Yicong Hong, Yi Wang, Qi Wu, Mohit Bansal, Stephen Gould, Hao Tan, and Yu Qiao. Scaling data generation in vision-and-language navigation. In *Proceedings of the IEEE/CVF International Conference on Computer Vision*, pages 12009–12020, 2023. 2, 3
- [62] Zihan Wang, Xiangyang Li, Jiahao Yang, Yeqi Liu, and Shuqiang Jiang. Gridmm: Grid memory map for vision-and-language navigation. In *Proceedings of the IEEE/CVF International Conference on Computer Vision*, pages 15625–15636, 2023. 2
- [63] Zihan Wang, Xiangyang Li, Jiahao Yang, Yeqi Liu, Junjie Hu, Ming Jiang, and Shuqiang Jiang. Lookahead exploration with neural radiance representation for continuous vision-language navigation. In *Proceedings of the IEEE/CVF Conference on Computer Vision and Pattern Recognition*, pages 13753–13762, 2024. 2
- [64] Zhengyi Wang, Cheng Lu, Yikai Wang, Fan Bao, Chongxuan Li, Hang Su, and Jun Zhu. Prolificdreamer: High-fidelity and diverse text-to-3d generation with variational score distillation. *Advances in Neural Information Processing Systems*, 36, 2024. 3
- [65] Haiyang Xu, Qinghao Ye, Ming Yan, Yaya Shi, Jiabo Ye, Yuanhong Xu, Chenliang Li, Bin Bi, Qi Qian, Wei Wang, et al. mplug-2: A modularized multi-modal foundation model across text, image and video. In *International Conference on Machine Learning*, pages 38728–38748. PMLR, 2023. 5, 7
- [66] Zeyue Xue, Guanglu Song, Qiushan Guo, Boxiao Liu, Zhuofan Zong, Yu Liu, and Ping Luo. Raphael: Text-to-image generation via large mixture of diffusion paths. *Advances in Neural Information Processing Systems*, 36, 2024. 3
- [67] Tao Yang, Peiran Ren, Xuansong Xie, and Lei Zhang. Pixel-aware stable diffusion for realistic image super-resolution and personalized stylization. *arXiv preprint arXiv:2308.14469*, 2023. 3
- [68] Lvmin Zhang, Anyi Rao, and Maneesh Agrawala. Adding conditional control to text-to-image diffusion models. In *2023 IEEE/CVF International Conference on Computer Vision (ICCV)*, pages 3813–3824, 2023. 4, 7
- [69] Lvmin Zhang, Anyi Rao, and Maneesh Agrawala. Adding conditional control to text-to-image diffusion models. In *Proceedings of the IEEE/CVF International Conference on Computer Vision*, pages 3836–3847, 2023. 3
- [70] Ganlong Zhao, Guanbin Li, Weikai Chen, and Yizhou Yu. Over-nav: Elevating iterative vision-and-language navigation with open-vocabulary detection and structured representation. In *Proceedings of the IEEE/CVF Conference on Computer Vision and Pattern Recognition (CVPR)*, pages 16296–16306, 2024. 2
- [71] Yusheng Zhao, Jinyu Chen, Chen Gao, Wenguan Wang, Lirong Yang, Haibing Ren, Huaxia Xia, and Si Liu. Target-driven structured transformer planner for vision-language navigation. In *Proceedings of the 30th ACM International Conference on Multimedia*, pages 4194–4203, 2022. 2

World-Consistent Data Generation for Vision-and-Language Navigation

Supplementary Material

6. Quantitative Results for Image Quality

As shown in Table 7, WCGEN outperforms other VLN data-augmentation approaches on both metrics and achieves comparable performance with the state-of-the-art panoramic generation method L-MAGIC. We set the ControlNet as the baseline method, employing Stable Diffusion v2 to generate panoramas conditioned on depth directly and split them into perspective images. The quantitative comparison demonstrates that our method is capable of generating visual observations with higher perspective rendering quality.

Tasks	Methods	IS \uparrow	FID \downarrow
Generation	ControlNet	1.58	<u>29.79</u>
	L-MAGIC	2.26	-
Navigation	EnvEdit	1.41	30.24
	PanoGen	1.35	33.46
	WCGEN	<u>2.23</u>	27.54

Table 7. Quantitative results for panoramic quality evaluation.

7. Algorithmic Details

7.1. Cases for Contradictory Observation

The paradigm of our proposed forward module is forwarding previous generations to the current generation. This trajectory-based design indicates that the same viewpoint owns different generated panoramas observed from different trajectories. According to VLN training, each trajectory (together with the corresponding visual observation, instruction, and other information) is regarded as a relatively individual episode. Navigation agents primarily focus on learning the inter-viewpoint spatial correlations rather than merely memorizing visual observations when traversing different trajectories. Our world-consistent synthesized data ensures the accordance and self-harmony of essential relationships. Therefore, those seeming conflicts in appearance have minimal impact on the training process.

7.2. Cases for No Guidance

In the forward module, when the view difference between the current and previous viewpoint is too large to leave any overlapping parts in some cases, we perform the text-to-image generation conditioned on the depth information instead of inpainting. In other words, our process is the same as the pattern of the Initial Module since there are no inconsistency issues under this circumstance.

7.3. Cases for Multiple Images

In the section, we illustrate the cases when there are multiple images in the neighbor set. Following the notation in the main text, we assume that there are m images $Y^{j_1}, Y^{j_2}, \dots, Y^{j_m}$ included in the neighbor set S^i . After performing the respective novel angle synthesis, we get guidance images $G^{j_1 \rightarrow i}, G^{j_2 \rightarrow i}, \dots, G^{j_m \rightarrow i}$ and corresponding blurred masks $M^{j_1 \rightarrow i}, M^{j_2 \rightarrow i}, \dots, M^{j_m \rightarrow i}$. We notice that there are few intersections between masks since different j_k come from different directions. Based on this, we can merge these guidance images into one image by weighted summation:

$$G^{merge} = \sum_{k=1}^m G^{j_k \rightarrow i} \cdot (1 - M^{j_k \rightarrow i}) \quad (6)$$

Then we acquire the mask:

$$M^{merge} = 1 - \sum_{k=1}^m (1 - M^{j_k \rightarrow i}) \quad (7)$$

In the end, we adopt the ControlNet to outpaint G^{merge} conditioned on D^i and acquire Y^i .

7.4. Acquisition of the Traversal Queue

In this section, we provide an elaborate demonstration on the acquisition of the traversal queue Q of the viewpoint stage, which is defined in the Methodology section of the main text. According to the Matterport3D dataset, perspective images of each viewpoint are discretized from the panoramic observation and arranged as follows: Index 0–11 is downward, 12–23 is horizontal and 24–35 is upward. The camera rotates in a clockwise direction. Based on this, the acquisition of Q is illustrated in Algorithm 1.

7.5. Acquisition of the Neighbor Set

In this section, we illustrate the measure to identify which images should be included in the neighbor set. For a given target perspective index i , as depicted in Figure 4, the neighbor set is largely dependent on which row i is located. Take i belongs to the upper row as an example, as shown in Figure 4 (a). If i is above the reference image, we only take the reference image into S^i since other adjacent images are not outpainted yet. Otherwise, if i is either not in the same column with the reference image or the last one on the row, we include both the below image and the left image into S^i , for they have been outpainted in previous steps. Finally when i becomes the last one of the row, to maintain wraparound coherency, we also take the right one into consideration.

Algorithm 1 Acquisition of the Traversal Queue

Require: reference image index: r , number of perspective images: n

Ensure: the target queue Q

```
1: Initialize  $Q$  as an empty queue
2:  $n_h \leftarrow n/3$   $\triangleright$  number of images for each line
3: if  $0 \leq r < n_h$  then  $\triangleright$  the reference image is downward
4:   for  $i = r$  to  $r + n_h$  do
5:     if  $i == r + n_h$  then  $\triangleright$  the last one
6:        $i \leftarrow i \bmod n_h$ 
7:       put  $i + n_h, i + 2 * n_h$  into  $Q$ 
8:     else
9:        $i \leftarrow i \bmod n_h$ 
10:      put  $i + n_h, i + 2 * n_h$  into  $Q$ 
11:      put  $(i + 1) \bmod n_h$  into  $Q$ 
12:    end if
13:  end for
14: end if
15: if  $n_h \leq r < 2 * n_h$  then
16:   for  $i = r$  to  $r + n_h$  do
17:     if  $i == r + n_h$  then
18:        $i \leftarrow i \bmod n_h + n_h$ 
19:       put  $i - n_h, i + n_h$  into  $Q$ 
20:     else
21:        $i \leftarrow i \bmod n_h + n_h$ 
22:       put  $i - n_h, i + n_h$  into  $Q$ 
23:       put  $(i + 1) \bmod n_h + n_h$  into  $Q$ 
24:     end if
25:   end for
26: end if
27: if  $2 * n_h \leq r < 3 * n_h$  then
28:   for  $i = r$  to  $r + n_h$  do
29:     if  $i == r + n_h$  then
30:        $i \leftarrow i \bmod n_h + 2 * n_h$ 
31:       put  $i - n_h, i - 2 * n_h$  into  $Q$ 
32:     else
33:        $i \leftarrow i \bmod n_h + 2 * n_h$ 
34:       put  $i - n_h, i - 2 * n_h$  into  $Q$ 
35:       put  $(i + 1) \bmod n_h + 2 * n_h$  into  $Q$ 
36:     end if
37:   end for
38: end if
39: return  $Q$ 
```

8. Implementation Details

Our training scheme follows the state-of-the-art method DUET, including pre-training stage and the fine-tuning stage. In the pre-training stage, the model is trained on 5 proxy tasks: masked language modeling (MLM), masked region classification (MRC), single-step action prediction (SAP), and object grounding (OG) for 200,000 iterations,

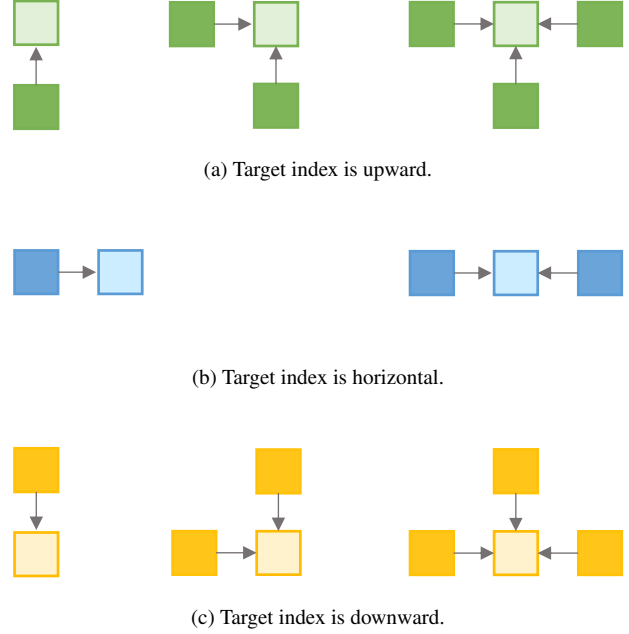


Figure 4. **Acquisition of neighbor set.** Each box represents a perspective image. Different colors denote distinct positional rows. The light-colored boxes label the target perspective image.

with a learning rate set to 10^{-6} . Then in the fine-tuning stage, a pseudo interactive demonstrator (PID) is adopted as the policy to tailor the model specifically for the VLN task.

9. Additional Qualitative Results

In this section, we exhibit more synthesized data to demonstrate our method’s advantages better.

Firstly, to better illustrate the effectiveness of the trajectory stage, we compare our synthesized reference images with the results of dumping the Forward Module and generating each viewpoint independently. As shown in Figure 5, our generation is capable of ensuring the consistency of both appearance and style along the trajectory much better (for instance, all bright yellow wooden interiors). Considering that agents are required to follow a single instruction in one episode, the consistent scenes are beneficial for them to learn to observe and memorize the surroundings when making actions.

Secondly, we depict that our method can achieve good diversity. As shown in Figure 6, our method is able to out-paint various scenes based on one single reference image with different but reasonable scene layouts. We observe that the results are not only different in style but also in semantics (for instance different expansion on the wall). The results indicate that given the original data, our pipeline can potentially generate infinite panoramas and continuously benefit the navigation agents.



Figure 5. **Temporal accordance.** Our trajectory-based generation (the third line) exhibits more temporally consistency in styles and semantics than independently generated images (the second line).




Figure 6. **Diversity.** Our method is capable of easily scaling up since we can potentially generate infinite scenes for a single viewpoint.