

# DDFAV: Remote Sensing Large Vision Language Models Dataset and Evaluation Benchmark

Haodong Li  
Liaoning Technical University  
School of Software  
Huludao, China  
472321734@stu.lntu.edu.cn

Haicheng Qu\*  
Liaoning Technical University  
School of Software  
Huludao, China  
quhaicheng@lntu.edu.cn

Xiaofeng Zhang  
Shang Hai Jiao Tong University  
department of automation  
Shanghai, China  
framebreak@sjtu.edu.cn

**Abstract**—With the rapid development of large vision language models (LVLMs), these models have shown excellent results in various multimodal tasks. Since LVLMs are prone to hallucinations and there are currently few datasets and evaluation methods specifically designed for remote sensing, their performance is typically poor when applied to remote sensing tasks. To address these issues, this paper introduces a high-quality remote sensing LVLMs dataset, DDFAV, created using data augmentation and data mixing strategies. Next, a training instruction set is produced based on some high-quality remote sensing images selected from the proposed dataset. Finally, we develop a remote sensing LVLMs hallucination evaluation method RSPOPE based on the proposed dataset and evaluate the zero-shot capabilities of different LVLMs. Our proposed dataset, instruction set, and evaluation method files are available at <https://github.com/HaodongLi2024/rspope>.

**Index Terms**—Remote Sensing, Large Vision Language Models, Hallucination, Evaluation Methods,

## I. INTRODUCTION

Remote sensing technology uses image data acquired from high altitudes to analyze and understand various phenomena on the Earth’s surface. It is widely applied in fields such as land cover classification, disaster monitoring, and environmental protection. Recently, with the successful application of large vision language models (LVLMs) in natural scenes, researchers have begun to introduce these models into the field of remote sensing to achieve breakthroughs in tasks like image caption generation [35], scene classification [14], and complex reasoning [27]. However, general LVLMs designed for natural scenes tend to produce many hallucinations [1], [7]–[9], [16], [21], [28], [30], [33], and there are significant differences between remote sensing images and natural images. These differences are evident not only in the complexity of image content and target size but also in the requirement for complex spatial reasoning from a unique bird’s-eye perspective in remote sensing images. These factors often lead LVLMs to produce hallucinations in remote sensing tasks, as shown in Fig 1, revealing the limitations of existing remote sensing vision-language models and datasets.

Most existing remote sensing LVLMs datasets are either restricted to a single task [31], [34] or lack diversity and detail [18], limiting the models’ generalization and multi-task processing capabilities. In addition, the annotation quality of

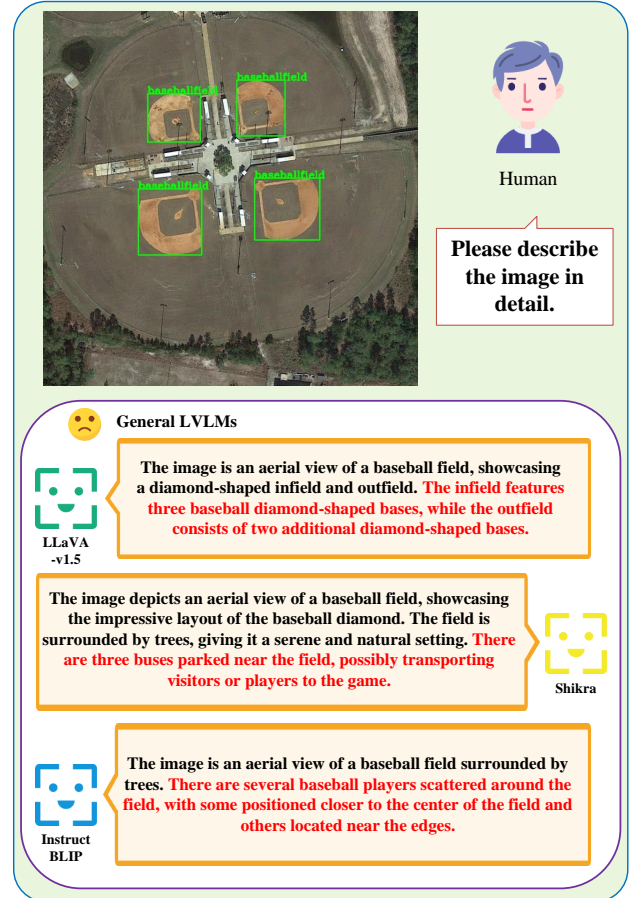


Fig. 1. Comparison of hallucination phenomena of general LVLMs in image captioning tasks for remote sensing images.

many datasets is inconsistent, there is a lack of complex scene reasoning data [20], and the image caption instruction set is too short [32], which leads to significant bias or errors in the training models when processing diverse remote sensing images. Therefore, there is an urgent need for a high-quality remote sensing visual language dataset that covers a wider range of scenes, perspectives, and categories and can perform multiple tasks, ranging from simple image description to complex reasoning.

Current evaluation methods for remote sensing LVLMs also

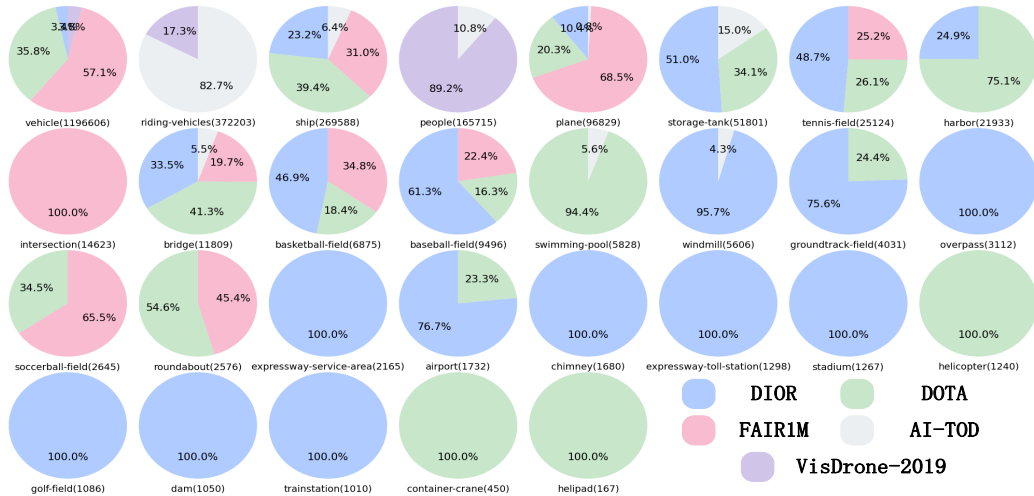


Fig. 2. The number of object categories and source distribution of our proposed remote sensing LVLMs dataset DDFAV.

have notable shortcomings. For example, in image captioning tasks, most evaluation methods focus on the overall similarity between the generated text and the reference text, while overlooking the ability of LVLMs to accurately recognize specific objects in remote sensing images, such as small or overlapping objects. Metrics like BLEU [19] and METEOR [2] emphasize n-gram overlap between generated and reference captions, ROUGE-L [13] focuses on the longest common subsequence between texts, and CIDEr-D [24] measures consistency across multiple reference captions. For visual question answering tasks, methods such as RSVQA [17] include four types of questions: existence, comparison, rural/urban classification, and counting, seemingly providing a comprehensive evaluation of remote sensing LVLMs. However, the subjectivity and variability introduced by open-ended questions present a significant challenge for achieving consistent and reliable evaluation results. The main contributions of this paper can be summarized as follows:

- We analyze the shortcomings of existing remote sensing LVLMs on dedicated datasets and propose a multi-category, multi-view, and more uniformly scaled remote sensing LVLMs dataset, DDFAV, created using data enhancement and data mixing techniques.
- Using the proposed DDFAV dataset, we select a subset to create an instruction set for training remote sensing LVLMs, covering tasks such as image captioning, visual question answering, and complex reasoning.
- We develop an RSPOPE evaluation method, based on POPE [12], for current remote sensing LVLMs using the proposed DDFAV dataset and employ mainstream LVLMs to evaluate their zero-shot remote sensing image recognition capabilities.

## II. METHOD

### A. DDFAV Remote Sensing LVLMs Dataset

The remote sensing LVLMs dataset DDFAV we propose includes five target detection datasets: DIOR [11], DOTA [29],

FAIR1M [22], VisDrone-2019 [6], and AI-TOD [26]. The first three are SAMRS [25] remote sensing image target detection datasets used by GeoChat. These three datasets contain a wealth of object categories (such as cars, ships, airplanes, various venues, etc.) and standard perspectives from remote sensing satellite imagery. However, these three datasets have two shortcomings. The first is the lack of remote sensing object information, such as pedestrians and riding vehicles. To address this, we add a fourth dataset, the VisDrone-2019 dataset, which was publicly released by the AISKYEYE team at Tianjin University. This dataset not only compensates for the missing information on objects like pedestrians and riding vehicles but also provides remote sensing images from the perspective of drone aerial photography, making the dataset more diverse. Second, the sizes of objects in the first three datasets are relatively uniform. A major challenge in remote sensing image target detection is the low accuracy of small object detection. This issue is also evident when observing the hallucination phenomenon in LVLMs. To address this, we add a fifth dataset, the AI-TOD dataset proposed by Wuhan University in 2020, where 87.7% of the objects are smaller than  $32 \times 32$  pixels. The mean and standard deviation of the object sizes are 12.8 pixels and 5.9 pixels, respectively, which are much smaller than those in other remote sensing and aerial image datasets. Finally, our proposed DDFAV dataset contains 29 remote sensing object categories, including large objects such as airports, stadiums, bridges, and small objects such as cars, pedestrians, and ships. It also covers different scenes in cities and rural areas as well as different perspectives of satellites and drones. The object categories and number information of the dataset are shown in Fig. 2.

### B. DDFAV Remote Sensing LVLMs Instruction Set

Additionally, we create corresponding instruction sets for high-quality remote sensing images selected from the proposed DDFAV dataset by combining model-generated annotations with manual quality checks. The statistics of our proposed

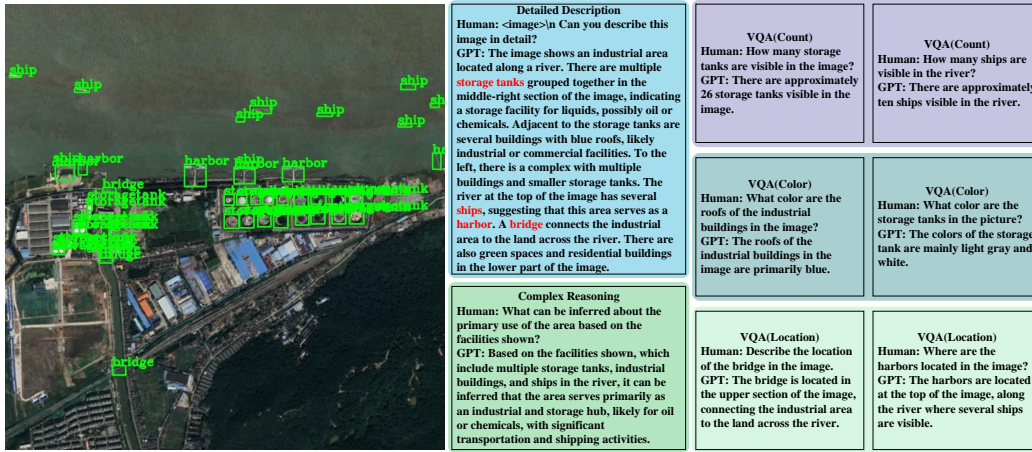


Fig. 3. An example from the DDFAV remote sensing LVLMs instruction set includes a remote sensing image with 8 question-answer pairs: 1 detailed image description, 1 complex reasoning question, 2 visual questions about color, 2 visual questions about counting, and 2 visual questions about object location.

instruction set are shown in Table I. First, we input each image into GPT-4o, which generates 8 question-answer pairs related to the image. The answers provide detailed descriptions, complex reasoning, and additional information such as the number of objects, their colors, sizes, positions in the image, and relationships between objects. Then, through manual inspection and modification, we align these details with the true content of the image to obtain the final instruction set. An example of the instruction set we propose is shown in Fig 3.

TABLE I  
DDFAV INSTRUCTION SET INFORMATION STATISTICS.

Dataset	Images	Sentences	Words	Caption length
DIOR	499	7636	127951	46.81
DOTA	673	10756	226218	85.22
FAIR1M	167	2704	49676	74.22
AI-TOD	37	564	10961	71.73
VisDrone-2019	379	5990	92105	44.13

### III. EXPERIMENTS AND ANALYSIS

#### A. POPE Metric Evaluation of Remote Sensing Datasets

Inspired by the POPE evaluation method, we propose a binary classification hallucination evaluation tailored specifically for remote sensing datasets, named RSPOPE. Specifically, we sample the 29 categories of the DDFAV dataset we propose using random, popular, and adversarial sampling methods as defined by POPE. In addition, we innovatively divide the evaluation images into easy, medium, and hard levels to more intuitively and effectively assess the performance of LVLMs. At the easy level, POPE generates 6 binary classification problems per image; at the medium level, it generates 8 binary classification problems per image; and at the hard level, it generates 10 binary classification problems per image. Fig 4 shows part of the RSPOPE evaluation method we designed.

#### B. Comparison of Zero-Shot Capabilities of Different General LVLMs for Remote Sensing Data

To demonstrate the versatility of our proposed DDFAV dataset and the RSPOPE evaluation method across different

Image	Question	Answer
	Is there a <b>groundtrack-field</b> in the image?	Yes
	Is there a <b>bridge</b> in the image?	Yes
	Is there a <b>baseball-field</b> in the image?	No
	Is there a <b>soccerball-field</b> in the image?	Yes
	Is there a <b>riding-vehicles</b> in the image?	No
	Is there a <b>windmill</b> in the image?	No
	Is there a <b>vehicle</b> in the image?	Yes
	Is there a <b>ship</b> in the image?	No
	Is there a <b>people</b> in the image?	No
	Is there a <b>plane</b> in the image?	No
	Is there a <b>tennis-field</b> in the image?	Yes
	Is there a <b>stadium</b> in the image?	Yes
	Is there a <b>riding-vehicles</b> in the image?	No
	Is there a <b>groundtrack-field</b> in the image?	Yes
	Is there a <b>baseball-field</b> in the image?	Yes
	Is there a <b>vehicle</b> in the image?	Yes
	Is there a <b>storage-tank</b> in the image?	Yes
	Is there a <b>people</b> in the image?	No
	Is there a <b>ship</b> in the image?	Yes
	Is there a <b>harbor</b> in the image?	No
	Is there a <b>riding-vehicles</b> in the image?	No
	Is there an <b>intersection</b> in the image?	No
Is there a <b>bridge</b> in the image?	Yes	
Is there a <b>tennis-field</b> in the image?	No	

Fig. 4. The RSPOPE evaluation benchmark is designed for specific images in the DDFAV dataset. From top to bottom, the settings of the three pictures are easy + random, medium + popular, and hard + adversarial.

LVLMs, we select 100 images from the DDFAV dataset for each of the easy, medium, and hard levels defined in the RSPOPE evaluation. We then conduct experiments using beam search with the number of beams set to 5. The easy level requires that the picture contains at least 2 different categories of objects, with a total of 5 or fewer objects. The medium level requires at least 3 different categories of objects, with

TABLE II

THE PROPOSED RSPOPE EVALUATION METHOD CONDUCTS ZERO-SHOT EVALUATIONS ON 7B-SIZED LVLMS USING THE SELECTED DDFAV DATASET.

Level	Setting	Model	LLM	Accuracy	Precision	Recall	F1 Score	Yes (%)	Time
Easy	Random	Minigt4 [36]	Vicuna-v0-7B [4]	68.17	67.14	98.44	79.83	93.83	06:30
		Minigt4	Llama2-7B [23]	65.50	66.30	93.75	77.67	90.50	06:48
		InstructBLIP [5]	Vicuna-v1.1-7B	74.67	<b>84.73</b>	73.70	78.83	55.67	06:48
		Shikra [3]	Vicuna-7B	71.00	72.44	88.28	79.58	78.00	21:34
		LLaVA-v1.5 [15]	Vicuna-v1.5-7B	71.00	68.95	<b>99.48</b>	81.45	92.33	13:19
		GeoChat [10]	Vicuna-v1.5-7B	<b>75.00</b>	74.89	91.67	<b>82.44</b>	78.33	18:16
	Popular	Minigt4	Vicuna-v0-7B	68.17	67.38	97.40	79.66	92.50	06:36
		Minigt4	Llama2-7B	71.50	71.01	93.75	80.81	84.50	06:48
		InstructBLIP	Vicuna-v1.1-7B	75.00	85.24	73.70	79.05	55.33	06:53
		Shikra	Vicuna-7B	82.17	84.54	88.28	86.37	66.83	21:26
		LLaVA-v1.5	Vicuna-v1.5-7B	73.83	71.14	<b>99.48</b>	82.95	89.50	13:52
		GeoChat	Vicuna-v1.5-7B	<b>89.67</b>	<b>92.15</b>	96.17	<b>91.91</b>	63.67	18:30
	Adversarial	Minigt4	Vicuna-v0-7B	66.50	66.19	97.40	78.82	94.17	06:33
		Minigt4	Llama2-7B	67.50	67.80	93.75	78.69	88.50	06:47
		InstructBLIP	Vicuna-v1.1-7B	67.50	75.07	73.70	74.38	62.83	06:44
		Shikra	Vicuna-7B	75.83	77.22	88.28	82.38	73.17	21:26
		LLaVA-v1.5	Vicuna-v1.5-7B	69.50	67.85	<b>99.48</b>	80.68	93.83	13:50
		GeoChat	Vicuna-v1.5-7B	<b>78.83</b>	<b>78.75</b>	91.67	<b>84.72</b>	74.50	17:54
Medium	Random	Minigt4	Vicuna-v0-7B	49.50	49.27	94.15	64.69	93.88	08:40
		Minigt4	Llama2-7B	49.50	49.24	90.33	63.73	90.13	09:03
		InstructBLIP	Vicuna-v1.1-7B	<b>73.00</b>	<b>72.41</b>	72.77	72.59	49.38	08:53
		Shikra	Vicuna-7B	66.13	60.97	86.26	71.44	69.50	28:41
		LLaVA-v1.5	Vicuna-v1.5-7B	59.88	55.07	<b>99.49</b>	70.90	88.75	18:23
		GeoChat	Vicuna-v1.5-7B	69.63	63.84	88.04	<b>74.01</b>	67.75	24:21
	Popular	Minigt4	Vicuna-v0-7B	54.88	52.26	94.15	67.21	88.50	08:39
		Minigt4	Llama2-7B	59.25	55.21	90.33	68.53	80.38	09:05
		InstructBLIP	Vicuna-v1.1-7B	81.38	87.20	72.77	79.33	41.00	09:13
		Shikra	Vicuna-7B	81.13	77.75	86.26	81.79	54.50	28:39
		LLaVA-v1.5	Vicuna-v1.5-7B	67.38	60.15	<b>99.49</b>	74.98	81.25	18:19
		GeoChat	Vicuna-v1.5-7B	<b>89.88</b>	<b>91.05</b>	88.04	<b>89.52</b>	47.50	24:30
	Adversarial	Minigt4	Vicuna-v0-7B	52.13	50.68	94.15	65.89	91.25	08:40
		Minigt4	Llama2-7B	55.75	52.91	90.33	66.73	83.88	09:03
		InstructBLIP	Vicuna-v1.1-7B	71.63	<b>70.44</b>	72.77	71.59	50.75	09:00
		Shikra	Vicuna-7B	73.13	67.80	86.26	75.92	62.50	28:40
		LLaVA-v1.5	Vicuna-v1.5-7B	61.50	56.10	<b>99.49</b>	71.74	87.13	18:17
		GeoChat	Vicuna-v1.5-7B	<b>75.63</b>	70.04	88.04	<b>78.02</b>	61.75	23:57
Hard	Random	Minigt4	Vicuna-v0-7B	41.10	39.98	88.48	55.07	90.30	10:49
		Minigt4	Llama2-7B	43.60	41.22	89.71	56.48	88.80	11:21
		InstructBLIP	Vicuna-v1.1-7B	<b>78.30</b>	<b>74.30</b>	71.57	<b>72.91</b>	39.30	10:57
		Shikra	Vicuna-7B	68.10	57.40	84.56	68.38	60.10	35:30
		LLaVA-v1.5	Vicuna-v1.5-7B	50.30	45.17	<b>98.53</b>	61.80	89.30	22:54
		GeoChat	Vicuna-v1.5-7B	71.10	59.93	87.99	71.30	59.90	31:14
	Popular	Minigt4	Vicuna-v0-7B	44.60	41.59	88.48	56.58	86.80	10:51
		Minigt4	Llama2-7B	50.70	44.80	89.71	59.76	81.70	11:15
		InstructBLIP	Vicuna-v1.1-7B	<b>79.80</b>	<b>77.25</b>	71.57	74.30	37.80	10:53
		Shikra	Vicuna-7B	76.30	66.47	84.56	74.43	51.90	35:53
		LLaVA-v1.5	Vicuna-v1.5-7B	50.30	45.02	<b>98.53</b>	61.80	89.30	22:51
		GeoChat	Vicuna-v1.5-7B	77.50	67.10	88.00	<b>76.14</b>	53.50	30:47
	Adversarial	Minigt4	Vicuna-v0-7B	44.70	41.64	88.48	56.63	86.70	10:49
		Minigt4	Llama2-7B	50.40	44.63	89.71	59.61	82.00	11:19
		InstructBLIP	Vicuna-v1.1-7B	77.60	<b>73.00</b>	71.57	72.28	40.00	11:03
		Shikra	Vicuna-7B	75.50	64.46	84.56	73.80	52.70	35:52
		LLaVA-v1.5	Vicuna-v1.5-7B	50.20	44.97	<b>98.53</b>	61.75	89.40	22:54
		GeoChat	Vicuna-v1.5-7B	<b>79.40</b>	69.57	87.99	<b>77.71</b>	51.60	30:48

the total number of objects ranging from 6 to 10. The hard level requires at least 4 different categories of objects, with 11 or more objects in the picture. As shown in Table II, GeoChat LVLMS achieve the highest F1 score in nine of the RSPOPE evaluation settings, except for the hard-adversarial setting. Additionally, Minigt4, utilizing Vicuna-v0-7B as the large language model, has the shortest experiment time across all settings, whereas Shikra has the longest.

#### IV. CONCLUSION

This paper analyzed the current situation of remote sensing LVLMS, highlighting the lack of high-quality datasets and re-

liable hallucination evaluation methods. To address this issue, we proposed a higher-quality remote sensing LVLMS dataset, DDFAV, and produced a training instruction set that could be adapted to various LVLMS tasks. Additionally, we developed a remote sensing LVLMS hallucination evaluation method called "RSPOPE" based on the proposed dataset and conducted zero-shot evaluation experiments on multiple LVLMS. We plan to further expand the scale of the training instruction set and evaluation method in the future.

## REFERENCES

- [1] Wenbin An, Feng Tian, Sicong Leng, Jiahao Nie, Haonan Lin, QianYing Wang, Guang Dai, Ping Chen, and Shijian Lu. Agla: Mitigating object hallucinations in large vision-language models with assembly of global and local attention. *arXiv preprint arXiv:2406.12718*, 2024.
- [2] Satanjeev Banerjee and Alon Lavie. Meteor: An automatic metric for mt evaluation with improved correlation with human judgments. In *Proceedings of the acl workshop on intrinsic and extrinsic evaluation measures for machine translation and/or summarization*, pages 65–72, 2005.
- [3] Keqin Chen, Zhao Zhang, Weili Zeng, Richong Zhang, Feng Zhu, and Rui Zhao. Shikra: Unleashing multimodal llm’s referential dialogue magic. *arXiv preprint arXiv:2306.15195*, 2023.
- [4] Wei-Lin Chiang, Zhuohan Li, Zi Lin, Ying Sheng, Zhanghao Wu, Hao Zhang, Lianmin Zheng, Siyuan Zhuang, Yonghao Zhuang, Joseph E Gonzalez, et al. Vicuna: An open-source chatbot impressing gpt-4 with 90%\* chatgpt quality. See <https://vicuna.lmsys.org> (accessed 14 April 2023), 2(3):6, 2023.
- [5] Wenliang Dai, Junnan Li, DONGXU LI, Anthony Tiong, Junqi Zhao, Weisheng Wang, Boyang Li, Pascale N Fung, and Steven Hoi. Instructblip: Towards general-purpose vision-language models with instruction tuning. In A. Oh, T. Naumann, A. Globerson, K. Saenko, M. Hardt, and S. Levine, editors, *Advances in Neural Information Processing Systems*, volume 36, pages 49250–49267. Curran Associates, Inc., 2023.
- [6] Dawei Du, Pengfei Zhu, Longyin Wen, Xiao Bian, Haibin Lin, Qinghua Hu, Tao Peng, Jiayu Zheng, Xinyao Wang, Yue Zhang, et al. Visdrone-det2019: The vision meets drone object detection in image challenge results. In *Proceedings of the IEEE/CVF international conference on computer vision workshops*, pages 0–0, 2019.
- [7] Sreyan Ghosh, Chandra Kiran Reddy Evuru, Sonal Kumar, Utkarsh Tyagi, Oriol Nieto, Zeyu Jin, and Dinesh Manocha. Vdgd: Mitigating lvlm hallucinations in cognitive prompts by bridging the visual perception gap. *arXiv e-prints*, pages arXiv–2405, 2024.
- [8] Qidong Huang, Xiaoyi Dong, Pan Zhang, Bin Wang, Conghui He, Jiaqi Wang, Dahua Lin, Weiming Zhang, and Nenghai Yu. Opera: Alleviating hallucination in multi-modal large language models via over-trust penalty and retrospection-allocation. In *Proceedings of the IEEE/CVF Conference on Computer Vision and Pattern Recognition*, pages 13418–13427, 2024.
- [9] Junho Kim, Hyunjun Kim, Yeonju Kim, and Yong Man Ro. Code: Contrasting self-generated description to combat hallucination in large multi-modal models. *arXiv preprint arXiv:2406.01920*, 2024.
- [10] Kartik Kuckreja, Muhammad Sohail Danish, Muzammal Naseer, Abhijit Das, Salman Khan, and Fahad Shahbaz Khan. Geochat: Grounded large vision-language model for remote sensing. In *Proceedings of the IEEE/CVF Conference on Computer Vision and Pattern Recognition*, pages 27831–27840, 2024.
- [11] Ke Li, Gang Wan, Gong Cheng, Liqiu Meng, and Junwei Han. Object detection in optical remote sensing images: A survey and a new benchmark. *ISPRS journal of photogrammetry and remote sensing*, 159:296–307, 2020.
- [12] Yifan Li, Yifan Du, Kun Zhou, Jinpeng Wang, Wayne Xin Zhao, and Ji-Rong Wen. Evaluating object hallucination in large vision-language models. In *Proceedings of the 2023 Conference on Empirical Methods in Natural Language Processing*, pages 292–305, 2023.
- [13] Chin-Yew Lin. Rouge: A package for automatic evaluation of summaries. In *Text summarization branches out*, pages 74–81, 2004.
- [14] Fan Liu, Delong Chen, Zhangqingyun Guan, Xiaocong Zhou, Jiale Zhu, Qiaolin Ye, Liyong Fu, and Jun Zhou. Remoteclip: A vision language foundation model for remote sensing. *IEEE Transactions on Geoscience and Remote Sensing*, 2024.
- [15] Haotian Liu, Chunyuan Li, Qingyang Wu, and Yong Jae Lee. Visual instruction tuning. *Advances in neural information processing systems*, 36, 2024.
- [16] Shi Liu, Kecheng Zheng, and Wei Chen. Paying more attention to image: A training-free method for alleviating hallucination in lvlms. *arXiv preprint arXiv:2407.21771*, 2024.
- [17] Sylvain Lobry, Diego Marcos, Jesse Murray, and Devis Tuia. Rsvqa: Visual question answering for remote sensing data. *IEEE Transactions on Geoscience and Remote Sensing*, 58(12):8555–8566, 2020.
- [18] Xiaoqiang Lu, Binqiang Wang, Xiangtao Zheng, and Xuelong Li. Exploring models and data for remote sensing image caption generation. *IEEE Transactions on Geoscience and Remote Sensing*, 56(4):2183–2195, 2017.
- [19] Kishore Papineni, Salim Roukos, Todd Ward, and Wei-Jing Zhu. Bleu: a method for automatic evaluation of machine translation. In *Proceedings of the 40th annual meeting of the Association for Computational Linguistics*, pages 311–318, 2002.
- [20] Bo Qu, Xuelong Li, Dacheng Tao, and Xiaoqiang Lu. Deep semantic understanding of high resolution remote sensing image. In *2016 International conference on computer, information and telecommunication systems (Cits)*, pages 1–5. IEEE, 2016.
- [21] Xiaoye Qu, Qiyuan Chen, Wei Wei, Jishuo Sun, and Jianfeng Dong. Alleviating hallucination in large vision-language models with active retrieval augmentation. *arXiv preprint arXiv:2408.00555*, 2024.
- [22] Xian Sun, Peijin Wang, Zhiyuan Yan, Feng Xu, Ruiping Wang, Wenhui Diao, Jin Chen, Jihao Li, Yingchao Feng, Tao Xu, et al. Fair1m: A benchmark dataset for fine-grained object recognition in high-resolution remote sensing imagery. *ISPRS Journal of Photogrammetry and Remote Sensing*, 184:116–130, 2022.
- [23] Hugo Touvron, Louis Martin, Kevin Stone, Peter Albert, Amjad Almahairi, Yasmine Babaei, Nikolay Bashlykov, Soumya Batra, Prajjwal Bhargava, Shruti Bhosale, et al. Llama 2: Open foundation and finetuned chat models. *arXiv preprint arXiv:2307.09288*, 2023.
- [24] Ramakrishna Vedantam, C Lawrence Zitnick, and Devi Parikh. Cider: Consensus-based image description evaluation. In *Proceedings of the IEEE conference on computer vision and pattern recognition*, pages 4566–4575, 2015.
- [25] Di Wang, Jing Zhang, Bo Du, Minqiang Xu, Lin Liu, Dacheng Tao, and Liangpei Zhang. Samrs: Scaling-up remote sensing segmentation dataset with segment anything model. *Advances in Neural Information Processing Systems*, 36, 2024.
- [26] Jinwang Wang, Wen Yang, Haowen Guo, Ruixiang Zhang, and Gui-Song Xia. Tiny object detection in aerial images. In *2020 25th international conference on pattern recognition (ICPR)*, pages 3791–3798. IEEE, 2021.
- [27] Junjie Wang, Zhuo Zheng, Zihang Chen, Ailong Ma, and Yanfei Zhong. Earthvqa: Towards queryable earth via relational reasoning-based remote sensing visual question answering. In *Proceedings of the AAAI Conference on Artificial Intelligence*, volume 38, pages 5481–5489, 2024.
- [28] Mingrui Wu, Jiayi Ji, Oucheng Huang, Jiale Li, Yuhang Wu, Xiaoshuai Sun, and Rongrong Ji. Evaluating and analyzing relationship hallucinations in lvlms. *arXiv preprint arXiv:2406.16449*, 2024.
- [29] Gui-Song Xia, Xiang Bai, Jian Ding, Zhen Zhu, Serge Belongie, Jiebo Luo, Mihai Datcu, Marcello Pelillo, and Liangpei Zhang. Dota: A large-scale dataset for object detection in aerial images. In *Proceedings of the IEEE conference on computer vision and pattern recognition*, pages 3974–3983, 2018.
- [30] Wenyi Xiao, Ziwei Huang, Leilei Gan, Wanggui He, Haoyuan Li, Zhelun Yu, Hao Jiang, Fei Wu, and Linchao Zhu. Detecting and mitigating hallucination in large vision language models via fine-grained ai feedback. *arXiv preprint arXiv:2404.14233*, 2024.
- [31] Yi Yang and Shawn Newsam. Bag-of-visual-words and spatial extensions for land-use classification. In *Proceedings of the 18th SIGSPATIAL international conference on advances in geographic information systems*, pages 270–279, 2010.
- [32] Fan Zhang, Bo Du, and Liangpei Zhang. Saliency-guided unsupervised feature learning for scene classification. *IEEE transactions on Geoscience and Remote Sensing*, 53(4):2175–2184, 2014.
- [33] Xiaofeng Zhang, Chen Shen, Xiaosong Yuan, Shaotian Yan, Liang Xie, Wenxiao Wang, Chaochen Gu, Hao Tang, and Jieping Ye. From redundancy to relevance: Enhancing explainability in multimodal large language models. *arXiv preprint arXiv:2406.06579*, 2024.
- [34] Zilun Zhang, Tiancheng Zhao, Yulong Guo, and Jianwei Yin. Rs5m: A large scale vision-language dataset for remote sensing vision-language foundation model. *arXiv preprint arXiv:2306.11300*, 2023.
- [35] Rui Zhao, Zhenwei Shi, and Zhengxia Zou. High-resolution remote sensing image captioning based on structured attention. *IEEE Transactions on Geoscience and Remote Sensing*, 60:1–14, 2021.
- [36] Deyao Zhu, Jun Chen, Xiaoqian Shen, Xiang Li, and Mohamed Elhoseiny. MiniGPT-4: Enhancing vision-language understanding with advanced large language models. *arXiv preprint arXiv:2304.10592*, 2023.