

Outlier-Robust Long-Term Robotic Mapping Leveraging Ground Segmentation

Hyungtae Lim

Massachusetts Institute of Technology

I. MOTIVATION

Despite the remarkable advancements in deep learning-based perception technologies [20, 23, 43] and simultaneous localization and mapping (SLAM) [5, 7, 10, 17, 18], one can face the failure of these approaches when robots encounter scenarios outside their modeled experiences [22] (here, the term *modeling* encompasses both conventional pattern finding and data-driven approaches). In particular, because learning-based methods are prone to catastrophic failure when operated in untrained scenes [27, 39], there is still a demand for conventional yet robust approaches that work out of the box in diverse scenarios [14, 28, 36, 37, 38, 41, 46, 48], such as real-world robotic services [19] and SLAM competitions [8, 12, 31, 47]. In addition, the dynamic nature of real-world environments, characterized by changing surroundings over time and the presence of moving objects, leads to undesirable data points that hinder a robot from localization and path planning [15]. Consequently, methodologies that enable long-term map management [34], such as multi-session SLAM [6, 9, 45, 53] and static map building [13, 24], become essential.

Therefore, to achieve a robust long-term robotic mapping system that can work out of the box, first, I propose (i) fast and robust ground segmentation to reject the ground points, which are featureless and thus not helpful for localization and mapping [21, 25]. Then, by employing the concept of graduated non-convexity (GNC) [50, 51], I propose (ii) outlier-robust registration with ground segmentation that overcomes the presence of gross outliers within the feature matching results [26, 27], and (iii) hierarchical multi-session SLAM that not only uses our proposed GNC-based registration but also employs a GNC solver to be robust against outlier loop candidates. Finally, I propose (iv) instance-aware static map building that can handle the presence of moving objects in the environment [29] based on the observation that most moving objects in urban environments are inevitably in contact with the ground.

II. TOWARDS ROBUST PERCEPTION AND MAPPING

A. Noise-Robust Ground Segmentation as Preprocessing

First, we propose a fast and robust region-wise ground segmentation [21, 25] to be employed as a preprocessing step for instance segmentation [32] or robust registration [27]. In recent years, while ground segmentation methods with high precision and recall in complex urban environments have been proposed [4, 30, 35, 40, 49], it has been observed that these approaches sometimes fail due to the noisy points close to

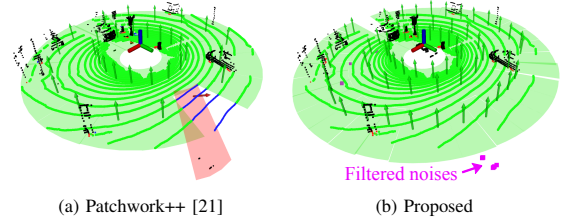


Fig. 1: (a)-(b) Performance comparison between Patchwork++ [21] and our proposed approach, which rejects the reflected noises and thus successfully filters ground points. Light green and red bins represent that normal vectors (arrows) of the estimated planes that are sufficiently upright and too tilted, respectively. Blue points denote wrongly rejected ground points, i.e., false negatives (best viewed in color).

the bottom of the ground (Fig. 1(a)). Thus, to address this issue, we filter the noisy points by reusing previously estimated ground planes of neighboring bins when estimating the ground plane of the target bin in a cascaded manner. Our ground segmentation operates over 100 Hz for a point cloud acquired by a 64-channel LiDAR sensor while being robust against these noisy points (Fig. 1(b)); thus, it can be easily employed as a preprocessing step with little computational burden on the subsequent algorithms.

B. Outlier-Robust Registration for Loop Closing in Single-Session SLAM and Initial Alignment of Multi-Session SLAM

LiDAR point clouds have sparse characteristics, which means that the regions closer to the sensor origin are denser, and those further away become dramatically sparser [25]. The issue leads to spurious correspondences when the viewpoint difference between two point clouds becomes distant, which may result in the failure of the registration process (Fig. 2(b)).




Fig. 2: (a) Example of source (red) and target clouds (green) in the KITTI dataset, where the left-bottom text represents the pose discrepancy in each scene. (b)-(c) Registration results before (W/o GS) and after the application of ground segmentation (W/ GS), where the blue points denote the warped source cloud by the estimated pose. Our proposed approach [27] successfully estimates the relative pose even though the pose discrepancy between viewpoints of source and target clouds is far distant. Black dashed boxes highlight the non-ground objects that have to be tightly aligned (note that, in (c), these objects are well-aligned). The solid red and green boxes indicate that algorithms failed and succeeded, respectively (best viewed in color).

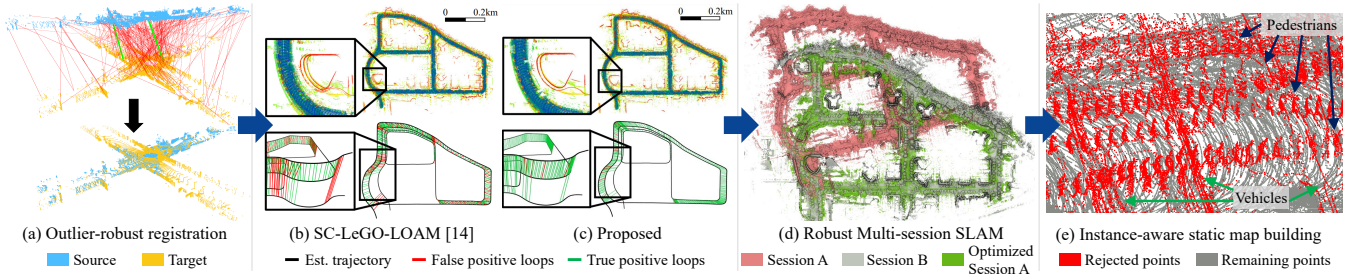


Fig. 3: Our proposed long-term mapping pipeline. (a) Registration result of our outlier-robust registration framework when estimating the relative pose between two distant viewpoints of point clouds. Our approach robustly estimates the relative pose despite gross outliers (red lines). (b)-(c) Before and after the application of our proposed registration in the loop closing module of SC-LeGO-LOAM [14]. Our proposed registration significantly reduces the number of false positive loops, enhancing the mapping result (see the upper zoomed boxes). (d) Our multi-session SLAM results by taking two trajectories from our single-session SLAM as inputs. Note that we leverage our outlier-robust registration to initially align the data via map-to-map registration. (e) Example of results by the proposed static map building approach. Because the points from moving objects are rejected at an instance-level, traces of pedestrians and vehicles are successfully filtered out. Note that all the approaches are designed to be learning-free and robust; thus, the proposed approaches can be easily employed in various robot platforms and sensor configurations.

That is, as the viewpoint difference between two point clouds becomes distant, the geometrically distinguishable non-ground points are partially overlapped, and moreover, those overlapped areas are too sparse to establish correct correspondences. Meanwhile, the ground points near the sensor origin are dominant and geometrically indistinguishable; thus, the feature descriptors from them become ambiguous, resulting in gross outliers [27].

To tackle this problem in a simple yet effective manner, ground segmentation is exploited as an outlier pruning step and then a GNC [51]-based robust global registration is applied, which estimates pose while rejecting the outlier measurements simultaneously [3, 52], overcoming up to 70-80% of outliers and providing faster speed compared with previous works [11, 33]. Consequently, we have demonstrated that our proposed method shows a high success rate when distant source and target clouds are given, particularly, our proposed approach enhances the PGO results compared with the baseline approach [14] (see Figs. 3(b) and (c)).

Beyond scan-to-scan registration, the proposed method is also applicable to map-to-map registration for initial alignment, owing to its learning-free nature and scalability. Therefore, our approach enhances the performance of multi-session SLAM by providing a precise initial alignment (Fig. 3(d)).

During PGO in both single-session and multi-session SLAM procedures, a GNC solver is also employed [1]. By doing so, we can finally achieve consistent and accurate mapping results by suppressing the impact of false positives inter- and intra-loops.

C. Instance-Aware Static Map Building

Finally, static map building is performed using the scan data and the optimized poses. As an extension of our previous work [24], which only detects the traces of moving objects and removes them without the instance-level consideration, we propose instance-level dynamic points removal [29], designed to precisely reject points from moving objects while preserving as many static points as possible. This approach, based on the observation that dynamic objects move over time and temporarily occupy space, allows us to detect traces of dynamic

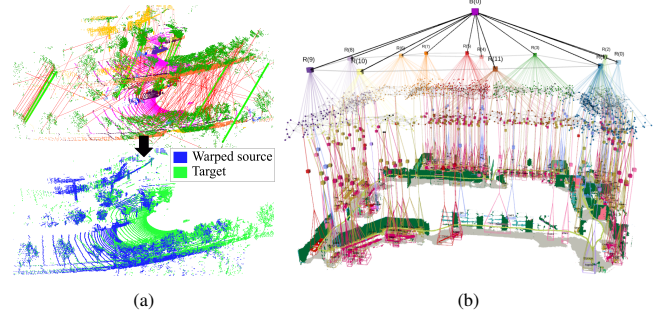


Fig. 4: Ongoing research topics: (a) semantics-aware registration output in the MulRan dataset [16] using the semantic segmentation network trained in the SemanticKITTI dataset [2] and (b) scene graph-based mapping result in our campus with zero-shot predictions [42].

objects by comparing geometrical discrepancies, i.e., the min-max height difference within a grid, between the t -th scan and the map cloud. As a result, we can construct a static map that is directly usable for localization and path planning, as shown in Fig. 3(e).

III. FUTURE RESEARCH DIRECTION: SEMANTICS-AWARE LONG-TERM MAPPING

So far my focus has been on the conventional geometric estimation approaches, yet I believe integrating semantic information into the geometrical perception is crucial for developing more intelligent and adaptive robotic systems to significantly enhance the robustness and scene understanding capabilities. I especially advocate for approaches that can robustly perform estimation despite the performance degradation of semantic segmentation in zero-shot situations, i.e., when using the network in unmodeled scenes.

To this end, I embark on two directions of research to integrate semantic information: (i) semantics-aware registration (Fig. 4(a)) and (ii) scene graph-based mapping framework (Fig. 4(b)) using zero-shot predictions from the semantic segmentation network [42, 44]. Consequently, these semantics-aware mapping frameworks would enable robots to navigate and interact with their surroundings in a more intelligent and context-aware manner, significantly boosting their autonomy and effectiveness in performing a wide array of tasks.

REFERENCES

- [1] Marcus Abate, Yun Chang, Nathan Hughes, and Luca Carlone. Kimera2: Robust and accurate metric-semantic SLAM in the real world. *arXiv preprint arXiv:2401.06323*, 2024.
- [2] Jens Behley, Martin Garbade, Andres Milioto, Jan Quenzel, Sven Behnke, Cyrill Stachniss, and Jurgen Gall. SemanticKITTI: A dataset for semantic scene understanding of LiDAR sequences. In *Proc. of the IEEE/CVF Intl. Conf. on Computer Vision (ICCV)*, pages 9297–9307, 2019.
- [3] Michael J Black and Anand Rangarajan. On the unification of line processes, outlier rejection, and robust statistics with applications in early vision. *Intl. Journal of Computer Vision (IJCV)*, 19(1):57–91, 1996.
- [4] Paulo Borges, Thierry Peynot, Sisi Liang, Bilal Arain, Matthew Wildie, Melih Minareci, Serge Lichman, Garima Samvedi, Inkyu Sa, Nicolas Hudson, et al. A survey on terrain traversability analysis for autonomous ground vehicles: Methods, sensors, and challenges. *Journal of Field Robotics (JFR)*, 2(1):1567–1627, 2022.
- [5] Daniele Cattaneo, Matteo Vaghi, and Abhinav Valada. LCDNet: Deep loop closure detection and point cloud registration for LiDAR SLAM. *IEEE Trans. on Robotics (TRO)*, 38(4):2074–2093, 2022.
- [6] Yun Chang, Kamak Ebadi, Christopher E Denniston, Muhammad Fadhil Ginting, Antoni Rosinol, Andrzej Reinke, Matteo Palieri, Jingnan Shi, Arghya Chatterjee, Benjamin Morrell, et al. LAMP 2.0: A robust multi-robot SLAM system for operation in challenging large-scale underground environments. *IEEE Robotics and Automation Letters (RA-L)*, 7(4):9175–9182, 2022.
- [7] Xieyuanli Chen, Thomas Labe, Andres Milioto, Timo Rohling, Jens Behley, and Cyrill Stachniss. OverlapNet: A siamese network for computing LiDAR scan similarity with applications to loop closing and localization. *Autonomous Robots*, 46(1):61–81, 2022.
- [8] Jeffrey Delmerico, Titus Cieslewski, Henri Rebecq, Matthias Faessler, and Davide Scaramuzza. Are we ready for autonomous drone racing? the UZH-FPV drone racing dataset. In *Proc. of the IEEE Intl. Conf. on Robotics & Automation (ICRA)*, pages 6713–6719, 2019.
- [9] Miguel Fernandez-Cortizas, Hriday Bavle, David Perez-Saura, Jose Luis Sanchez-Lopez, Pascual Campoy, and Holger Voos. Multi S-graphs: An efficient real-time distributed semantic-relational collaborative SLAM. *arXiv preprint arXiv:2401.05152*, 2024.
- [10] Kai Fischer, Martin Simon, Florian Olsner, Stefan Milz, Horst-Michael Gross, and Patrick Mader. StickyPillars: Robust and efficient feature matching on point clouds using graph neural networks. In *Proc. of the IEEE/CVF Conf. on Computer Vision and Pattern Recognition (CVPR)*, pages 313–323, 2021.
- [11] Richard I Hartley and Fredrik Kahl. Global optimization through rotation space search. *Intl. Journal of Computer Vision (IJCV)*, 82(1):64–79, 2009.
- [12] Michael Helmberger, Kristian Morin, Beda Berner, Nitish Kumar, Giovanni Cioffi, and Davide Scaramuzza. The HILTI SLAM Challenge dataset. *IEEE Robotics and Automation Letters (RA-L)*, 7(3):7518–7525, 2022.
- [13] Mingkai Jia, Qingwen Zhang, Bowen Yang, Jin Wu, Ming Liu, and Patric Jensfelt. BeautyMap: Binary-encoded adaptable ground matrix for dynamic points removal in global maps. *arXiv preprint arXiv:2405.07283*, 2024.
- [14] Giseop Kim and Ayoung Kim. Scan Context: Egocentric spatial descriptor for place recognition within 3D point cloud map. In *Proc. of the IEEE/RSJ Intl. Conf. on Intelligent Robots and Systems (IROS)*, pages 4802–4809, 2018.
- [15] Giseop Kim and Ayoung Kim. Remove, then revert: Static point cloud map construction using multiresolution range images. In *Proc. of the IEEE/RSJ Intl. Conf. on Intelligent Robots and Systems (IROS)*, pages 10758–10765, 2020.
- [16] Giseop Kim, Yeong Sang Park, Younghun Cho, Jinyong Jeong, and Ayoung Kim. MulRan: Multimodal range dataset for urban place recognition. In *Proc. of the IEEE Intl. Conf. on Robotics & Automation (ICRA)*, pages 6246–6253, 2020.
- [17] Jacek Komorowski. MinkLoc3D: Point cloud based large-scale place recognition. In *Proc. of the IEEE Winter Conf. on Applications of Computer Vision (WACV)*, pages 1790–1799, 2021.
- [18] Alex Junho Lee, Seungwon Song, Hyungtae Lim, Woojoo Lee, and Hyun Myung. $(LC)^2$: LiDAR-camera loop constraints for cross-modal place recognition. *IEEE Robotics and Automation Letters (RA-L)*, 8(6):3589–3596, 2023.
- [19] Daegyu Lee, Gyuree Kang, Boseong Kim, and D Hyunchul Shim. Assistive delivery robot application for real-world postal services. *IEEE Access*, 9:141981–141998, 2021.
- [20] Kanghee Lee, Junha Lee, and Jaesik Park. Learning to register unbalanced point pairs. *arXiv preprint arXiv:2207.04221*, 2022.
- [21] Seungjae Lee, Hyungtae Lim, and Hyun Myung. Patchwork++: Fast and robust ground segmentation solving partial under-segmentation using 3D point cloud. In *Proc. of the IEEE/RSJ Intl. Conf. on Intelligent Robots and Systems (IROS)*, pages 13276–13283, 2022.
- [22] Wooju Lee, Dasol Hong, Hyungtae Lim, and Hyun Myung. Object-aware domain generalization for object detection. In *Proc. of the AAAI Conference on Artificial Intelligence*, pages 2947–2955, 2024.
- [23] Hyungtae Lim, Hyeonjae Gil, and Hyun Myung. MS-DPN: monocular depth prediction with partial laser observation using multi-stage neural networks. In *Proc. of the IEEE/RSJ Intl. Conf. on Intelligent Robots and Systems (IROS)*, pages 10750–10757, 2020.
- [24] Hyungtae Lim, Sungwon Hwang, and Hyun Myung. ERASOR: Egocentric ratio of pseudo occupancy-based dynamic object removal for static 3D point cloud map building. *IEEE Robotics and Automation Letters (RA-L)*, 6(2):2272–2279, 2021.

- [25] Hyungtae Lim, Minho Oh, and Hyun Myung. Patchwork: Concentric zone-based region-wise ground segmentation with ground likelihood estimation using a 3D LiDAR sensor. *IEEE Robotics and Automation Letters (RA-L)*, 6(4):6458–6465, 2021.
- [26] Hyungtae Lim, Suyong Yeon, Soohyun Ryu, Yonghan Lee, Youngji Kim, Jaeseong Yun, Euigon Jung, Donghwan Lee, and Hyun Myung. A single correspondence is enough: Robust global registration to avoid degeneracy in urban environments. In *Proc. of the IEEE Intl. Conf. on Robotics & Automation (ICRA)*, pages 8010–8017, 2022.
- [27] Hyungtae Lim, Beomsoo Kim, Daebeom Kim, Eungchang Mason Lee, and Hyun Myung. Quatro++: Robust global registration exploiting ground segmentation for loop closing in LiDAR SLAM. *Intl. Journal of Robotics Research (IJRR)*, page 02783649231207654, 2023.
- [28] Hyungtae Lim, Daebeom Kim, Beomsoo Kim, and Hyun Myung. AdaLIO: Robust adaptive LiDAR-inertial odometry in degenerate indoor environments. In *Proc. of Intl. Conf. on Ubiquitous Robots (UR)*, pages 48–53, 2023.
- [29] Hyungtae Lim, Lucas Nunes, Benedikt Mersch, Xieyunali Chen, Jens Behley, Hyun Myung, and Cyrill Stachniss. ERASOR2: Instance-aware robust 3D mapping of the static world in dynamic scenes. In *Proc. of Robotics: Science and Systems (RSS)*, 2023.
- [30] Pouria Mehrabi and Hamid D Taghirad. A Gaussian process-based ground segmentation for sloped terrains. In *Proc. of the IEEE Intl. Conf. on Robotics and Mechatronics (ICMRE)*, pages 371–377, 2021.
- [31] Ashish Devadas Nair, Julien Kindle, Plamen Levchev, and Davide Scaramuzza. HILTI SLAM Challenge 2023: Benchmarking single + multi-session SLAM across sensor constellations in construction. *arXiv preprint arXiv:2404.09765*, 2024.
- [32] Minho Oh, Euigon Jung, Hyungtae Lim, Wonho Song, Sumin Hu, Eungchang Mason Lee, Junghee Park, Jaekyung Kim, Jangwoo Lee, and Hyun Myung. TRAVEL: Traversable ground and above-ground object segmentation using graph representation of 3D LiDAR scans. *IEEE Robotics and Automation Letters (RA-L)*, pages 7255–7262, 2022.
- [33] Jin Pan, Zhe Min, Ang Zhang, Han Ma, and Max Q-H Meng. Multi-view global 2D-3D registration based on branch and bound algorithm. In *Proc. of the IEEE Intl. Conf. on Robotics and Biomimetics (ROBIO)*, pages 3082–3087, 2019.
- [34] François Pomerleau, Philipp Krüsi, Francis Colas, Paul Furgale, and Roland Siegwart. Long-term 3D map maintenance in dynamic environments. In *Proc. of the IEEE Intl. Conf. on Robotics & Automation (ICRA)*, pages 3712–3719, 2014.
- [35] Alexander Proudman, Milad Ramezani, and Maurice Fallon. Online estimation of diameter at breast height of forest trees using a handheld LiDAR. In *Proc. of the Europ. Conf. on Mobile Robotics (ECMR)*, pages 1–7, 2021.
- [36] Tong Qin, Peiliang Li, and Shaojie Shen. Vins-Mono: A robust and versatile monocular visual-inertial state estimator. *IEEE Trans. on Robotics (TRO)*, 34(4):1004–1020, 2018.
- [37] Milad Ramezani, Kasra Khosoussi, Gavin Catt, Peyman Moghadam, Jason Williams, Paulo Borges, Fred Pauling, and Navinda Kottege. Wildcat: Online continuous-time 3D LiDAR-inertial SLAM. *arXiv preprint arXiv:2205.12595*, 2022.
- [38] Aleksandr Segal, Dirk Haehnel, and Sebastian Thrun. Generalized-ICP. In *Proc. of Robotics: Science and Systems (RSS)*, pages 435–442, 2009.
- [39] Khadija Shaheen, Muhammad Abdullah Hanif, Osman Hasan, and Muhammad Shafique. Continual learning for real-world autonomous systems: Algorithms, challenges and frameworks. *Journal of Intelligent & Robotic Systems*, 105(1):9, 2022.
- [40] Tixiao Shan and Brendan Englot. LeGO-LOAM: Lightweight and ground-optimized LiDAR odometry and mapping on variable terrain. In *Proc. of the IEEE/RSJ Intl. Conf. on Intelligent Robots and Systems (IROS)*, pages 4758–4765, 2018.
- [41] Seungwon Song, Hyungtae Lim, Alex Junho Lee, and Hyun Myung. DynaVINS: A visual-inertial SLAM for dynamic environments. *IEEE Robotics and Automation Letters (RA-L)*, 7(4):11523–11530, 2022.
- [42] Ke Sun, Yang Zhao, Borui Jiang, Tianheng Cheng, Bin Xiao, Dong Liu, Yadong Mu, Xinggang Wang, Wenyu Liu, and Jingdong Wang. High-resolution representations for labeling pixels and regions. *arXiv preprint arXiv:1904.04514*, 2019.
- [43] Changki Sung, Wanhee Kim, Jungho An, Wooju Lee, Hyungtae Lim, and Hyun Myung. Contextrast: Contextual contrastive learning for semantic segmentation. *arXiv preprint arXiv:2404.10633*, 2024.
- [44] Haotian Tang, Zhijian Liu, Shengyu Zhao, Yujun Lin, Ji Lin, Hanrui Wang, and Song Han. Searching efficient 3D architectures with sparse point-voxel convolution. In *Proc. of the Europ. Conf. on Computer Vision (ECCV)*, 2020.
- [45] Yulun Tian, Yun Chang, Fernando Herrera Arias, Carlos Nieto-Granda, Jonathan P How, and Luca Carlone. Kimera-multi: Robust, distributed, dense metric-semantic SLAM for multi-robot systems. *IEEE Trans. on Robotics (TRO)*, 38(4), 2022.
- [46] Ignacio Vizzo, Tiziano Guadagnino, Benedikt Mersch, Louis Wiesmann, Jens Behley, and Cyrill Stachniss. Kiss-ICP: In defense of point-to-point ICP—simple, accurate, and robust registration if done the right way. *IEEE Robotics and Automation Letters (RA-L)*, 8(2): 1029–1036, 2023.
- [47] Wenshan Wang, DeLong Zhu, Xiangwei Wang, Yaoyu Hu, Yuheng Qiu, Chen Wang, Yafei Hu, Ashish Kapoor, and Sebastian Scherer. TartanAir: A dataset to push the limits of visual SLAM. In *Proc. of the IEEE/RSJ Intl. Conf. on Intelligent Robots and Systems (IROS)*, pages 4909–4916, 2020.
- [48] Wei Xu, Yixi Cai, Dongjiao He, Jiarong Lin, and

- Fu Zhang. FAST-LIO2: Fast direct LiDAR-inertial odometry. *IEEE Trans. on Robotics (TRO)*, 38(4):2053–2073, 2022.
- [49] Hanzhang Xue, Hao Fu, Liang Xiao, Yiming Fan, Dawei Zhao, and Bin Dai. Traversability analysis for autonomous driving in complex environment: A LiDAR-based terrain modeling approach. *Journal of Field Robotics (JFR)*, 40(7):1779–1803, 2023.
- [50] Heng Yang, Pasquale Antonante, Vasileios Tzoumas, and Luca Carlone. Graduated non-convexity for robust spatial perception: From non-minimal solvers to global outlier rejection. *IEEE Robotics and Automation Letters (RA-L)*, 5(2):1127–1134, 2020.
- [51] Heng Yang, Jingnan Shi, and Luca Carlone. TEASER: Fast and certifiable point cloud registration. *IEEE Trans. on Robotics (TRO)*, 37(2):314–333, 2020.
- [52] Qian-Yi Zhou, Jaesik Park, and Vladlen Koltun. Fast global registration. In *Proc. of the Europ. Conf. on Computer Vision (ECCV)*, pages 766–782, 2016.
- [53] Zuhao Zou, Chongjian Yuan, Wei Xu, Haotian Li, Shunbo Zhou, Kaiwen Xue, and Fu Zhang. LTA-OM: Long-term association LiDAR-IMU odometry and mapping. *Journal of Field Robotics (JFR)*, 2024. Accepted. To appear.