

Improve Sensing and Communication Performance of UAV via Integrated Sensing and Communication

Wangjun Jiang, *Student Member, IEEE*, Ailing Wang, *Member, IEEE*,
Zhiqing Wei, *Member, IEEE*, Meichen Lai, *Student Member, IEEE*,
Chengkang Pan, *Member, IEEE*, Zhiyong Feng, *Senior Member, IEEE*, Jianjun Liu, *Member, IEEE*,

Abstract

The unmanned aerial vehicle (UAV) needs to sense the environment to ensure safe flight, and the sensing accuracy and communication delay performance are two important indicators of safe flight. The strategy of using integrated sensing and communication (ISAC) technology to improve the sensing and communication performance is proposed in this paper. On the one hand, the extended kalman filter (EKF) algorithm is adopted to achieve the fusion of communication location information and sensing information to improve the accuracy of target sensing. On the other hand, a Identification Friend or Foe (IFF) method based on ISAC is proposed to reduce communication delay. Compared with the traditional IFF method, the integrated technology used for IFF can realize the radar sensing and communication interrogating functions in parallel, greatly shortening the sensing time. Simulation results show that using ISAC technology, the sensing performance of UAV has been greatly improved, the communication delay can be reduced by up to 50%, the accuracy of target sensing can be improved by 24.2% when communication location information and radar sensing information have the same sensing accuracy.

Index Terms

Unmanned aerial vehicle (UAV), sensing and communication performance, Identification Friend or Foe (IFF), integrated sensing and communication (ISAC).

I. INTRODUCTION

The unmanned aerial vehicle (UAV) needs to sense the environment to ensure safe flight, and the sensing accuracy and communication delay performance are two important indicators of safe flight.

In terms of sensing, the air target attribute identification is mainly carried out by the method of multi-source information fusion [1]–[4]. This method can overcome the shortcomings of a single sensor in the identification accuracy, reliability, integrity and other aspects, and can adapt to the complex air combat environment at the same time. Chang *et al.* proposed a spatial attention fusion method for obstacle detection using mmWave radar and vision sensor [5]. However, multi-sensing devices will greatly increase the hardware cost and increase the size of the UAV. Communication location information can help improve the sensing accuracy to a certain extent, but the time synchronization of communication location information and sensing information is the premise of fusion. In the traditional UAV system, sensing and communication are realized by different devices respectively, and the information of sensing and communication needs to be synchronized before fusion, which increases the complexity of the system. In this paper, ISAC signals are used to realize radar sensing and communication functions simultaneously, which strictly meets the requirements of time synchronization. Extended kalman filter (EKF) algorithm is used to improve the sensing accuracy to a certain extent [6].

In terms of communication, it should note that the communication delay studied in this paper doesn't represent the communication propagation delay, it includes the entire communication interaction delay when UAV determines whether the target node is a cooperable target. The process can be regarded as a kind of Identification Friend or Foe (IFF) operation, which is to identify and confirm the target's friend or foe attributes through various available technologies and means, combined with general or special sensing and communication platform equipment [7]. Therefore, we use IFF time to denote the communication delay.

IFF is mainly realized through interrogating mechanism, which sends encoded interrogations and receives encoded responses to the transponder in different ways, and these ways have different characteristics [8]. In recent years, many domestic and foreign studies have been conducted on the identification of airborne targets as friend or foe [4], [9]. Target detection and attribute identification are required before the identification of friend or foe. At present, the air target attribute identification is mainly carried out by the method of multi-source information fusion [1]–[4]. This method can overcome the shortcomings of a single sensor in the identification accuracy, reliability, integrity and other aspects, and can adapt to the complex air combat environment at the same time. However, it is designed based on the sensing communication separation system, which requires

This project is supported by China Mobile Research Institute - Beijing University of Post and Telecommunications Joint innovation center, Project Number: 207010101125D9.

Wangjun Jiang, Zhiqing Wei, Meichen Lai and Zhiyong Feng are with Beijing University of Posts and Telecommunications, Beijing, China 100876 (email: {jiangwangjun, weizhiqing, laimeichen, fengzy}@bupt.edu.cn).

Ailing Wang, Chengkang Pan and Jianjun Liu are with China Mobile Research Institute. (email: {wangailing, panchengkang, liujianjun}@chinamobile.com)

Correspondence authors: Zhiqing Wei and Zhiyong Feng.

the serial implementation of target radar detection and communication foe identification process. ISAC implies that the sensing and communication subsystems can realize the sensing and communication functions simultaneously based on ISAC signals [10]. Therefore, a IFF system based on ISAC can realize target radar detection and communication foe identification process in parallel, thus shortening IFF time.

A. Main contributions of our work

The main contributions of this paper are summarized as follows.

1. Improved IFF method based on ISAC is proposed to reduce communication delay time. Compared with the sensing and communication separation system, the method based ISAC can realize radar sensing and communication interrogating functions in parallel, greatly shortening the communication delay.

2. The EKF algorithm is adopt to improve the sensing accuracy through communication location information assistance.

3. The improvement of sensing performance based on ISAC is simulated and analyzed. The simulation results show that when the communication location information and radar sensing information have the same sensing accuracy, the target sensing accuracy can be increased by 24.2 %, and the communication delay can be reduced by 50 %.

The remaining parts of this paper are organized as follows. Section II describes the anti-collision model of UAV. Section IV and section III analyzed the improvement of ISAC technology on sensing accuracy and time, respectively. The improvement of sensing and communication performance based on ISAC is simulated in section V. Section VI concludes the paper.

The symbols used in this paper are described as follows. Vectors and matrices are denoted by boldface small and capital letters; the transpose, complex conjugate, Hermitian, inverse, and pseudo-inverse of the matrix \mathbf{A} are denoted by \mathbf{A}^T , \mathbf{A}^* , \mathbf{A}^H , \mathbf{A}^{-1} and \mathbf{A}^\dagger , respectively; $\text{diag}(\mathbf{x})$ is the operation that generates a diagonal matrix with the diagonal elements to be the elements of \mathbf{x} ; \otimes is the kronecker product operator; \odot is the hadward product operator.

Key parameters and abbreviations in this paper is given in Table I.

TABLE I
KEY PARAMETERS AND ABBREVIATIONS

Abbreviation	Description	Abbreviation	Description
IFF	Identification Friend or Foe	ISAC	Integrated sensing and communication
UAV	Unmanned aerial vehicle	EKF	Extended kalman filter
$T_{b,iff}$	IFF time based on the separation system	$T_{a,iff}$	IFF time based on ISAC
t_1	The time of sending (radar sensing)/ISAC signals	t_2	The time of receiving echoes
t_3	The time of detecting unknown nodes	t_4	The time of sending interrogating signals
t_5	The time of decoding interrogation information	t_6	The time of receiving decoded information
t_7	The time of implementing IFF via decoded information	ρ_t	The ratio of shortening communication delay
ρ_s	The ratio of improving sensing accuracy		

II. SYSTEM MODEL OF UAV

As illustrated in Fig. 1, we assume that there are several UAVs performing tasks in the scene, UAVs sense the environment of the planned area before flying, and a path will be preliminarily generated. However, the UAV may randomly appear dynamic obstacles on the way of flight, and the UAV also needs to avoid all obstacles in the environment and other UAVs. Assuming that each UAV in the network is equipped with ISAC capability to detect and identify obstacles in the environment and unnetworked UAVs through ISAC signals.

III. SHORTEN THE COMMUNICATION DELAY VIA ISAC

This section will introduce the scheme of using ISAC technology to shorten the communication delay in the process of target detection. The communication delay studied in this paper doesn't represents the communication propagation delay, it represents the entire communication interaction delay when UAV determines whether the target node is a cooperative target. The process can be regarded as a kind of IFF operation. Therefore, we use IFF time T_{iff} to denote the communication delay. In this section, we first compare the IFF time between the sensing communication separation system and ISAC system, then analyze the improvement of the performance of shortening IFF time by adopting ISAC technology.

A. IFF method Based on Sensing Communication Separation System

In the traditional sensing communication separation system, legal UAVs need to first send radar sensing signals to detect unknown nodes, and then send communication interrogating and location signals to unknown nodes, and complete IFF based on the received response information. As Fig. 2 shows, the IFF time $T_{b,iff}$ based on the sensing and communication separation system mainly includes the time of sending radar sensing signals t_1 , receiving radar echoes t_2 , detecting the unknown node t_3 , sending interrogating and location signals t_4 , decoding interrogation information t_5 , receiving decoded and location information t_6 , implementing IFF based on decoded information t_7 .

$$T_{b,iff} = t_1 + t_2 + t_3 + t_4 + t_5 + t_6 + t_7. \quad (1)$$

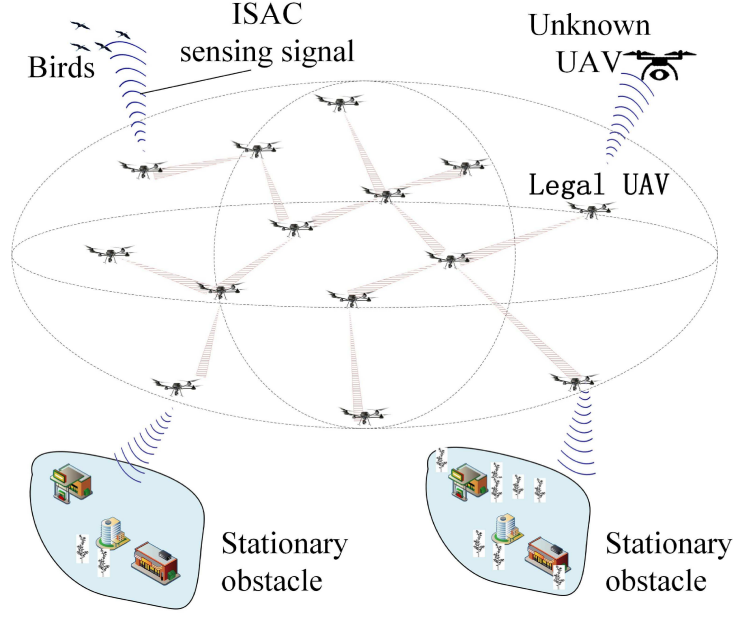


Fig. 1. UAV swarm sensing environment system.

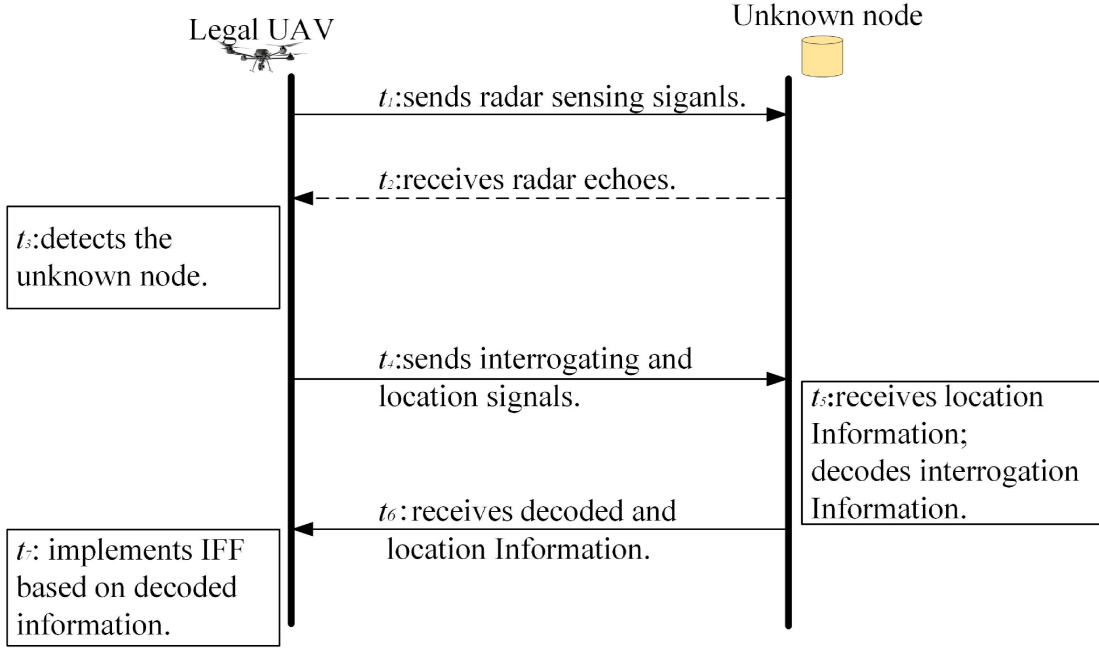


Fig. 2. IFF time $T_{b,iff}$ based on the sensing and communication separation system.

B. IFF method Based on ISAC System

In the IFF system based on the ISAC system, legal UAVs can transmit ISAC signals to unknown nodes, and receive ISAC echo signals to realize target detection. In the meantime, unknown nodes can obtain interrogation and location information from ISAC signal. The main steps are shown in Fig. 3.

Since the ISAC signal can realize both sensing and communication functions at the same time, the process of decoding interrogation information and detecting the unknown node can be executed in parallel. As Fig. 4 shows, the IFF time $T_{a,iff}$

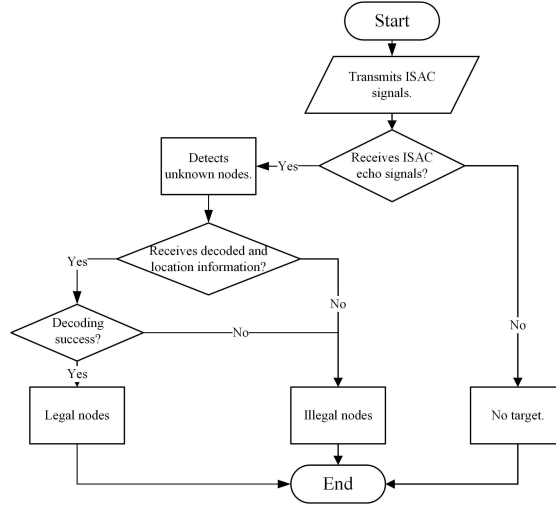


Fig. 3. IFF method based on ISAC system.

based on the ISAC system can be expressed as

$$T_{a,iff} = t_1 + \max(t_2 + t_3, t_5) + t_6 + t_7. \quad (2)$$

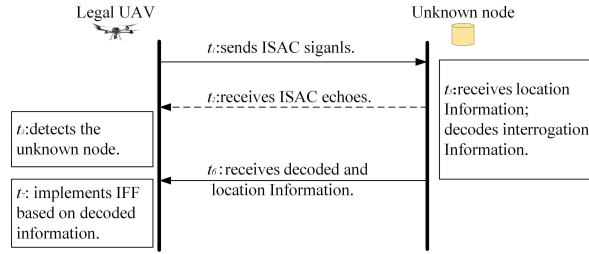


Fig. 4. IFF time $T_{a,iff}$ based on the ISAC system.

IV. IMPROVE THE SENSING ACCURACY VIA COMMUNICATION LOCATION INFORMATION ASSISTANCE

This section will introduce a scheme to improve the sensing accuracy by integrating communication positioning information and radar sensing information obtained from ISAC signals. The sensing error can be reduced to a certain extent by fusion of sensing and communication location information. EKF is a method of least mean square error estimation [6], which linearizes the nonlinear system by using first-order Taylor series, which is suitable for radar sensing and communication location information fusion. According to section III, UAV can obtain target sensing observation vector $\mathbf{M}(k)$ and position state vector $\mathbf{S}(k)$ through the received echo information and communication positioning information respectively. The state vector $\mathbf{S}(k)$ contains the position, velocity and acceleration information of the target, which can be expressed as

$$\mathbf{S}(k) = [x(k), y(k), v_x(k), v_y(k), a_x(k), a_y(k)]^T. \quad (3)$$

The observation vector $\mathbf{M}(k)$ contains the distance and direction information of the target, which can be expressed as

$$\mathbf{M}(k) = [R(k), \alpha(k)]^T. \quad (4)$$

Assuming that the position of UAV A at time k is $(x_0(k), y_0(k))$, then position of the target $(x(k), y(k))$ can be deduced as

$$\begin{aligned} x(k) &= x_0(k) + R(k)\cos(\alpha(k)) \\ y(k) &= y_0(k) + R(k)\sin(\alpha(k)) \end{aligned} \quad (5)$$

Assuming that the error of $\mathbf{M}(k)$ and $\mathbf{S}(k)$ follow the gaussian distribution

$$\begin{aligned} \mathbf{M}(k) &\sim \mathcal{CN}(0, \sigma_{\mathbf{M}}^2(k)) \\ \mathbf{S}(k) &\sim \mathcal{CN}(0, \sigma_{\mathbf{S}}^2(k)) \end{aligned} \quad (6)$$

where $\sigma_{\mathbf{M}}^2(k)$ and $\sigma_{\mathbf{S}}^2(k)$ are the covariance matrix of the error.

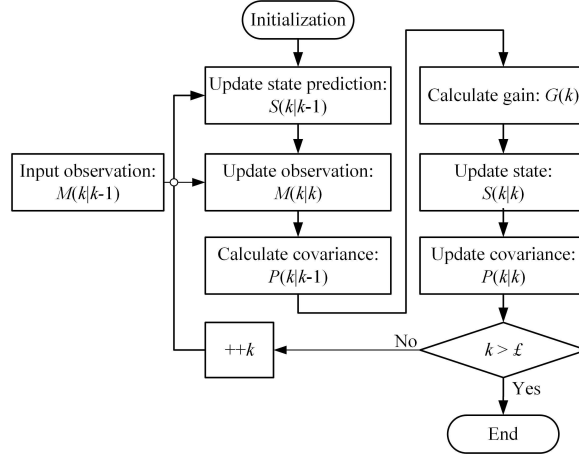


Fig. 5. EKF algorithm for fusion of sensing and communication location information.

As shown in the Fig. 5, the EKF algorithm which used for the fusion of sensing and communication location information mainly includes six steps, detailed derivation can be referred to [6].

1) Use the state at time $k - 1$ to estimate the state at time k :

$$\mathbf{S}(k|k-1) = \frac{\partial f}{\partial \mathbf{S}(k|k-1)} \mathbf{S}(k-1|k-1), \quad (7)$$

where $f(\cdot)$ is the motion model function of the target.

2) Predict the error covariance matrix:

$$\mathbf{P}(k|k-1) = \frac{\partial f}{\partial \mathbf{S}(k|k-1)} \mathbf{P}(k-1|k-1) \left(\frac{\partial f}{\partial \mathbf{S}(k|k-1)} \right)^T + \sigma_{\mathbf{S}}^2(k). \quad (8)$$

3) Update the observation:

$$\mathbf{M}(k|k-1) = \frac{\partial h}{\partial \mathbf{S}(k|k-1)} \mathbf{S}(k-1|k-1), \quad (9)$$

where $h(\cdot)$ is the measurement model function of the target.

4) Calculate the filter gain:

$$\mathbf{G}(k) = \mathbf{P}(k|k-1) \left(\frac{\partial h}{\partial \mathbf{S}(k)} \right)^T \left[\frac{\partial h}{\partial \mathbf{S}(k)} \mathbf{P}(k|k-1) \left(\frac{\partial h}{\partial \mathbf{S}(k)} \right)^T + \sigma_{\mathbf{M}}^2(k) \right]^{-1}. \quad (10)$$

5) Update state vector:

$$\mathbf{S}(k|k) = \mathbf{S}(k|k-1) + \mathbf{G}(k) [\mathbf{M}(k) - \mathbf{M}(k|k-1)]. \quad (11)$$

6) Update the error covariance matrix:

$$\mathbf{P}(k|k) = \mathbf{P}(k|k-1) - \mathbf{G}(k) \frac{\partial h}{\partial \mathbf{S}(k)} \mathbf{P}(k|k-1). \quad (12)$$

V. SIMULATION RESULTS

Simulation parameters used in this section are shown in table II [11].

A. Sensing Accuracy

According to section IV, with the help of communication location information, the EKF algorithm can improve the sensing error. Assuming that the error covariance matrix of radar sensing $\sigma_{\mathbf{M}}^2(k) = \text{diag}(10, 0.01)$, the error covariance matrix of communication location information $\sigma_{\mathbf{S}}^2(k) = \text{diag}(10, 10, 1, 1, 0.1, 0.1)$. Without loss of generality, the variance of the overall radar sensing error is represented by the range error variance of radar sensing error ΔR_{rad} , the range error variance of communication location information is represented by ΔR_{com} , and the variance of the range error after adopting the EKF algorithm is represented by the variance of the EKF error ΔR_{ekf} . As Fig. 6 shows, ΔR_{ekf} decreases with the increase of the number of iterations k . When $k \geq 20$, ΔR_{ekf} almost tends to converge. Moreover, on the whole, ΔR_{ekf} is smaller than

TABLE II
SIMULATION PARAMETERS ADOPTED IN THIS PAPER [11].

Items	Value	Meaning of the parameter	Items	Value	Meaning of the parameter
t_3	10 ms	Time of detecting unknown nodes	t_5	(0 ~ 20) ms	Time of decoding interrogation
t_7	(0 ~ 20) ms	Time of implementing IFF	σ_M^2	$diag(10, 0.01)$	Covariance matrix of M
v_1	25 m/s	Speed of the UAV	v_2	25 m/s	Speed of the target
a_1	5 m/s ²	Acceleration of the UAV	a_2	5 m/s ²	Acceleration of the target
γ_1	150 °/s	Angular speed of the UAV	γ_2	150 °/s	Angular speed of the target
α	5 °	Flight direction of the UAV	β	5 °	Flight direction of the target
σ_S^2	$diag(\sim, \sim, 1, 1, 0.1, 0.1)$	Covariance matrix of S			

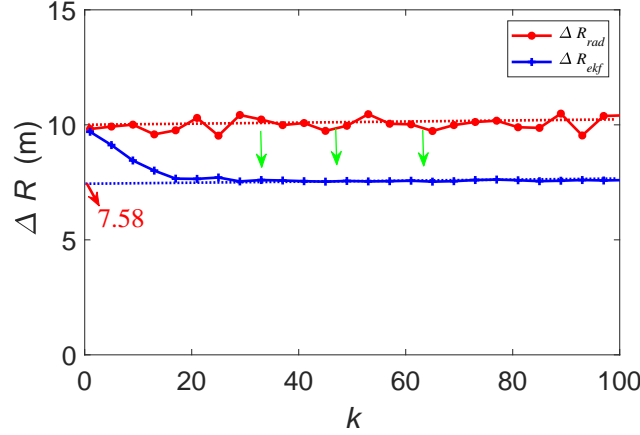


Fig. 6. ΔR_{ekf} and ΔR_{rad} with different iterations k .

ΔR_{rad} , which verifies the conclusion that the fusion of communication positioning information can assist in improving the sensing accuracy.

The improvement ratio of sensing accuracy ρ_s can be defined as

$$\rho_s = \frac{\Delta R_{rad} - \Delta R_{ekf}}{\Delta R_{rad}}. \quad (13)$$

Fig. 7 shows that when the number of iterations $k = 20$, ρ_s increases with the decrease of ΔR_{com} , and when $\Delta R_{rad} = \Delta R_{com}$, ρ_s can reach 24.2%.

B. Communication Delay

It should be noted that T_{iff} represents only the time taken for one interaction, and multiple interaction are needed to locate the target with higher accuracy. Simulation results in Section V-A shows that the improvement of target accuracy tends to be stable after about 20 iterations, so the total communication delay needs to be about $20T_{iff}$. Without loss of generality, we can analyze the effect of ISAC technology on communication delay reduction by studying T_{iff} .

According to equation (1) and (2), compared with IFF based on sensing communication separated system, the ratio of IFF based on ISAC system shortening IFF time ρ_t can be expressed as

$$\begin{aligned} \rho_t &= \frac{T_{b,iff} - T_{a,iff}}{T_{b,iff}} \\ &= \frac{t_2 + t_3 + t_4 + t_5 - \max(t_2 + t_3, t_5)}{t_1 + t_2 + t_3 + t_4 + t_5 + t_6 + t_7}. \end{aligned} \quad (14)$$

Compared with the signal processing time, the signal transmission time is very short and can be ignored. Then ρ_t can be simplified as

$$\rho_t = \frac{t_3 + t_5 - \max(t_3, t_5)}{t_3 + t_5 + t_7}. \quad (15)$$

As Fig. 8 shows, when the time of detecting the unknown node t_3 equals to the time of decoding interrogation information t_5 , ρ_t can reach the optimal. When the time of implementing IFF based on decoded information $t_7 = 0$ ms, the optimal ρ_t can reach 50%.

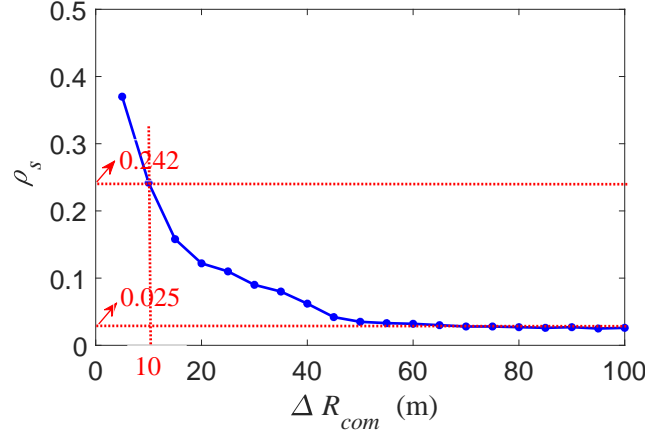


Fig. 7. ρ_s with different ΔR_{com} based on $k = 20$.

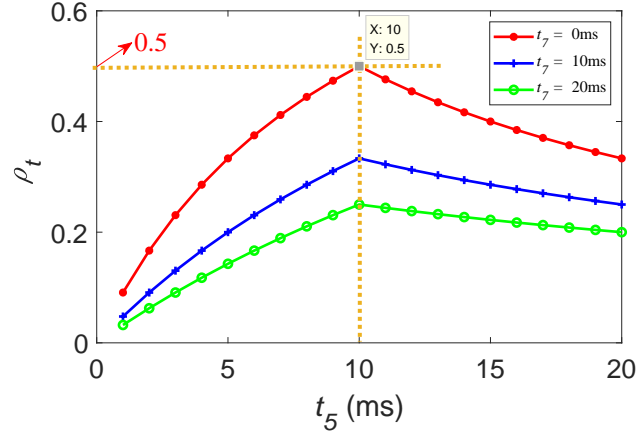


Fig. 8. ρ_t with $t_3 = 10$ ms.

VI. CONCLUSION

Target sensing accuracy and communication delay are two important parameters that limit the anti-collision performance, which is important to ensure the flight safety of the UAV. In this paper, we propose a method for reducing IFF time based on ISAC signals. Based on the integration of communication signal perception, target detection and IFF can be executed in parallel, greatly shortens the time of target recognition. Simulation results show that IFF time can shorten up to 50%. Moreover, we adopt EKF algorithm to improve sensing accuracy with communication location information assistance. Simulation results show that the accuracy of target sensing can be improved by 24.2% when communication location information and radar sensing information have the same error, which greatly improve the flight safety of UAV.

REFERENCES

- [1] S. Gao, Y. Zhong, and W. Li, "Random weighting method for multisensor data fusion," *IEEE Sensors Journal*, vol. 11, no. 9, pp. 1955–1961, 2011.
- [2] P. Ferrer-Cid, J. M. Barcelo-Ordinas, J. Garcia-Vidal, A. Ripoll, and M. Viana, "Multisensor data fusion calibration in iot air pollution platforms," *IEEE Internet of Things Journal*, vol. 7, no. 4, pp. 3124–3132, 2020.
- [3] H. Ren, D. Rank, M. Merdes, J. Stallkamp, and P. Kazanzides, "Multisensor data fusion in an integrated tracking system for endoscopic surgery," *IEEE Transactions on Information Technology in Biomedicine*, vol. 16, no. 1, pp. 106–111, 2012.
- [4] I. Svyd, O. Maltsev, I. Obod, and G. Zavolodko, "Fusion method of primary surveillance radar data and iff systems data," pp. 336–340, 2020.
- [5] S. Chang, Y. F. Zhang, F. Zhang, X. T. Zhao, S. Huang, Z. Y. Feng, and Z. Wei, "Spatial attention fusion for obstacle detection using mmwave radar and vision sensor," *Sensors*, vol. 20, no. 4, p. 956, Feb. 2020.
- [6] M. Arulampalam, S. Maskell, N. Gordon, and T. Clapp, "A tutorial on particle filters for online nonlinear/non-gaussian bayesian tracking," *IEEE Transactions on Signal Processing*, vol. 50, no. 2, pp. 174–188, 2002.
- [7] S. W. Xiao, S. C. Li, C. Q. Zhang, Z. C. Xu, and H. X. Zhang, "The identification friend or foe system and its development (in chinese)," *Fire Control and Command Control*, vol. 33, no. 11, pp. 5–7, 2008.
- [8] N. Shaw and A. Simolunas, "System capability of air traffic control radar beacon system," *Proceedings of the IEEE*, vol. 58, no. 3, pp. 399–407, 1970.
- [9] A. Boonpoonga, P. Chomdee, S. Burintramart, and P. Akkaraekthalin, "Simple estimation of late-time response for radar target identification," *Radio Science*, vol. 52, no. 6, pp. 743–456, 2017.

- [10] Z. Feng, Z. Fang, Z. Wei, X. Chen, Z. Quan, and D. Ji, "Joint radar and communication: A survey," *China Communications*, vol. 17, no. 1, pp. 1–27, 2020.
- [11] G. Fasano, D. Accardo, A. Moccia, and L. Paparone, "Airborne multisensor tracking for autonomous collision avoidance," *2006 9th International Conference on Information Fusion*, pp. 1–7, 2006.