

---

# EXTRACTING BUILT ENVIRONMENT FEATURES FOR PLANNING RESEARCH WITH COMPUTER VISION: A REVIEW AND DISCUSSION OF STATE-OF-THE-ART APPROACHES

---

**Meiqing Li\***  
University of California, Berkeley  
meiqing@berkeley.edu

**Hao Sheng\***  
Stanford University  
haosheng@cs.stanford.edu

**Keywords** urban planning · artificial intelligence · deep learning · computer vision · built environment

## 1 Introduction

As planning research develops in response to a more complex policy context, better representation of the built environment (or physical urban system) at multiple scales becomes as important as a comprehensive and inclusive representation of decision-makers and processes [1]. The emergence of novel data sources (e.g., OpenStreetMap, Google Street View, and satellite imagery) allows researchers to extract higher quality measures of the built environment, addressing some of the limitations in previous research regarding spatial-temporal data quality and consistency [2, 3, 4].

Computer science technologies, including machine learning and artificial intelligence, especially the field of GeoAI [5], present opportunities to advance traditional data collection techniques by extracting built environment features beyond regional scales and network resolution. This paper provides a synthesis of the literature that connects state-of-the-art computer vision technologies and proposes a framework for their potential applications to urban planning research. It is hoped that the methodological framework proposed by this review can offer insights into what can potentially make meaningful contributions by collaboration between the fields of urban planning and computer science, such as planetary-scale empirical research on the built environment and human behavior to inform sustainable urban planning and design.

## 2 Method

We primarily reviewed two sets of literature across planning and computer science that focuses on built environment measures and deep learning image processing methods, respectively.

Specifically, for planning literature, we searched three terms, “land use”, “built environment”, and “urban design” among articles in four general planning journals, *Journal of American Planning Association*, *Journal of Planning Education and Research*, *Journal of Planning Literature*, and *Urban Studies* since 2010. For this review, we only include the general planning journals but not specialized ones, as the topics represent the general interests to a broader planning academic and professional community. After reviewing the abstracts, we identified 57 articles with built environment measures of interest.

For computer science literature, we used the combination of one of “compute vision”, “image” or “CV” and one of “urban”, “city”, “land use”, “built environment”, “street view” or “satellite” to filter the literature from the proceedings (2010-2020) of *Conference on Computer Vision and Pattern Recognition (CVPR)*, *Conference on Neural Information Processing Systems (NeurIPS)*, *European Conference on Computer Vision (ECCV)*, *Association for the Advancement of Artificial Intelligence Conference (AAAI)*, *International Conference on Computer Vision (ICCV)*, *International Joint Conference on Artificial Intelligence (IJCAI)*, *Special Interest Group on Knowledge Discovery and Data Mining*

---

\*These authors contributed equally.

*Conference (KDD)*, and preprint articles on *arXiv*. After reviewing the abstracts, we identified 41 articles with built environment measures of interest.

### 3 Results

As is evident by the reviewed literature, we find the fields of urban planning and computer science, particularly computer vision (CV), share some common areas of interest regarding built environment measures (e.g., land use, infrastructure, amenities). Nevertheless, the approach and output differ in terms of data sources, geographic coverage, scale, and resolution. While there are numerous papers on the built environment in planning literature, empirical studies often work with the trade-off between sample size and spatial resolution. Among all articles reviewed, we find that studies on neighborhood-level design characteristics are limited to a few cities or metropolitan areas, while measures for national-scale studies never go beyond 5-D variables [6] (Figure 1, Figure 2).

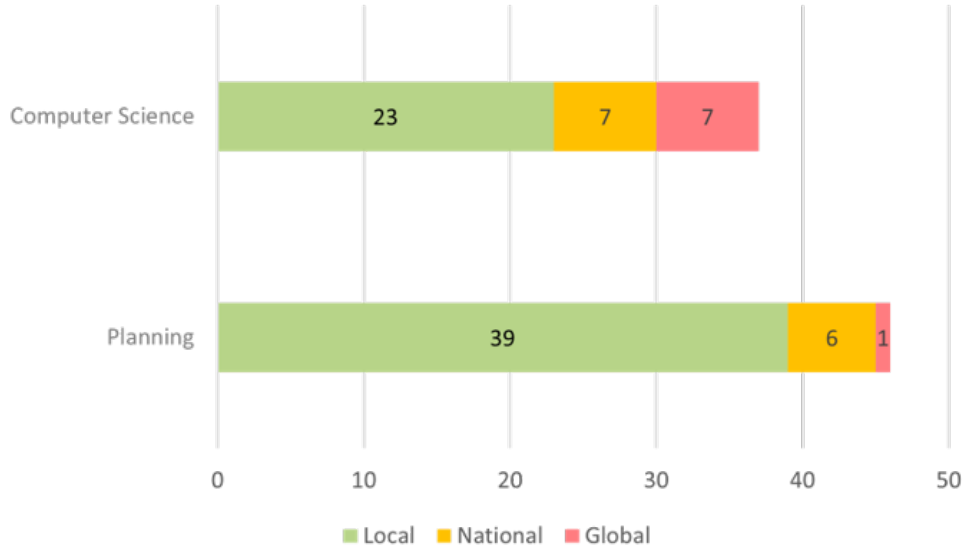


Figure 1: Distribution of geographical coverage of both urban planning and computer science literature. Studies that did not report the coverage are omitted.

In computer vision literature, built environment measures used to be treated as one of the evaluation tasks to validate the effectiveness of computer vision algorithms (e.g., the precision and recall improvements of a neural architecture for image classification). However, more methods are being proposed in recent years to directly extract built environment features (see Figure 3). For example, with more geo-tagged benchmark datasets, [7, 8, 9] claim their novelty almost exclusively through the new measures (e.g., solar panel installation rate, distribution grid network, etc.).

In this section, we first discuss the common measures of built environment features across both fields, the gaps and limitations in both streams of literature, as well as the opportunities, to close the gap by incorporating AI/CV algorithms into built environment feature extraction. Then we introduce the evolution, workflow, and output of convolutional neural networks (CNN) that centers CV research in recent years. Finally, we propose a general framework for applying deep-learning-based CV algorithms for different types of planning research problems. As follows, we categorize three task-based (i.e., image classification, image segmentation, and object detection) and one task-free (i.e., representation learning) image processing methods with examples of opportunities and challenges to facilitate built environment feature extraction tasks for planning research. While the applications of each method are certainly not limited to the examples we present here, they demonstrate some typical use cases.

It is worth noticing each of the following methods requires a geo-tagged image dataset of consistent quality (in terms of the resolution and perspective, etc.) and a significant amount (usually at least at the level of thousands). Satellite images and street view images are the two major types of data used in the computer vision literature we found. Moderate Resolution Imaging Spectroradiometer (MODIS) imagery, with a resolution of 250-1000m), Landsat 8 (with a resolution of 30m), Sentinel 1/2 (with a resolution of 10-20m), National Agriculture Imagery Program (NAIP) imagery, with a resolution of 1-2m, only covering the U.S.) are the most popular public satellite products used. Some literature (e.g.,

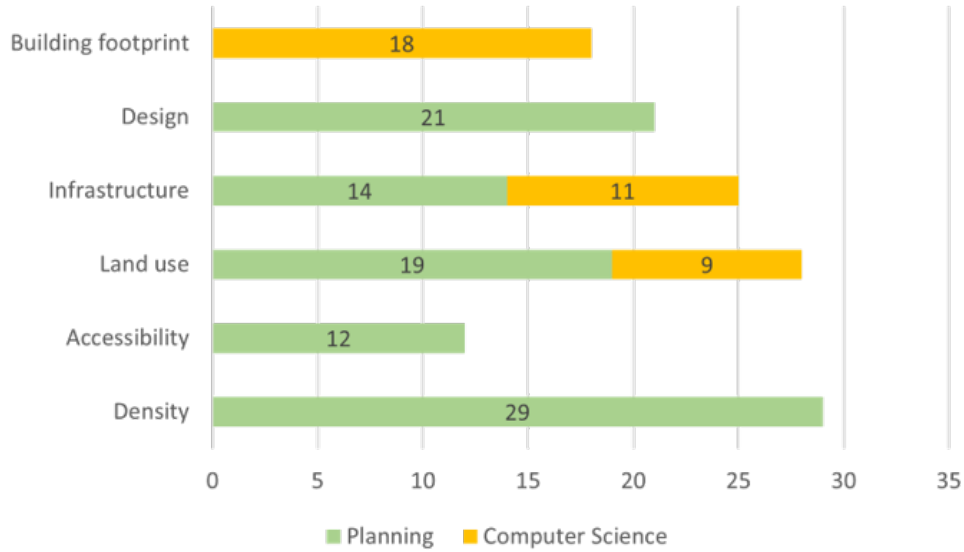


Figure 2: Built environment measures in both urban planning and computer science literature.

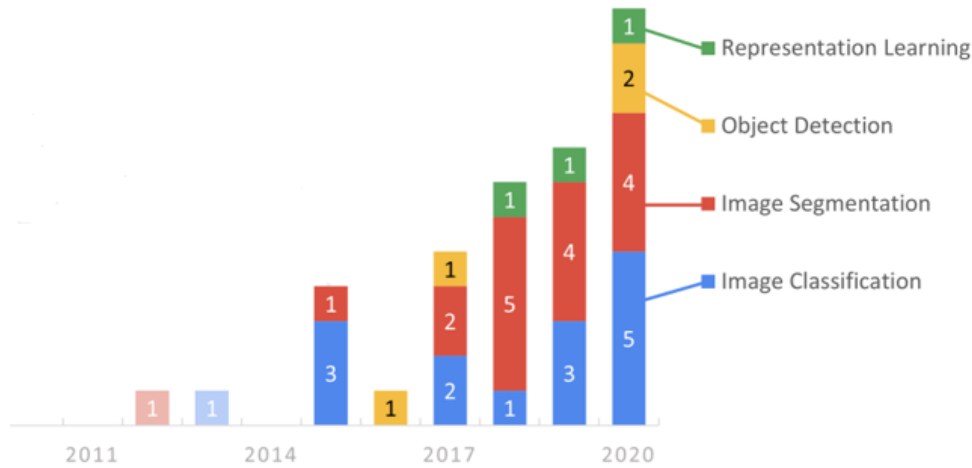


Figure 3: The number of publications in major computer science conferences that provide built environment measures.

[10]) also uses proprietary high-resolution images such as DigitalGlobe (0.3-10m). On the street view side, [7, 11] use the Google Street View Static API, which provides the most recent street view panorama closest to the request locations. We also found works that combined the two data sources through their coordinates (e.g., [12]).

### 3.1 Image Classification

Image classification accepts given input images and produces a predicted classification out of many predefined categories. It has been used to identify whether an object is present or not [13, 14, 9], determine whether changes have happened between two images [15, 16, 17], or recognize certain patterns between entities [12].

Typically built environment measures in planning literature that falls into this category include the presence of certain types of amenities or infrastructure that associated with travel behavior [18], energy consumption [19, 20], changes in

land use or built environment for longitudinal policy evaluation (e.g., [21, 22], and physical typologies of housing or human settlement (e.g., [23]).

### 3.2 Image Segmentation

Image segmentation can be viewed as a per-pixel image classification task. Rather than giving classification results at the image-level, it outputs a segmentation map where each pixel is labeled in one of many predefined categories [24, 8, 10].

This method is suitable for obtaining quantitative neighborhood/street-level built environment measures, such as sidewalk width road space or land-use area measurement (e.g., [25, 26]).

### 3.3 Object Detection

Object detection aims to detect instances of semantic objects in an image. The outputs of object detection algorithms are usually a series of bounding boxes for each predicted instance. Despite the ability to capture and localize objects, it does not give accurate boundary information compared to image segmentation [27, 28].

Object detection accurate measure of the location of certain neighborhood amenity or street design elements at a human scale (e.g., [29], for example, locating sidewalk or crosswalks from street view imagery. It is also well-suited for measuring the dynamic changes in locations across time.

### 3.4 Representation Learning

Representation learning generates a high-dimensional embedding (usually a vector of 50-200 dimensions) for each input image. This high-dimensional vector can, in turn, feed into another machine learning model that outputs specific characteristics of the environment [30, 31, 11].

Abstract though, this method could potentially extract comprehensive proxies for certain qualities of a neighborhood region, especially through some quality measurement such as walk score, visual quality, etc. [32, 33].

## 4 Conclusion and Discussion

In the concluding section, we summarize the opportunities and challenges of applying computer vision algorithms to extract built environment features revealed by this interdisciplinary synthesis. One of the major challenges for large-scale deployment of CV models is the cost of obtaining and processing data, including the monetary cost of accessing images, labor cost for annotating images, and computational cost for training large scale models. It requires a thoughtful evaluation of a cost-benefit analysis of this automatic process, as well as a trade-off between coverage and accuracy. Notably, the emergence of deep learning in CV comes in parallel with the increasing accessibility of at-scale image datasets, reinforcing the enhancement of models and datasets in a virtuous circle. Another big challenge is the gaps between planning knowledge and state-of-the-art computer science techniques, which require interdisciplinary collaboration to integrate planning theories or empirical knowledge into every stage of the deployment pipeline. For large-scale deployment, it is also worthwhile to examine the different implications of universal output for diverse contexts.

## References

- [1] Eric J. Miller. Viewpoint: Integrated urban modeling: Past, present, and future. *Journal of Transport and Land Use*, 11(1), June 2018.
- [2] Geoff Boeing. OSMnx: New methods for acquiring, constructing, analyzing, and visualizing complex street networks. *Computers, Environment and Urban Systems*, 65:126–139, September 2017.
- [3] Qiaomu Shen, Wei Zeng, Yu Ye, Stefan Müller Arisona, Simon Schubiger, Remo Burkhard, and Huamin Qu. StreetVizor: Visual Exploration of Human-Scale Urban Forms Based on Street Views. *IEEE Transactions on Visualization and Computer Graphics*, 24(1):1004–1013, January 2018. Conference Name: IEEE Transactions on Visualization and Computer Graphics.
- [4] Yu Ye, Daniel Richards, Yi Lu, Xiaoping Song, Yu Zhuang, Wei Zeng, and Teng Zhong. Measuring daily accessed street greenery: A human-scale approach for informing better urban planning practices. *Landscape and Urban Planning*, 191:103434, November 2019.

- [5] Krzysztof Janowicz, Song Gao, Grant McKenzie, Yingjie Hu, and Budhendra Bhaduri. GeoAI: spatially explicit artificial intelligence techniques for geographic knowledge discovery and beyond. *International Journal of Geographical Information Science*, 34(4):625–636, April 2020.
- [6] Reid Ewing and Robert Cervero. Travel and the Built Environment: A Meta-Analysis. *Journal of the American Planning Association*, 76(3):265–294, June 2010.
- [7] Nikola Milojevic-Dupont, Nicolai Hans, Lynn H. Kaack, Marius Zumwald, François Andrieux, Daniel de Barros Soares, Steffen Lohrey, Peter-Paul Pichler, and Felix Creutzig. Learning from urban form to predict building heights. *PLOS ONE*, 15(12):e0242010, December 2020. Publisher: Public Library of Science.
- [8] Jiafan Yu, Zhecheng Wang, Arun Majumdar, and Ram Rajagopal. DeepSolar: A Machine Learning Framework to Efficiently Construct a Solar Deployment Database in the United States. *Joule*, 2(12):2605–2617, December 2018.
- [9] Sharon Zhou, Jeremy A. Irvin, Zhecheng Wang, E. Zhang, Jabs Aljubran, Will Deadrick, and R. Rajagopal. DeepWind: Weakly Supervised Localization of Wind Turbines in Satellite Imagery, 2019.
- [10] Tim G. J. Rudner, Marc Rußwurm, Jakub Fil, Ramona Pelich, Benjamin Bischke, Veronika Kopackova, and Piotr Bilinski. Multi $\mathbf{3}$ Net: Segmenting Flooded Buildings via Fusion of Multiresolution, Multisensor, and Multitemporal Satellite Imagery. *arXiv:1812.01756 [cs]*, December 2018. arXiv: 1812.01756.
- [11] Zhecheng Wang, Haoyuan Li, and Ram Rajagopal. Urban2Vec: Incorporating Street View Imagery and POIs for Multi-Modal Urban Neighborhood Embedding. *arXiv:2001.11101 [cs, stat]*, January 2020. arXiv: 2001.11101.
- [12] Zbigniew Wojna, Krzysztof Maziarz, Łukasz Jocz, Robert Pałuba, Robert Kozikowski, and Iasonas Kokkinos. Holistic Multi-View Building Analysis in the Wild with Projection Pooling. *arXiv:2008.10041 [cs]*, December 2020. arXiv: 2008.10041 version: 3.
- [13] Adrian Albert, Jasleen Kaur, and Marta C. Gonzalez. Using Convolutional Networks and Satellite Imagery to Identify Patterns in Urban Environments at a Large Scale. In *Proceedings of the 23rd ACM SIGKDD International Conference on Knowledge Discovery and Data Mining*, KDD '17, pages 1357–1366, New York, NY, USA, August 2017. Association for Computing Machinery.
- [14] Hao Sheng, Jeremy Irvin, Sasankh Munukutla, Shawn Zhang, Christopher Cross, Kyle Story, Rose Rustowicz, Cooper Elsworth, Zutao Yang, Mark Omara, Ritesh Gautam, Robert B. Jackson, and Andrew Y. Ng. OGNet: Towards a Global Oil and Gas Infrastructure Database using Deep Learning on Remotely Sensed Imagery. *arXiv:2011.07227 [cs]*, November 2020. arXiv: 2011.07227.
- [15] Jerome Revaud, Minhyeok Heo, Rafael S. Rezende, Chanmi You, and Seong-Gyun Jeong. Did It Change? Learning to Detect Point-Of-Interest Changes for Proactive Map Updates. In *2019 IEEE/CVF Conference on Computer Vision and Pattern Recognition (CVPR)*, pages 4081–4090, Long Beach, CA, USA, June 2019. IEEE.
- [16] Shyam Boriah, Vipin Kumar, Michael Steinbach, Christopher Potter, and Steven Klooster. Land cover change detection: a case study. In *Proceeding of the 14th ACM SIGKDD international conference on Knowledge discovery and data mining - KDD 08*, page 857, Las Vegas, Nevada, USA, 2008. ACM Press.
- [17] Jeremy Irvin, Hao Sheng, Neel Ramachandran, Sonja Johnson-Yu, Sharon Zhou, Kyle Story, Rose Rustowicz, Cooper Elsworth, Kemen Austin, and Andrew Y. Ng. ForestNet: Classifying Drivers of Deforestation in Indonesia using Deep Learning on Satellite Imagery. *arXiv:2011.05479 [cs, eess]*, November 2020. arXiv: 2011.05479.
- [18] Jason Cao and Michael Duncan. Associations among Distance, Quality, and Safety When Walking from a Park-and-Ride Facility to the Transit Station in the Twin Cities. *Journal of Planning Education and Research*, 39(4):496–507, December 2019. Publisher: SAGE Publications Inc.
- [19] Nikhil Kaza and Marie Patane Curtis. The Land Use Energy Connection. *Journal of Planning Literature*, 29(4):355–369, November 2014.
- [20] Philip Stoker, Andrea Garfinkel-Castro, Meleckidzedek Khayesi, Wilson Otero, Martin N. Mwangi, Margie Peden, and Reid Ewing. Pedestrian Safety and the Built Environment: A Review of the Risk Factors. *Journal of Planning Literature*, 30(4):377–392, November 2015.
- [21] Subhrajit Guhathakurta and Patricia Gober. Residential Land Use, the Urban Heat Island, and Water Use in Phoenix: A Path Analysis. *Journal of Planning Education and Research*, 30(1):40–51, September 2010.
- [22] Canfei He, Zhiji Huang, and Rui Wang. Land use change and economic growth in urban China: A structural equation analysis. *Urban Studies*, 51(13):2880–2898, October 2014.
- [23] Yekang Ko. Urban Form and Residential Energy Use: A Review of Design Principles and Research Findings. *Journal of Planning Literature*, 28(4):327–351, November 2013.
- [24] T. Senlet and A. Elgammal. Segmentation of occluded sidewalks in satellite images. In *Proceedings of the 21st International Conference on Pattern Recognition (ICPR2012)*, pages 805–808, November 2012. ISSN: 1051-4651.

- [25] Vikas Mehta and Jennifer K. Bosson. Revisiting Lively Streets: Social Interactions in Public Space. *Journal of Planning Education and Research*, page 0739456X1878145, June 2018.
- [26] Jennifer Dill, Cynthia Mohr, and Liang Ma. How Can Psychological Theory Help Cities Increase Walking and Bicycling? *Journal of the American Planning Association*, 80(1):36–51, January 2014.
- [27] Heather D Couture, Joseph O’Connor, Grace Mitchell, Isabella Söldner-Rembold, Durand D’souza, Krishna Karra, Keto D Zhang, Ali Rouzbeh Kargar, Thomas Kassel, Brian W Goldman, Daniel Tyrrell, Wanda Czerwinski, Alok Talekar, and Colin McCormick. Towards Tracking the Emissions of Every Power Plant on the Planet. page 9, 2020.
- [28] Young-woo Seo, Nathan Ratliff, and Chris Urmson. *Self-Supervised Aerial Image Analysis for Extracting Parking Lot Structure*. 2020.
- [29] Ajay Garde. Form-Based Codes for Downtown Redevelopment: Insights from Southern California. *Journal of Planning Education and Research*, 38(2):198–210, June 2018.
- [30] Neal Jean, Sherrie Wang, Anshul Samar, George Azzari, David Lobell, and Stefano Ermon. Tile2Vec: Unsupervised representation learning for spatially distributed data. *arXiv:1805.02855 [cs, stat]*, May 2018. arXiv: 1805.02855.
- [31] Zijun Yao, Yanjie Fu, Bin Liu, Wangsu Hu, and Hui Xiong. Representing Urban Functions through Zone Embedding with Human Mobility Patterns. In *Proceedings of the Twenty-Seventh International Joint Conference on Artificial Intelligence*, pages 3919–3925, Stockholm, Sweden, July 2018. International Joint Conferences on Artificial Intelligence Organization.
- [32] Louis G. Alcorn and Junfeng Jiao. Bike-Sharing Station Usage and the Surrounding Built Environments in Major Texas Cities. *Journal of Planning Education and Research*, page 0739456X19862854, July 2019. Publisher: SAGE Publications Inc.
- [33] Annet Jantien Smit. The Influence of District Visual Quality on Location Decisions of Creative Entrepreneurs. *Journal of the American Planning Association*, 77(2):167–184, April 2011.