

CAR – Cityscapes Attributes Recognition

A Multi-category Attributes Dataset for Autonomous Vehicles

Kareem Metwaly*
Pennsylvania State University
Pennsylvania, USA
kareem@psu.edu

Aerin Kim
Scale AI
San Francisco, CA, USA
aerin.kim@scale.com

Elliot Branson
Scale AI
elliott.branson@scale.com

Vishal Monga
Pennsylvania State University
Pennsylvania, USA
vmonga@engr.psu.edu

Abstract

Self-driving vehicles are the future of transportation. With current advancements in this field, the world is getting closer to safe roads with almost zero probability of having accidents and eliminating human errors. However, there is still plenty of research and development necessary to reach a level of robustness. One important aspect is to understand a scene fully including all details. As some characteristics (attributes) of objects in a scene (drivers' behavior for instance) could be imperative for correct decision making. However, current algorithms suffer from low-quality datasets with such rich attributes. Therefore, in this paper, we present a new dataset for attributes recognition – Cityscapes Attributes Recognition (CAR). The new dataset extends the well-known dataset Cityscapes by adding an additional yet important annotation layer of attributes of objects in each image. Currently, we have annotated more than 32k instances of various categories (Vehicles, Pedestrians, etc.). The dataset has a structured and tailored taxonomy where each category has its own set of possible attributes. The tailored taxonomy focuses on attributes that is of most beneficent for developing better self-driving algorithms that depend on accurate computer vision and scene comprehension. We have also created an API for the dataset to ease the usage of CAR. The API can be accessed through <https://github.com/kareem-metwaly/CAR-API>

1. Introduction

It is no secret that computer vision plays a vital role in many fields in life nowadays. One important field is autonomous vehicles. Autonomous vehicles are the future of transportation. First, they are much more reliable than humans, as a vehicle can make use of multiple sensors at once. For instance, a vehicle could use a Lidar [47] sensor to recognize far objects at night and mitigate an accident before it happens. Second, an autonomous car will have better and faster calculations of urgent situations. For example, a human suddenly falls in front of the vehicle.

There has been a vast amount of research work focusing on enhancing and reaching better and more reliable autonomous systems for driving. Primarily, existing work focus on object detection and classification. It is important to detect objects in a scene and classify them as well into different categories (pedestrian, vehicle, static object, movable object, etc). For instance, there has been a tremendous work on object detection using camera sensor [74, 80, 24], Lidar [70, 100, 41], or both [12, 87, 96]. However, complete understanding and comprehension of a scene requires more than detecting objects. We need to understand each object's attributes as well. The vehicles need to comprehend the surroundings with details to achieve reliable automation of transportation. For instance, an autonomous vehicle should distinguish between a green traffic light and a red one, between two types of traffic signs, and between an emergency vehicle and a normal one. Furthermore, Even if we recognize a speed limit traffic sign, we need to understand the value of the limit and identify the numbers. Attributes usually depend on the category of the object. A traffic light has a list of possible attributes that differentiates it from a pedestrian or a vehicle. Sometimes, attributes of an object

*Kareem Metwaly was in an internship at Scale AI through this work.

depend on other objects in the scene, such as towing a vehicle. In contrast, others rely on the intrinsic properties of the object of interest.

Earlier methods for object detection and classification relied heavily on tailored or customized features that are either generated by ORB [78], SIFT [54], HOG [16] or other descriptors. Then, the extracted features pass through a statistical or learning module – such as CRF[40] – to find the relation between the extracted features from the descriptor and the desired output. Recently, Convolutional Neural Networks (CNN) have proven their capability in extracting better features that ease the following step of classification and detection. This has been empirically proven in various fields, such as in object classification [45, 27], object detection [25, 71] and inverse image problems such as dehazing [58, 99], denoising [51, 73], HDR estimation [52, 59, 11] ... etc. Having said that, learning techniques typically require a huge amount of data for training and/or regularization of the training such as [7, 97, 3, 69, 8]. Utilizing non-learning based techniques to predict attributes of objects [4, 18] is challenging and it generally produces lower performance compared to learning based techniques.

Moreover, scene comprehension requires distinguishing objects and understanding each object’s different aspects (attributes). Two objects can belong to the same category, but their behavior may differ based on their intrinsic characteristics. To illustrate, suppose an autonomous vehicle driving on a highway, where there is another vehicle approaching fast and its driver is behaving irresponsibly. The autonomous vehicle has to notice the irresponsible behavior of the driver and perform some decisions (e.g. moving away from that lane or slowing down). An autonomous vehicle needs to recognize people with special needs as well, as those people may require more caution. For example, they may not hear the approaching vehicle or they may mistakenly and abruptly divert from the sidewalk to the street. This holistic and detailed information is crucial for life-threatening situations. Thus, we not only need to detect and classify objects in a scene into categories but we also need to classify their attributes as well.

Commonly, we define attributes as semantic descriptions of objects in a scene. Semantic information of an object incorporates how it looks, how it interacts and behaves, and how other objects affect and influence it. In general, the set of possible attributes of an object depends on the category of that object. For instance, a table might have attributes related to shape, color, and material. However, a human will have a completely different set of attributes related to age, gender, and activity status (sitting, standing, walking, ... etc). Though, some attributes may exist between multiple categories such as the visible percentage of an object. For consistency through the paper, we differentiate between classes of objects or classes of attributes by using two sepa-

rate terms. A category refers to a certain class of objects; for example a vehicle category, a pedestrian category or a static object category. On the other hand, we use an attribute class or simply an attribute to refer to a class of attributes; for example a visibility attribute, a walking attribute and so on.

To predict attributes of objects correctly, we need to consider the following: 1) some attributes are specific to certain categories, 2) some categories may share the same attribute, 3) some attributes require a global understanding of the whole scene and 4) some attributes are intrinsic to the object of interest. To the best of our knowledge, most existing datasets do not have a structured taxonomies of attributes where the set of attributes of an object depends on its category. Moreover, existing datasets for autonomous vehicles do not focus on attributes and they either focus on categories or bounding boxes. In this paper, we present a new dataset Cityscapes Attributes Recognition (CAR), which is a multi-category attributes dataset for autonomous vehicles. CAR focus on a new aspect yet vital for autonomous vehicles.

2. Related Work

Attributes prediction shares some similarities with other popular topics in research such as object detection [88, 36], image segmentation [32, 42] and classification [50, 81]. However, visual attributes recognition has its unique characteristics and challenges that distinguish it from other vision problems such as multi-class classification [72] or multi-label classification [17, 13]. Examples of these challenges are as follows. First, the number of attributes to predict is usually large, unlike objects categorization, as some attributes are detail-oriented. Second, attributes usually depend on the category of the object. For example, a static object, such as a pole, can’t walk or move. Lastly, incorporating global context is sometimes required to understand certain attributes, as some attributes depend on the interaction between objects. For example, to recognize a car towing another, we need to understand the existence of two cars and that they are connected; focusing on the towed car by itself would not let us understand that it is being towed. That has motivated recent several previous research to investigate how to tailor a recognition algorithm that can predict attributes such as [67, 79, 57, 35]. However, most related work focuses on either a small set of generic attributes [37, 90, 85, 77, 46, 91] or a set of attributes of a specific category [26, 63, 94, 84, 43, 2]. For instance, [31, 82] attempt to predict attributes of vehicles. Sun *et al.* [82] proposes an algorithm for the prediction of vehicle attributes. Their proposed method is very specific to predicting the brand and the color of the vehicle. They use two parallel neural networks, one for each attribute. A combined learning schedule is utilized to train the model on both attributes. On the other hand, Huo *et al.* [31] use a convolution block first to extract important features, then a multi-task stage is used

that is primarily a fully connected layer per attribute. The output of each fully connected layer is represents the probability of a particular attribute. On the other hand, [2, 34, 84] tackle the prediction of attributes related to pedestrians or humans. Jahandideh *et al.* [33] attempts to predict physical attributes such as age and weight. They use a residual neural network and train it on two datasets; CelebA [53] and a self-developed one [53]. Abdulnabi *et al.* [2] learns semantic (visual) attributes through a multi-task CNN model, each CNN generates attribute-specific feature representations and shares knowledge through multi-tasking. They use a group of CNN networks that extract features and concatenate them to form a matrix that is later decomposed into a shared features matrix and attribute-specific features matrix. Although the idea is plausible but it requires a significant amount of resources and it is challenging to perform real-time prediction. Zhang *et al.* [98] attempt to focus on datasets with missing labels and attempt to solve it with “background replication loss”. Multiple datasets focus on attributes of humans, but the majority target facial attributes such as eye color, whether the human is wearing glasses or not, etc. Examples of datasets for humans with attributes are CelebA [53] and IMDB-WIKI [77]. Li *et al.* [44] propose a framework that contains a spatial graph and a directed semantic graph. Using the Graph Convolutional Network (GCN), we could capture the spatial relationships between the regions and the semantic relationships between attributes as well.

Despite its importance, few existing works deal with a large and diverse amount of attributes and its categories [67, 29, 57, 94]. Sarafianos *et al.* [79] proposed a new method that targeted the issue of class imbalance. Although they focus on human attributes, their method can be extended to other categories as well. On the other hand, Pham *et al.* [67] proposed a more generic multi-category attribute prediction method. It utilizes a spatial attention scheme that combines multi-level features to have a final feature vector that is later used for attribute prediction similar to how multi-label classification works. To achieve this, they utilized the GloVe [66] word embedding. However, their method cannot be directly applied to complex taxonomies where the desired attribute vectors depend on the categories of the objects. Progressively, [57] proposes another multi-category attributes prediction where they use a new convolutional layer dubbed informed convolution to pay attention to the object of interest during the extraction of features. Their method can handle a variable number of attributes, making it more realistic in applications and yielding impressive results in the CAR dataset. Ni and Huttunen [62] have a very good survey of recent work in attributes prediction of vehicles.

We believe the main problem with attributes prediction, or any other vision problem per say, is the availability of

high-quality datasets to utilize. That has led many research to focus on producing good quality datasets such as NEURIPS Data-Centric AI workshop [61]. Some existing datasets for vehicle attributes recognition (e.g. color, type, make, license plate, and model) can be found in [95, 49] but they usually lack a complex taxonomy of a wide range of categories with a vast amount of attributes. Not only that, they usually do not have panoptic segmentation [39] of different objects in each image, which is of foremost importance for a complete scene understanding. Pham *et al.* [67] proposed a new dataset Visual Attributes in the Wild (VAW) that is rich with various types of categories where each object in an image has three sets of attributes; positive, negative, and unlabeled attributes. Their dataset is based on VGPhraseCut [93] and GQA [30]. However, because VAW dataset is general and does not focus on a single domain, it falls short in a few areas for a specific use case, such as autonomous driving. Colors and texture make up the majority of VAW’s attributes, which are less critical in autonomous driving. The attributes that matter in autonomous driving are, for example, visibility (occlusion), parking status, the indicator light on/off, etc.

3. Criteria for Autonomous Driving Dataset

In this section, we discuss the criteria we considered before the labeling process. First, we could either start from scratch by our own images, or base our attributes labeling on previous open-source available dataset. We chose the latter for two reason. First, there is already a huge amount of available images that we can utilize. Second, there is a vast amount of different datasets that by adding attribute labels to it, it gets a step closer to having complete scene information.

After we decided to chose a pre-existing images, we had several options for the dataset to label. We are only interested in datasets that have rich types of annotations since adding attributes to them would further make them complete and also encourages the development of new algorithms that can utilize additional information from different annotations. The following criteria is developed to appropriately choose the most suitable dataset.

- The dataset must have at least 10 classes.
- It must at least contain these classes: pedestrian - vehicles - traffic lights - traffic signs.
- It must contain Panoptic Segmentation (binary masks of instances for the aforementioned classes). This enforces the importance of the developed dataset as it may now contain attributes related to traffic signs and traffic lights, which does not exist till now to the best of our knowledge.

- It must contain 3D box annotations. We are interested in complementing existing datasets. If we choose a dataset with a limited type of labels, it would not be as useful in complete scene understanding.
- It must have at least 10^6 instances. The number of instances should be large to consider all possible cases for all attributes over all categories. In addition, all images should be completely labeled; there shouldn't be missing labels or neglected instances.
- It must have real images not synthetic images generated by computers. At the end, this dataset would be used in real-life situations. Working with such synthetic images may lead to unexpected behaviors with some algorithms that may not make it reliable for benchmarking.

Taking the aforementioned criteria into considerations, we did not choose any of the following datasets.

- BDD100k [97], CamVid [6], D^2 -City [10], KAIST [14], IDD [86] and Mapillary Vistas [60]: while these datasets have a reasonable good amount of images they do not have 3D Boxes. Even though adding attributes to them may enrich it, but having a dataset with a richer set of labels is more favorable.
- Waymo Open [83], A*3D [68], Lyft [38], Boxy [5] and Agroverse [9]: these datasets do not have instance masks. This is vital for developing sophisticated algorithms which may want to use the binary mask of instances to pay more attention for better attributes prediction. For instance, [57, 67] use the binary mask in attributes prediction.
- Synscapes [92], Synthia [76], V-KITTI [21], V-KITTI 2 [7], VIPER [75] are synthetic datasets. These datasets would not be as reliable as real datasets. In addition, they will increase the burden over developing algorithms that may apply what is learned through synthetic data over real situations.
- KITTI [22], H3D [65] and AS LiDAR [55] have small number of categories which makes it very limited and not useful for complete scene understanding. Specifically, KITTI and H3D have 8 categories, while AS LiDAR has 6 instead.
- COCO [48] is a great dataset that has many types of annotations. However, we had to not choose it as not all images are fully annotated and it would take effort to clean out images with missing labels. In addition, it does not contain 3D box annotations as well.

After eliminating the previously mentioned datasets for there respective reasons, we ended up with other datasets

shown in Table 1 to choose from. In Table 1, we present a comparison between different datasets from different aspects. First, the citation number indicates the importance of a dataset in the research community. A well-cited dataset indicates that it is vastly used and having extra label layer over it would help in developing already existing algorithms as well as building new ones. Second, the number of images in the dataset is certainly important. Larger number of images would help in better learning algorithms. Third, all datasets have 3D box annotations. In Cityscapes, the 3D box annotation was added later by Gähler *et al.* in [20]. Apolloscope contains lane segmentation which is a good addition towards complete scene understanding. However, it does not have panoptic segmentation of different objects in each image. It only contains segmentation of vehicles and pedestrians.

In the comparison, we have adjusted the number of categories and attributes to make it consistent over all datasets. As the definition of a category or an attribute varies from one dataset to another. For instance, we consider only two categories of vehicles; namely medium-to-large vehicles and small vehicles. Then in the former one, we have an attribute regarding the form, e.g. sedan, hatchback, SUV, van, truck ... etc. While in the latter, we have an attribute for the type, e.g. bicycle, motorcycle, flat drivable Surface ... etc. More discussion about the datasets and the selection criteria is found in Appendix B.

At the end, we decided to focus on Cityscapes dataset. First, it has a considerably large number of categories. Second, it has been well cited in research. Adding attributes to it will help in completing the scene understanding and developing better algorithms and easily compare it with previously developed ones. Third, it contains panoptic segmentation and 3D box labeling which is not found in most of the available datasets. Finally, it contains images from 50 different cities. This makes its images very diverse in nature and have plenty of different situations and different cases for the attributes that we will be interested in labeling.

4. Cityscapes Attributes Recognition (CAR)

CAR splits object's into two different groups; namely "Things" and "Stuff" similar to [28, 39]. The type "Things" contains all countable types of objects, e.g. vehicles, pedestrians. On the other hand, the type "Stuff" contains other uncountable objects, e.g. sky, road, vegetation. Usually with Stuff objects, we are not concerned with their counts (even if this is possible), we are only concerned with some attributes related to it. For instance, we are interested in differentiating between a terrain vegetation or trees. As an exemplary scenario, imagine an autonomous vehicle that needs to move away of the road suddenly (due to a sudden object for instance in front of it that it cannot evade). It needs to distinguish between a terrain that it can drive over

Table 1: Comparison between possible datasets in terms of size, available types of labels, and number of classes

	Cityscapes [15]	NuScenes [8]	ApolloScope [89]	A2D2 [23]
Cited by	~ 5318	~ 774	~ 210	~ 53
Year	2016	2019	2020	2020
# images	5k(+20k)*	40k ⁺	70k [‡]	12k [†]
Available Annotations	3D Boxes Images Panoptic Seg.	3D Boxes LiDAR Panoptic Seg. ⁺	3D Boxes Lane Segmentation Car/Person Seg.	3D Boxes Images Panoptic Seg. ⁺
# Categories	23**	10**	20	30
# Attributes	5**	4**	4	3
Location of images	50 cities	Boston Singapore	4 China	3 Germany

* there are 5k images with fine-annotations and additional 20k images with coarse-annotations.

** the official numbers are different (23 category and 12 attributes for NuScenes and 32 category with no attributes for Cityscapes). However, the taxonomy and definition of each category differ from a dataset to another. Thus, we present numbers based on combining some categories into a single one while extending the attributes set.

+ Although they have 1.4M images, but actual annotated frames are 40k. NuImages (a more recent version) have 93k images [19].

† They have about 40k images with Panoptic Seg. but only 12k include 3D boxes.

‡ They have more annotated frames (140k in total) without 3D boxes.

or a tree that will be considered another obstacle.

To further boost the usage of the dataset and enable simple usage of the dataset with other frameworks such as PyTorch [64] and Tensorflow [1], we have developed an API¹[56] that can be used to download and use the data with PyTorch. The API can be easily extended to other frameworks, but it may need some coding.

An example in the taxonomy of the dataset is that for objects of category “Pedestrian” which has 10 attributes and belongs to “Things” type of categories, thus they are segmented per instance level. It contains a “Visibility” attribute to distinguish how much of the pedestrian is visible. This is important in some applications such as object tracking. We divide it into 5 classes; divided uniformly from 0% to 100%. The second attribute relates to the “Age”. It can only take one of two values; either Adult or Child. In some cases, it may be important to recognize the existence of children in the vicinity of the vehicle; to drive slower or be extra cautious of their unexpected behaviors. Another attribute is the “Pedestrian Type” which indicates whether the human is a “Police Officer”, “Construction Worker” or “Neither”. Sometimes, the vehicle may need to switch from lane where a police officer or a construction worker is standing close to it. The “Activity” attribute indicates whether the human is “Sitting”, “Lying Down”, “Standing”, “Walking”, “Running” or “Riding”. For other attributes of this category and others, the reader is encouraged to check Appendix A of the supplementary document where it discusses the complete taxonomy of CAR dataset.

Fig. 1 shows annotation examples from CAR Dataset.

¹CAR-API can be accessed through this link: <https://github.com/kareem-metwaly/car-api>

As it can be noticed, the set of attributes change by changing the object category. The tailored taxonomy serves developing algorithms that better comprehend the scene and its objects. Some attributes are challenging to estimate considering the object of interest solely, such as whether a vehicle is parked or moving. For this reason we show the whole image to annotators so that they can better estimate the attributes of the object while at the same time highlighting the object. We always keep an “Unclear” value for annotators as an option to make sure that the results are as accurate as possible rather than giving a false-value that may damage developing algorithms and techniques.

4.1. Labeling Procedure

The desired taxonomy of labels is complicated. Unlike most datasets, we have attributes that depend on the category and attributes that depend even on the value of other attributes. For instance, the category “Traffic Sign” has “Type” and “Value” attributes. The type of a traffic sign simply defines whether it is a stop sign, a speed limit sign, etc. The value however is a conditional attribute where its value depends on the type. For example, the value of a speed limit traffic sign will be the speed limit. The value of a detour traffic sign will be a pointer forward, right, etc. Therefore, it is not easy to perform labeling accurately and swiftly without designing a pipeline to assure the quality of the labeling. In this subsection, we discuss the details of the labeling procedure and how we make sure a minimum level of quality is guaranteed.

We believe that having low number of labels with accurate labels is significantly better than a larger number with inaccurate labels. This removes the burden of developing



Figure 1: Examples of annotated instances from different categories and their respective attributes values

algorithms that can deal with inaccurate labels. In addition, this ensure that a test sample does actually represent a real-case situation. Therefore, rather than counting on a single person (annotator) to label each instance, we perform a consensus of 5 annotators. Not only that, but we also guarantee the quality of each annotator by assigning a quality metric to them. The quality metric is calculated by giving the annotator instances with labels that are known to us but hidden to them. These instances are fed randomly to the pipeline of the annotator to make sure they do not predict whether an instance is a test task or not. Finally, we check whether their labels matches the correct known labels and based on the response we assign the aforementioned metric. It is important to notice that even though we are using a consensus of 5 annotators, we do not combine their contributions equally. We combine it based on the quality metric. The framework uses Scale AI API for sending new tasks for annotation.

We also use the quality metric to ensure that annotators fully-comprehend the desired output labels as some annotators will start labeling without paying attention to the guidelines document. In addition, the quality metric is used to eliminate any adversarial annotators who may negatively impact the labeling quality by setting threshold over the quality metric.

Fig. 2 depicts an example of what the annotator sees during labeling procedure through Scale AI platform. Depending on the category type of the object, a set of questions appear and a polygon highlighting the object of interest in the image as well as its category name. The annotator can play with the brightness and contrast to be able to better understand the attributes of the object. Further, the annotator can control the visibility of the polygon to make sure that no important information is obscured.

4.2. CAR Analysis

Table 2 shows some statistics of each category of the labeled instances. The reader is encouraged to check Appendix A in the supplementary document for complete information about the taxonomy; which entails the attributes structure, their category-dependency and the possible values each attribute can take. Unlike previous attributes datasets (such as VAW), we do not consider binary value attributes. However, each attribute in CAR can have one of many possible values. For example, “Vehicle Type” attribute can take one value of the following: Police Vehicle, Ambulance, Fire Vehicle, Construction Vehicle, Neither, or even Unclear. This makes the possible number of combinations of attributes an object can have to be very large. Therefore, we show in Table 2 two values that can be used to understand the richness and diversity of attribute labels of each object category. First, μ_a represents how many possible values an attribute of each category can have Eq. (1). On the other hand, π_a represents how



Figure 2: Example of the user interface for annotators

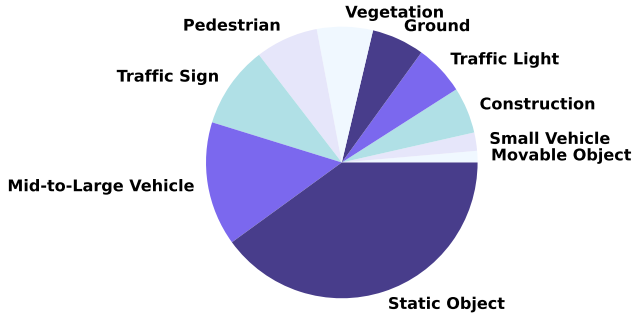


Figure 3: Pie chart showing the percentage of annotated instances for each category

many unique combinations of values of attributes we can have Eq. (2). Mathematically they are expressed as follows.

$$\mu = \frac{1}{n_c} \sum_{a=1}^{n_c} v_a \quad (1) \quad \pi = \prod_{a=1}^{n_c} v_a \quad (2)$$

where n_c is the number of attributes of category c . v_a is the number of possible values of attribute a .

Fig. 3 shows the proportions of annotated instances of each category in CAR. It can be noticed that the category

with largest number of annotated instances is the “Static Object” category. This is largely due to their frequent existence and diversity in images of Cityscapes.

Fig. 4 depicts the number of values of each attribute in the taxonomy as some attributes may have much larger number of possible values than others. It is not possible to show the names of attributes since we have different attributes for each category. Therefore, we use numbers to distinguish between different attribute of the same category. In the Figure, each color represents one attribute of a category. Its height shows the number of possible values it may take. As it is clear from the figure, we show more interest in our labeling process to attributes related to Vehicles (Small and Large) as well as Pedestrians. These are the most important categories to understand its properties very well as it is essential for developing better self driving algorithms.

Fig. 5 discusses the number of annotations in each image. The number of objects, their categories and their possible attributes vary significantly from one image to another. Therefore, we can notice the spike and noisy output. We plot a smoothed plot as well in red. In some images, we have about 6000 attribute value. This is a huge number of annotations and it signifies the rich information the attributes contain. Adding this information to segmentation masks as well as other annotations provided by Cityscapes dataset, we end up with a rich and unique dataset that is very useful to the research community and self driving industry.

5. Limitations and Future Work

Even though the number of annotated instances is significant and sufficient for deep architecture to learn and predict attributes correctly, increasing the number of instances will surely help in reaching better benchmarking values. Moreover, we can focus on more types of objects or more attributes. For example, Cityscapes does not have segmenta-

Table 2: Number of attributes per category

Category	#Attributes (N_c)	Avg-Vals./Attr. (μ)	#Combinations (π)	#Annotated Instances
Mid-to-Large Vehicle	7	5.86	138240	4834
Small Vehicle	5	4.0	900	710
Pedestrian	10	3.8	367416	2445
Traffic Light	3	5.33	120	1959
Traffic Sign	3	32.67	3600	3200
Road Lane	2	3.5	12	0
Sky	0	0	1	0
Sidewalk	0	0	1	0
Construction	1	6.0	6	1798
Vegetation	1	6.0	6	2179
Movable Object	3	4.67	72	451
Static Object	1	7.0	7	13086
Ground	2	5.5	30	2051

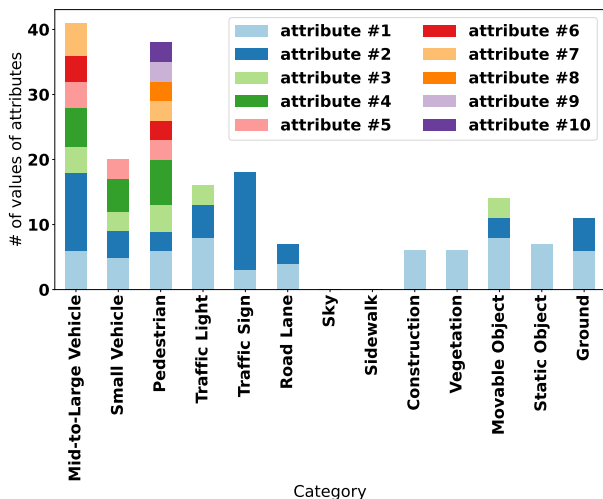


Figure 4: Bar chart showing the number of values for each attribute (distinguished by different colors) for each category (column)

tion masks for road lanes. Even though we have them in our taxonomy, we cannot label instances of those types.

As a future work, we are planning to do the following. First, we want to increase the number of annotated instances. This will help in developing better learning algorithms that can make use of such enormous data without being susceptible to overfitting. Second, we would like to segment some categories (such as Road Lanes) that are not labeled in Cityscapes and then perform attributes labeling over them. This will help in better understanding of scenes and developing better self driving algorithms as we would have much more important features about the scene.

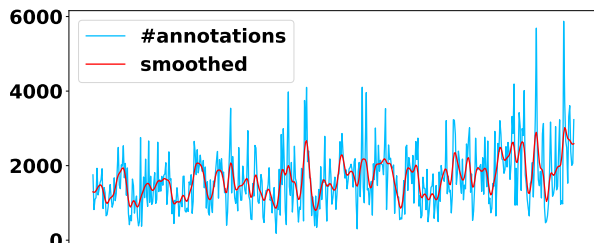


Figure 5: Number of annotations per image in CAR Dataset

6. Conclusion

In this paper, we have discussed a novel dataset called Cityscapes Attributes Recognition (CAR). CAR complements the already existing Cityscapes dataset by adding attributes to each object in each image of the dataset. This leads to a complete understanding of a scene, which is vital in some situations of autonomous vehicles. For instance, a drive-less vehicle need to understand the expected behavior of nearby pedestrians. The dataset contains 32,729 instances. The dataset is divided into

Having larger dataset for attributes prediction that solely focus on categories related to driving is essential for the field of autonomous vehicles. In addition, it will lead to a more sustainable and reliable algorithms for computer vision.

7. Acknowledgement

The authors would like to thank Felix Lau for his significant help in conducting this work.

References

- [1] Martín Abadi, Ashish Agarwal, Paul Barham, Eugene Brevdo, Zhifeng Chen, Craig Citro, Greg S. Corrado, Andy Davis, Jeffrey Dean, Matthieu Devin, Sanjay Ghemawat, Ian Goodfellow, Andrew Harp, Geoffrey Irving, Michael Isard, Yangqing Jia, Rafal Jozefowicz, Lukasz Kaiser, Manjunath Kudlur, Josh Levenberg, Dandelion Mané, Rajat Monga, Sherry Moore, Derek Murray, Chris Olah, Mike Schuster, Jonathon Shlens, Benoit Steiner, Ilya Sutskever, Kunal Talwar, Paul Tucker, Vincent Vanhoucke, Vijay Vasudevan, Fernanda Viégas, Oriol Vinyals, Pete Warden, Martin Wattenberg, Martin Wicke, Yuan Yu, and Xiaoqiang Zheng. TensorFlow: Large-scale machine learning on heterogeneous systems, 2015. Software available from tensorflow.org. [5](#)
- [2] Abrar H. Abdulnabi, Gang Wang, Jiwen Lu, and Kui Jia. Multi-task cnn model for attribute prediction. *IEEE Transactions on Multimedia*, 17(11):1949–1959, Nov 2015. [2](#), [3](#)
- [3] Codruta O. Ancuti, Cosmin Ancuti, Florin-Alexandru Vasluianu, Radu Timofte, Jing Liu, Haiyan Wu, Yuan Xie, Yanyun Qu, Lizhuang Ma, Ziling Huang, Qili Deng, Ju-Chin Chao, Tsung-Shan Yang, Peng-Wen Chen, Po-Min Hsu, Tzu-Yi Liao, Chung-En Sun, Pei-Yuan Wu, Jeonghyeok Do, Jongmin Park, Munchul Kim, Kareem Metwaly, Xuelu Li, Tiantong Guo, Vishal Monga, Mingzhao Yu, Venkateswararao Cherukuri, Shiue-Yuan Chuang, Tsung-Nan Lin, David Lee, Jerome Chang, Zhan-Han Wang, Yu-Bang Chang, Chang-Hong Lin, Yu Dong, Hongyu Zhou, Xiangzhen Kong, Sourya Dipta Das, Saikat Dutta, Xuan Zhao, Bing Ouyang, Dennis Estrada, Meiqi Wang, Tianqi Su, Siyi Chen, Bangyong Sun, Vincent Whannou de Dravo, Zhe Yu, Pratik Narang, Aryan Mehra, Navaneeth Raghunath, and Murari Mandal. Ntire 2020 challenge on nonhomogeneous dehazing. In *2020 IEEE/CVF Conference on Computer Vision and Pattern Recognition Workshops (CVPRW)*, pages 2029–2044, 2020. [2](#)
- [4] Liat Antwarg, Lior Rokach, and Bracha Shapira. Attribute-driven hidden markov model trees for intention prediction. *IEEE Transactions on Systems, Man, and Cybernetics, Part C (Applications and Reviews)*, 42(6):1103–1119, 2012. [2](#)
- [5] Karsten Behrendt. Boxy vehicle detection in large images. In *Proceedings of the IEEE/CVF International Conference on Computer Vision (ICCV) Workshops*, Oct 2019. [4](#)
- [6] Gabriel J. Brostow, Jamie Shotton, Julien Fauqueur, and Roberto Cipolla. Segmentation and recognition using structure from motion point clouds. In *ECCV (1)*, pages 44–57, 2008. [4](#)
- [7] Yohann Cabon, Naila Murray, and Martin Humenberger. Virtual kitti 2, 2020. [2](#), [4](#)
- [8] Holger Caesar, Varun Bankiti, Alex H. Lang, Sourabh Vora, Venice Erin Liong, Qiang Xu, Anush Krishnan, Yu Pan, Giancarlo Baldan, and Oscar Beijbom. nuScenes: A multimodal dataset for autonomous driving. *arXiv:1903.11027 [cs, stat]*, May 2020. arXiv: 1903.11027. [2](#), [5](#)
- [9] Ming-Fang Chang, John Lambert, Patsorn Sangkloy, Jagjeet Singh, Slawomir Bak, Andrew Hartnett, De Wang, Peter Carr, Simon Lucey, Deva Ramanan, and James Hays. Argoverse: 3d tracking and forecasting with rich maps. In *Proceedings of the IEEE/CVF Conference on Computer Vision and Pattern Recognition (CVPR)*, June 2019. [4](#)
- [10] Zhengping Che, Guangyu Li, Tracy Li, Bo Jiang, Xuefeng Shi, Xinsheng Zhang, Ying Lu, Guobin Wu, Yan Liu, and Jieping Ye. D 2-city: A large-scale dashcam video dataset of diverse traffic scenarios. *arXiv preprint arXiv:1904.01975*, 2019. [4](#)
- [11] Xiangyu Chen, Yihao Liu, Zhengwen Zhang, Yu Qiao, and Chao Dong. Hdrunet: Single image hdr reconstruction with denoising and dequantization. In *Proceedings of the IEEE/CVF Conference on Computer Vision and Pattern Recognition (CVPR) Workshops*, pages 354–363, June 2021. [2](#)
- [12] Xiaozhi Chen, Huimin Ma, Ji Wan, Bo Li, and Tian Xia. Multi-view 3d object detection network for autonomous driving, 2017. [1](#)
- [13] Zhao-Min Chen, Xiu-Shen Wei, Peng Wang, and Yanwen Guo. Multi-Label Image Recognition with Graph Convolutional Networks. In *The IEEE Conference on Computer Vision and Pattern Recognition (CVPR)*, 2019. [2](#)
- [14] Yukyung Choi, Namil Kim, Soonmin Hwang, Kibaek Park, Jae Shin Yoon, Kyoungwan An, and In So Kweon. Kaist multi-spectral day/night data set for autonomous and assisted driving. *IEEE Transactions on Intelligent Transportation Systems*, 19(3):934–948, 2018. [4](#)
- [15] Marius Cordts, Mohamed Omran, Sebastian Ramos, Timo Rehfeld, Markus Enzweiler, Rodrigo Benenson, Uwe Franke, Stefan Roth, and Bernt Schiele. The cityscapes dataset for semantic urban scene understanding. In *Proc. of the IEEE Conference on Computer Vision and Pattern Recognition (CVPR)*, 2016. [5](#)
- [16] N. Dalal and B. Triggs. Histograms of oriented gradients for human detection. In *2005 IEEE Computer Society Conference on Computer Vision and Pattern Recognition (CVPR'05)*, volume 1, pages 886–893 vol. 1, 2005. [2](#)
- [17] Thibaut Durand, Nazanin Mehrasa, and Greg Mori. Learning a Deep ConvNet for Multi-Label Classification With Partial Labels. In *2019 IEEE/CVF Conference on Computer Vision and Pattern Recognition (CVPR)*, pages 647–657, Long Beach, CA, USA, June 2019. IEEE. [2](#)
- [18] Chiung-Yao Fang, Bo-Yan Wu, Jung-Ming Wang, and Sei-Wang Chen. Dangerous driving event prediction on expressways using fuzzy attributed map matching. In *2010 International Conference on Machine Learning and Cybernetics*, volume 5, pages 2718–2723, 2010. [2](#)
- [19] Whye Kit Fong, Rohit Mohan, Juana Valeria Hurtado, Lubing Zhou, Holger Caesar, Oscar Beijbom, and Abhinav Valada. Panoptic nusenes: A large-scale benchmark for lidar panoptic segmentation and tracking. *arXiv preprint arXiv:2109.03805*, 2021. [5](#)
- [20] Nils Gähler, Nicolas Jourdan, Marius Cordts, Uwe Franke, and Joachim Denzler. Cityscapes 3d: Dataset and benchmark for 9 dof vehicle detection. *arXiv preprint arXiv:2006.07864*, 2020. [4](#)

- [21] Adrien Gaidon, Qiao Wang, Yann Cabon, and Eleonora Vig. Virtual worlds as proxy for multi-object tracking analysis. In *Proceedings of the IEEE conference on computer vision and pattern recognition*, pages 4340–4349, 2016. 4
- [22] Andreas Geiger, Philip Lenz, and Raquel Urtasun. Are we ready for autonomous driving? the kitti vision benchmark suite. In *Conference on Computer Vision and Pattern Recognition (CVPR)*, 2012. 4
- [23] Jakob Geyer, Johannes Kassahun, Mentar Mahmudi, Xavier Ricou, Rupesh Durgesh, Andrew S Chung, Lorenz Hauswald, Viet Hoang Pham, Maximilian Mühlegg, Sebastian Dorn, et al. A2d2: Audi autonomous driving dataset. *arXiv preprint arXiv:2004.06320*, 2020. 5
- [24] Seyyed Hossein HasanPour, Mohammad Rouhani, Mohsen Fayyaz, and Mohammad Sabokrou. Lets keep it simple, using simple architectures to outperform deeper and more complex architectures. *CoRR*, abs/1608.06037, 2016. 1
- [25] Kaiming He, Georgia Gkioxari, Piotr Dollár, and Ross Girshick. Mask r-cnn. In *Proceedings of the IEEE international conference on computer vision*, pages 2961–2969, 2017. 2
- [26] Keke He, Zhanxiong Wang, Yanwei Fu, Rui Feng, Yu-Gang Jiang, and Xiangyang Xue. Adaptively weighted multi-task deep network for person attribute classification. In *Proceedings of the 25th ACM International Conference on Multimedia*, MM '17, page 1636–1644, New York, NY, USA, 2017. Association for Computing Machinery. 2
- [27] Gao Huang, Zhuang Liu, Geoff Pleiss, Laurens Van Der Maaten, and Kilian Weinberger. Convolutional networks with dense connectivity. *IEEE Transactions on Pattern Analysis and Machine Intelligence*, 2019. 2
- [28] Jiaying Huang, Dayan Guan, Aoran Xiao, and Shijian Lu. Cross-view regularization for domain adaptive panoptic segmentation. In *Proceedings of the IEEE/CVF Conference on Computer Vision and Pattern Recognition (CVPR)*, pages 10133–10144, June 2021. 4
- [29] Yiqing Huang, Jiansheng Chen, Wanli Ouyang, Weitao Wan, and Youze Xue. Image captioning with end-to-end attribute detection and subsequent attributes prediction. *IEEE Transactions on Image Processing*, 29:4013–4026, 2020. 3
- [30] Drew A. Hudson and Christopher D. Manning. Gqa: A new dataset for real-world visual reasoning and compositional question answering. In *Proceedings of the IEEE/CVF Conference on Computer Vision and Pattern Recognition (CVPR)*, June 2019. 3
- [31] Zhuoqun Huo, Yizhang Xia, and Bailing Zhang. Vehicle type classification and attribute prediction using multi-task rnn. In *2016 9th International Congress on Image and Signal Processing, BioMedical Engineering and Informatics (CISP-BMEI)*, pages 564–569, 2016. 2
- [32] Chuong Huynh, Anh Tuan Tran, Khoa Luu, and Minh Hoai. Progressive semantic segmentation. In *Proceedings of the IEEE/CVF Conference on Computer Vision and Pattern Recognition (CVPR)*, pages 16755–16764, June 2021. 2
- [33] Rashidedin Jahandideh, Alireza Tavakoli Targhi, and Maryam Tahmasbi. Physical Attribute Prediction Using Deep Residual Neural Networks. *arXiv:1812.07857 [cs]*, Dec. 2018. arXiv: 1812.07857. 3
- [34] Jian Jia, Houjing Huang, Wenjie Yang, Xiaotang Chen, and Kaiqi Huang. Rethinking of Pedestrian Attribute Recognition: Realistic Datasets with Efficient Method. *arXiv:2005.11909 [cs]*, May 2020. arXiv: 2005.11909. 3
- [35] Huaizu Jiang, Ishan Misra, Marcus Rohrbach, Erik Learned-Miller, and Xinlei Chen. In defense of grid features for visual question answering. In *Proceedings of the IEEE/CVF Conference on Computer Vision and Pattern Recognition*, pages 10267–10276, 2020. 2
- [36] K J Joseph, Salman Khan, Fahad Shahbaz Khan, and Vineeth N Balasubramanian. Towards open world object detection. In *Proceedings of the IEEE/CVF Conference on Computer Vision and Pattern Recognition (CVPR)*, pages 5830–5840, June 2021. 2
- [37] Mahdi M. Kalayeh and Mubarak Shah. On symbiosis of attribute prediction and semantic segmentation. *IEEE Transactions on Pattern Analysis and Machine Intelligence*, 43(5):1620–1635, 2021. 2
- [38] R. Kesten, M. Usman, J. Houston, T. Pandya, K. Nadjamuni, A. Ferreira, M. Yuan, B. Low, A. Jain, P. Ondruska, S. Omari, S. Shah, A. Kulkarni, A. Kazakova, C. Tao, L. Platinsky, W. Jiang, and V. Shet. Level 5 perception dataset 2020. <https://level-5.global/level5/data/>, 2019. 4
- [39] Alexander Kirillov, Kaiming He, Ross Girshick, Carsten Rother, and Piotr Dollár. Panoptic segmentation. In *Proceedings of the IEEE/CVF Conference on Computer Vision and Pattern Recognition (CVPR)*, June 2019. 3, 4
- [40] John D. Lafferty, Andrew McCallum, and Fernando C. N. Pereira. Conditional random fields: Probabilistic models for segmenting and labeling sequence data. In *Proceedings of the Eighteenth International Conference on Machine Learning*, ICML '01, page 282–289, San Francisco, CA, USA, 2001. Morgan Kaufmann Publishers Inc. 2
- [41] Alex H. Lang, Sourabh Vora, Holger Caesar, Lubing Zhou, Jiong Yang, and Oscar Beijbom. Pointpillars: Fast encoders for object detection from point clouds, 2019. 1
- [42] Daiqing Li, Junlin Yang, Karsten Kreis, Antonio Torralba, and Sanja Fidler. Semantic segmentation with generative models: Semi-supervised learning and strong out-of-domain generalization. In *Proceedings of the IEEE/CVF Conference on Computer Vision and Pattern Recognition (CVPR)*, pages 8300–8311, June 2021. 2
- [43] Jianshu Li, Fang Zhao, Jiashi Feng, Sujoy Roy, Shuicheng Yan, and Terence Sim. Landmark Free Face Attribute Prediction. *IEEE Transactions on Image Processing*, 27(9):4651–4662, Sept. 2018. Number: 9 Conference Name: IEEE Transactions on Image Processing. 2
- [44] Qiaozhe Li, Xin Zhao, Ran He, and Kaiqi Huang. Visual-semantic graph reasoning for pedestrian attribute recognition. *Proceedings of the AAAI Conference on Artificial Intelligence*, 33(01):8634–8641, Jul. 2019. 3
- [45] Xuelu Li and Vishal Monga. Group based deep shared feature learning for fine-grained image classification. In *30th British Machine Vision Conference 2019, BMVC 2019, Cardiff, UK, September 9-12, 2019*, page 143. BMVA Press, 2019. 2

- [46] Yining Li, Chen Huang, Chen Change Loy, and Xiaoou Tang. Human Attribute Recognition by Deep Hierarchical Contexts. In Bastian Leibe, Jiri Matas, Nicu Sebe, and Max Welling, editors, *Computer Vision – ECCV 2016*, Lecture Notes in Computer Science, pages 684–700, Cham, 2016. Springer International Publishing. 2
- [47] You Li and Javier Ibanez-Guzman. Lidar for autonomous driving: The principles, challenges, and trends for automotive lidar and perception systems. *IEEE Signal Processing Magazine*, 37(4):50–61, 2020. 1
- [48] Tsung-Yi Lin, Michael Maire, Serge Belongie, James Hays, Pietro Perona, Deva Ramanan, Piotr Dollár, and C Lawrence Zitnick. Microsoft coco: Common objects in context. In *European conference on computer vision*, pages 740–755. Springer, 2014. 4
- [49] Hongye Liu, Yonghong Tian, Yaowei Wang, Lu Pang, and Tiejun Huang. Deep relative distance learning: Tell the difference between similar vehicles. In *2016 IEEE Conference on Computer Vision and Pattern Recognition (CVPR)*, pages 2167–2175, 2016. 3
- [50] Jerrick Liu, Nathan Inkawhich, Oliver Nina, and Radu Timofte. Ntire 2021 multi-modal aerial view object classification challenge. In *Proceedings of the IEEE/CVF Conference on Computer Vision and Pattern Recognition (CVPR) Workshops*, pages 588–595, June 2021. 2
- [51] Yang Liu, Zhenyue Qin, Saeed Anwar, Pan Ji, Dongwoo Kim, Sabrina Caldwell, and Tom Gedeon. Invertible denoising network: A light solution for real noise removal. In *Proceedings of the IEEE/CVF Conference on Computer Vision and Pattern Recognition (CVPR)*, pages 13365–13374, June 2021. 2
- [52] Yu-Lun Liu, Wei-Sheng Lai, Yu-Sheng Chen, Yi-Lung Kao, Ming-Hsuan Yang, Yung-Yu Chuang, and Jia-Bin Huang. Single-image hdr reconstruction by learning to reverse the camera pipeline. In *Proceedings of the IEEE/CVF Conference on Computer Vision and Pattern Recognition (CVPR)*, June 2020. 2
- [53] Ziwei Liu, Ping Luo, Xiaogang Wang, and Xiaoou Tang. Deep learning face attributes in the wild. In *Proceedings of International Conference on Computer Vision (ICCV)*, December 2015. 3
- [54] David G. Lowe. Distinctive image features from scale-invariant keypoints. *Int. J. Comput. Vision*, 60(2):91–110, Nov. 2004. 2
- [55] Yuexin Ma, Xinge Zhu, Sibozhang, Ruigang Yang, Wenping Wang, and Dinesh Manocha. Trafficpredict: Trajectory prediction for heterogeneous traffic-agents. In *Proceedings of the AAAI Conference on Artificial Intelligence*, volume 33, pages 6120–6127, 2019. 4
- [56] Kareem Metwaly. CAR-API: an api for car dataset. <http://github.com/kareem-metwaly/car-api>. Accessed: 2021-11-16. 5
- [57] Kareem Metwaly, Aerin Kim, Elliot Branson, and Vishal Monga. Glidenet: Global, local and intrinsic based dense embedding network for multi-category attributes prediction. *NOTYETDEFINED*, 2022. 2, 3, 4
- [58] Kareem Metwaly, Xuelu Li, Tiantong Guo, and Vishal Monga. Nonlocal channel attention for nonhomogeneous image dehazing. In *2020 IEEE/CVF Conference on Computer Vision and Pattern Recognition Workshops (CVPRW)*, pages 1842–1851, 2020. 2
- [59] Kareem Metwaly and Vishal Monga. Attention-mask dense merger (attendense) deep hdr for ghost removal. In *ICASSP 2020 - 2020 IEEE International Conference on Acoustics, Speech and Signal Processing (ICASSP)*, pages 2623–2627, 2020. 2
- [60] Gerhard Neuhold, Tobias Ollmann, Samuel Rota Bulò, and Peter Kotschieder. The mapillary vistas dataset for semantic understanding of street scenes. In *2017 IEEE International Conference on Computer Vision (ICCV)*, pages 5000–5009, 2017. 4
- [61] Neurips. Proc. 1st data-centric ai (dcai) workshop (virtual, 2021). <https://datacentricai.org/>, 2021. Accessed: 2021-11-16. 3
- [62] Xingyang Ni and Heikki Huttunen. Vehicle Attribute Recognition by Appearance: Computer Vision Methods for Vehicle Type, Make and Model Classification. *Journal of Signal Processing Systems*, 93(4):357–368, Apr. 2021. 3
- [63] Seyoung Park, Bruce Xiaohan Nie, and Song-Chun Zhu. Attribute and-or grammar for joint parsing of human pose, parts and attributes. *IEEE Transactions on Pattern Analysis and Machine Intelligence*, 40(7):1555–1569, 2018. 2
- [64] Adam Paszke, Sam Gross, Francisco Massa, Adam Lerer, James Bradbury, Gregory Chanan, Trevor Killeen, Zeming Lin, Natalia Gimelshein, Luca Antiga, et al. Pytorch: An imperative style, high-performance deep learning library. *Advances in neural information processing systems*, 32:8026–8037, 2019. 5
- [65] Abhishek Patil, Srikanth Malla, Haiming Gang, and Yi-Ting Chen. The h3d dataset for full-surround 3d multi-object detection and tracking in crowded urban scenes. In *2019 International Conference on Robotics and Automation (ICRA)*, pages 9552–9557. IEEE, 2019. 4
- [66] Jeffrey Pennington, Richard Socher, and Christopher Manning. GloVe: Global vectors for word representation. In *Proceedings of the 2014 Conference on Empirical Methods in Natural Language Processing (EMNLP)*, pages 1532–1543, Doha, Qatar, Oct. 2014. Association for Computational Linguistics. 3
- [67] Khoi Pham, Kushal Kafle, Zhe Lin, Zhihong Ding, Scott Cohen, Quan Tran, and Abhinav Shrivastava. Learning to predict visual attributes in the wild. In *Proceedings of the IEEE/CVF Conference on Computer Vision and Pattern Recognition*, pages 13018–13028, 2021. 2, 3, 4
- [68] Quang-Hieu Pham, Pierre Sevestre, Ramanpreet Singh Pahwa, Huijing Zhan, Chun Ho Pang, Yuda Chen, Armin Mustafa, and Jie Lin Vijay Chandrasekhar. A*3d dataset: Towards autonomous driving in challenging environments. In *Proc. of The International Conference in Robotics and Automation (ICRA)*, 2020. 4
- [69] John Poug e-Biyong, Valentina Semenova, Alexandre Matton, Rachel Han, Aerin Kim, Renaud Lambiotte, and Dooyne Farmer. DEBAGREEMENT: A comment-reply dataset for (dis)agreement detection in online debates. In *Thirty-fifth Conference on Neural Information Processing*

- Systems Datasets and Benchmarks Track (Round 2)*, 2021. 2
- [70] Charles R. Qi, Hao Su, Kaichun Mo, and Leonidas J. Guibas. Pointnet: Deep learning on point sets for 3d classification and segmentation, 2016. cite arxiv:1612.00593. 1
- [71] Joseph Redmon, Santosh Divvala, Ross Girshick, and Ali Farhadi. You only look once: Unified, real-time object detection. In *Proceedings of the IEEE Conference on Computer Vision and Pattern Recognition (CVPR)*, June 2016. 2
- [72] Timothy Reese and Michael Zhu. Lb-cnn: Convolutional neural network with latent binarization for large scale multi-class classification. In *2020 19th IEEE International Conference on Machine Learning and Applications (ICMLA)*, pages 142–147, 2020. 2
- [73] Chao Ren, Xiaohai He, Chungheng Wang, and Zhibo Zhao. Adaptive consistency prior based deep network for image denoising. In *Proceedings of the IEEE/CVF Conference on Computer Vision and Pattern Recognition (CVPR)*, pages 8596–8606, June 2021. 2
- [74] Shaoqing Ren, Kaiming He, Ross Girshick, and Jian Sun. Faster R-CNN: Towards Real-Time Object Detection with Region Proposal Networks. *IEEE Transactions on Pattern Analysis and Machine Intelligence*, 39(6):1137–1149, June 2017. 1
- [75] Stephan R Richter, Zeeshan Hayder, and Vladlen Koltun. Playing for benchmarks. In *Proceedings of the IEEE International Conference on Computer Vision*, pages 2213–2222, 2017. 4
- [76] German Ros, Laura Sellart, Joanna Materzynska, David Vazquez, and Antonio M. Lopez. The synthia dataset: A large collection of synthetic images for semantic segmentation of urban scenes. In *2016 IEEE Conference on Computer Vision and Pattern Recognition (CVPR)*, pages 3234–3243, 2016. 4
- [77] Rasmus Rothe, Radu Timofte, and Luc Van Gool. DEX: Deep EXpectation of Apparent Age from a Single Image. In *2015 IEEE International Conference on Computer Vision Workshop (ICCVW)*, pages 252–257, Santiago, Chile, Dec. 2015. IEEE. 2, 3
- [78] Ethan Rublee, Vincent Rabaud, Kurt Konolige, and Gary Bradski. ORB: An efficient alternative to SIFT or SURF. In *2011 International Conference on Computer Vision*, pages 2564–2571, Nov. 2011. ISSN: 2380-7504. 2
- [79] Nikolaos Sarafianos, Xiang Xu, and Ioannis A Kakadiaris. Deep imbalanced attribute classification using visual attention aggregation. In *Proceedings of the European Conference on Computer Vision (ECCV)*, pages 680–697, 2018. 2, 3
- [80] Karen Simonyan and Andrew Zisserman. Very deep convolutional networks for large-scale image recognition, 2015. 1
- [81] Aravind Srinivas, Tsung-Yi Lin, Niki Parmar, Jonathon Shlens, Pieter Abbeel, and Ashish Vaswani. Bottleneck transformers for visual recognition. In *Proceedings of the IEEE/CVF Conference on Computer Vision and Pattern Recognition (CVPR)*, pages 16519–16529, June 2021. 2
- [82] Jingying Sun, Chengzhe Jia, and Zhiguo Shi. Vehicle attribute recognition algorithm based on multi-task learning. In *2019 IEEE International Conference on Smart Internet of Things (SmartIoT)*, pages 135–141, 2019. 2
- [83] Pei Sun, Henrik Kretzschmar, Xerxes Dotiwalla, Aurelien Chouard, Vijaysai Patnaik, Paul Tsui, James Guo, Yin Zhou, Yuning Chai, Benjamin Caine, et al. Scalability in perception for autonomous driving: Waymo open dataset. In *Proceedings of the IEEE/CVF Conference on Computer Vision and Pattern Recognition*, pages 2446–2454, 2020. 4
- [84] Chufeng Tang, Lu Sheng, Zhao-Xiang Zhang, and Xiaolin Hu. Improving Pedestrian Attribute Recognition With Weakly-Supervised Multi-Scale Attribute-Specific Localization. In *2019 IEEE/CVF International Conference on Computer Vision (ICCV)*, pages 4996–5005, Seoul, Korea (South), Oct. 2019. IEEE. 2, 3
- [85] Chiat-Pin Tay, Sharmili Roy, and Kim-Hui Yap. Aanet: Attribute attention network for person re-identifications. In *Proceedings of the IEEE/CVF Conference on Computer Vision and Pattern Recognition (CVPR)*, June 2019. 2
- [86] Girish Varma, Anbumani Subramanian, Anoop Namboodiri, Manmohan Chandraker, and CV Jawahar. Idd: A dataset for exploring problems of autonomous navigation in unconstrained environments. In *2019 IEEE Winter Conference on Applications of Computer Vision (WACV)*, pages 1743–1751. IEEE, 2019. 4
- [87] Sourabh Vora, Alex H. Lang, Bassam Helou, and Oscar Beijbom. Pointpainting: Sequential fusion for 3d object detection, 2020. 1
- [88] Jianfeng Wang, Lin Song, Zeming Li, Hongbin Sun, Jian Sun, and Nanning Zheng. End-to-end object detection with fully convolutional network. In *Proceedings of the IEEE/CVF Conference on Computer Vision and Pattern Recognition (CVPR)*, pages 15849–15858, June 2021. 2
- [89] Peng Wang, Xinyu Huang, Xinjing Cheng, Dingfu Zhou, Qichuan Geng, and Ruigang Yang. The apolloscape open dataset for autonomous driving and its application. *IEEE transactions on pattern analysis and machine intelligence*, 2019. 5
- [90] Pingyu Wang, Fei Su, and Zhicheng Zhao. Joint multi-feature fusion and attribute relationships for facial attribute prediction. In *2017 IEEE Visual Communications and Image Processing (VCIP)*, pages 1–4, 2017. 2
- [91] Xiao Wang, Shaofei Zheng, Rui Yang, Aihua Zheng, Zhe Chen, Jin Tang, and Bin Luo. Pedestrian attribute recognition: A survey. *Pattern Recognition*, 121:108220, Jan. 2022. 2
- [92] Magnus Wrenninge and Jonas Unger. Synscapes: A photorealistic synthetic dataset for street scene parsing. *arXiv preprint arXiv:1810.08705*, 2018. 4
- [93] Chenyun Wu, Zhe Lin, Scott Cohen, Trung Bui, and Subhransu Maji. Phrasecut: Language-based image segmentation in the wild. In *Proceedings of the IEEE/CVF Conference on Computer Vision and Pattern Recognition (CVPR)*, June 2020. 3
- [94] Jie Yang, Jiarou Fan, Yiru Wang, Yige Wang, Weihao Gan, Lin Liu, and Wei Wu. Hierarchical Feature Embedding for

Attribute Recognition. In *2020 IEEE/CVF Conference on Computer Vision and Pattern Recognition (CVPR)*, pages 13052–13061, Seattle, WA, USA, June 2020. IEEE. [2](#), [3](#)

- [95] Linjie Yang, Ping Luo, Chen Change Loy, and Xiaoou Tang. A large-scale car dataset for fine-grained categorization and verification. In *2015 IEEE Conference on Computer Vision and Pattern Recognition (CVPR)*, pages 3973–3981, 2015. [3](#)
- [96] Jin Hyeok Yoo, Yecheol Kim, Ji Song Kim, and Jun Won Choi. 3d-cvf: Generating joint camera and lidar features using cross-view spatial feature fusion for 3d object detection. *CoRR*, abs/2004.12636, 2020. [1](#)
- [97] Fisher Yu, Haofeng Chen, Xin Wang, Wenqi Xian, Yingying Chen, Fangchen Liu, Vashisht Madhavan, and Trevor Darrell. Bdd100k: A diverse driving dataset for heterogeneous multitask learning. In *Proceedings of the IEEE/CVF conference on computer vision and pattern recognition*, pages 2636–2645, 2020. [2](#), [4](#)
- [98] Han Zhang, Fangyi Chen, Zhiqiang Shen, Qiqi Hao, Chenchen Zhu, and Marios Savvides. Solving Missing-Annotation Object Detection with Background Recalibration Loss. *arXiv:2002.05274 [cs]*, Aug. 2020. *arXiv*:2002.05274. [3](#)
- [99] Xinyi Zhang, Hang Dong, Jinshan Pan, Chao Zhu, Ying Tai, Chengjie Wang, Jilin Li, Feiyue Huang, and Fei Wang. Learning to restore hazy video: A new real-world dataset and a new method. In *Proceedings of the IEEE/CVF Conference on Computer Vision and Pattern Recognition (CVPR)*, pages 9239–9248, June 2021. [2](#)
- [100] Yin Zhou and Oncel Tuzel. Voxelnet: End-to-end learning for point cloud based 3d object detection. *CoRR*, abs/1711.06396, 2017. [1](#)

A. Attributes Taxonomy

Here, we are going to list the different possible categories (classes) then for each provide possible attributes and values it can take. We are dividing them based on whether we need to differentiate instances of each type (things) or not (stuff). For each attribute, we mention a proposed name for it, then some possible values it can take followed by a short description.

A.1. Things

A.1.1 Mid-to-Large Vehicle

This class contains all possible medium to large vehicles, which basically include all vehicles with 4 wheels. It doesn't include bicycles, motorcycles and any other small or portable vehicles.

- Visibility: ranges from 0% to 100% with a step of 20%; how much of area is visible?
- Form: Sedan / Hatchback / SUV / Sport / Van / Pickup / Truck / Trailer / Bus / School Bus / On Rails; on rails includes Tram or Train
- isTowing: Yes / No; is it towing something behind it?
- Type: Police / Ambulance / Fire / Construction / Neither; what is this vehicle used for?
- lightsStatus: On / Off / Emergency; whether the lights are on or off and if there is any emergency light that is on, if the vehicle is a school bus then the emergency flag would imply that the stop sign is on.
- Status: Moving / Stopped / Parked; whether it is parked, stopped in the road or moving.
- Direction: Forward / Backward / Left / Right; whether this vehicle is forward facing, backward facing ...

A.1.2 Small Vehicle

It includes the remaining small or portable vehicles such as bicycles, motorcycles, scooters, ... etc.

- Type: Bicycle / Motorcycle / Flat Drivable Surface / Other; Other class may include things such as scooters.
- Status: Moving / Stopped / Parked; whether it is moving or not.
- hasRider: Yes / No; whether there is a rider or not.
- Direction: Forward / Backward / Left / Right; whether this vehicle is forward facing, backward facing ...
- hasSidecar: Yes / No; some vehicles such as motorcycles may have sidecars. This can be used for bicycles as well with an additional cart or something else.

A.1.3 Pedestrian

- Age: Adult / Child.
- Type: Police Officer / Construction Worker / Neither.
- Activity: Sitting / Lying Down / Standing / Walking / Running / Riding.
- isUsingVehicle: Yes / No; whether the pedestrian is using a bicycle, motorcycle, scooter, wheelchair or something else.
- isPushingOrDragging: Yes / No; whether the pedestrian is pushing something in front of him / her or pulling something behind.
- isCarrying: Yes / No; whether the pedestrian is carrying anything (a child, a backpack). It is important to notice people with difficulties to move easily.
- isHearingImpaired: Yes / No; not actually due to disability, but because of wearing headphones or any item that may prevent the pedestrian from hearing the surrounding environment.
- isBlind: Yes / No.
- isDisabled: Yes / No; any kind of disability except for being blind or hearing impaired.

A.1.4 Animal

- isOnGround: Yes / No.
- isMoving: Yes / No.

A.1.5 Traffic Light

- Type: Circle / Forward / Right / Left / U-Turn / Pedestrian / Unknown.
- Status: Green / Yellow / Red / Black; for some traffic lights such as pedestrian Green would represent pedestrians can cross and Red for no. Black is used to represent a disabled / non-working traffic light.
- isFlashing: Yes / No.

A.1.6 Traffic Sign

- isElectronic: Yes / No.
- Type: Stop / Speed Limit / Construction / Other.
- Value: varies; for speed limit it contains the value.

A.1.7 Road Lane

- Type: Solid / Broken / Other.
- Color: White / Yellow.

A.2. Stuff

A.2.1 Sky

A.2.2 Sidewalk

A.2.3 Construction

- Building.
- Wall.
- Fence.
- Bridge.
- Tunnel.

A.2.4 Vegetation

- Type: Tree/Hedge/Small Bush/All other kinds of vertical vegetation/other.

A.2.5 Movable Objects

- Traffic Cones.
- Debris.
- Barriers.
- Pushable / Pullable.
- Umbrella.
- Other

A.2.6 Static Objects

- Bicycle Rack.
- Pole.
- Rail Track.

A.2.7 Ground

- Terrain.
 - Type: Grass/Soil/Sand/other; all kinds of horizontal vegetation, soil or sand.
- Road.
- Parking lots and driveways.

Table 3: Attributes for NuScenes

	Visibility	Activity	Has Rider	Posture
Classes	All	4wheels vehicles	Bicycles Motorcycles Portable vehicles	Humans
Values	< 41%, 41%-60%, 61%-80%, > 80%	Parked Stopped Moving	Yes No	Sitting or Lying down Standing Moving

Table 4: NuImages attributes examples

Attribute	Freq.	Ratio
cycle.with_rider	8, 075	22.4
cycle.without_rider	28, 036	77.6
pedestrian.moving	102, 066	61.4
pedestrian.sitting_lying	16, 378	9.9
pedestrian.standing	47, 702	28.7
vehicle.moving	116, 855	38.3
vehicle.parked	162, 360	53.2
vehicle.stopped	25, 775	8.5
vehicle_light.emergency.flashing	33	18.0
vehicle_light.emergency.not_flashing	150	82.0
vertical_position.off_ground	33	12.9
vertical_position.on_ground	222	87.1

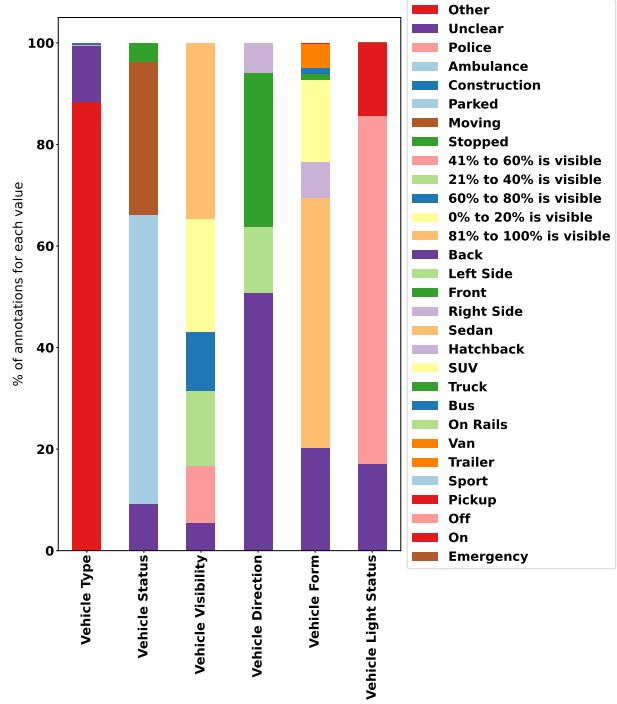


Figure 6: Large Vehicle

B. Discussion about best dataset to choose

B.1. NuScenes

NuScenes is the best competitive dataset for our evaluation. It has some attributes, although not many. Example of attributes are shown in Table 3.

- They have Panoptic Segmentation for LiDAR data, but they do not have it for the images.
- They also released a new dataset NuImages (which is a standalone dataset that only has images – without LiDAR). It has 93k images (chosen from the total 1.4M). It has different attributes taxonomy compared to NuScenes itself. Examples of attributes are shown in Table 4.

B.2. Cityscapes

- Much more highly cited.
- It spans an enormous amount of locations (50 cities). This provides a rich and diverse amount of images.
- Even though the number of images is lower than NuScenes, but it’s significantly more diverse.
- If we decided to work with them, we can provide accurate segmentation masks for the 20k remaining images. We may use a pre-labeling architecture to label them (since we have a rough estimation) and then have it reviewed.

- In the Cityscapes website, they provide some contributions of third parties who made more labeling of the data (for example 3D Boxes). If we go with Cityscapes, we can have better visibility for our contribution through their website.

B.3. Some weak aspects of current datasets

- They do not focus on traffic signs and traffic lights. An autonomous vehicle should finally be able to deal with these tricky and difficult classes. It may be segmented in some datasets but it is not recognized as instances and no attributes are labeled for them.

C. Annotations statistics

- The finely-annotated images of Cityscapes has 5k images.
- Table 5 shows the original distribution of different categories in the finely-annotated images.
- Since the category definition in our case is different, we have converted them based on our category definition to be as in Table 6.

Table 5: Annotations in Cityscapes

Categories	# occurrences
sky	2943
road	3118
building	7141
sidewalk	7132
vegetation	15022
static	38430
bridge	392
pole	42904
traffic light	10237
cargroup	1895
person	17994
car	27155
traffic sign	20868
bicyclegroup	816
rider	1807
persongroup	927
dynamic	3491
fence	2467
terrain	4457
license plate	5424
ego vehicle	2975
out of roi	2975
bicycle	3729
ground	1839
bus	385
parking	1064
ridergroup	11
caravan	61
train	171
motorcycle	739
tunnel	29
polegroup	309
wall	1626
trailer	76
truck	489
rail track	112
guard rail	78
rectification border	4392
motorcyclegroup	9
truckgroup	1

Table 6: Cityscapes annotations after mapped to our taxonomy of categories

Category	# occurrences	# attributes
Mid-to-Large Vehicles	33208	7
Small Vehicles	5293	6
Pedestrian	20739	9
Animal	0	2
Traffic Light	10237	3
Traffic Sign	20868	3
Road Lane	0	2
Sky	2943	0
Sidewalk	7132	0
Construction	16125	1
Vegetation	15022	0
Movable Objects	3491	1
Static Objects	81643	1
Ground	10590	1

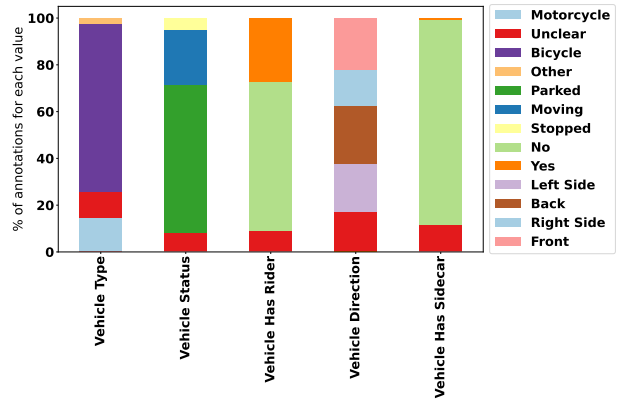


Figure 7: Small Vehicle

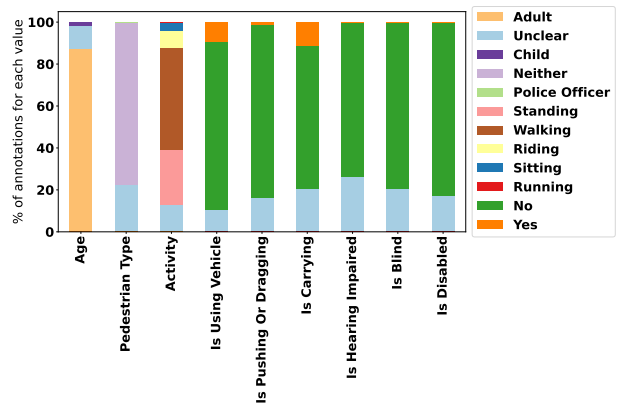


Figure 8: Pedestrian Vehicle