

Cooperative UWB-Based Localization for Outdoors Positioning and Navigation of UAVs aided by Ground Robots

Yu Xianjia[†], Li Qingqing[†], Jorge Peña Queralta[†], Jukka Heikkonen[†], Tomi Westerlund[†]

[†]Turku Intelligent Embedded and Robotic Systems (TIERS) Lab, University of Turku, Finland.
Emails: ¹{xianjia.yu, qingqli, jopequ, jukhei, tovewe}@utu.fi

arXiv:2104.00302v1 [cs.RO] 1 Apr 2021

Abstract—Unmanned aerial vehicles (UAVs) are becoming largely ubiquitous with an increasing demand for aerial data. Accurate navigation and localization, required for precise data collection in many industrial applications, often relies on RTK GNSS. These systems, able of centimeter-level accuracy, require a setup and calibration process and are relatively expensive. This paper addresses the problem of accurate positioning and navigation of UAVs through cooperative localization. Inexpensive ultra-wideband (UWB) transceivers installed on both the UAV and a support ground robot enable centimeter-level relative positioning. With fast deployment and wide setup flexibility, the proposed system is able to accommodate different environments and can also be utilized in GNSS-denied environments. Through extensive simulations and test fields, we evaluate the accuracy of the system and compare it to GNSS in urban environments where multipath transmission degrades accuracy. For completeness, we include visual-inertial odometry in the experiments and compare the performance with the UWB-based cooperative localization.

Index Terms—UAV; GNSS; Ultra-wideband; UWB; VIO; Localization; MAV; UGV; Cooperative localization; Navigation;

I. INTRODUCTION

Multiple industrial use cases benefit from the deployment of Unmanned aerial vehicles (UAVs) [1]. When accurate localization is needed, GNSS-RTK is the de-facto standard for gathering aerial data with UAVs [2]. For example, high-accuracy photogrammetry [3], civil infrastructure monitoring [4], or in urban environments where GNSS signals suffer more degradation [2]. As UAVs become ubiquitous across different domains and application areas [5], having access to more flexible and lower-cost solutions to precise UAV navigation can aid in accelerating adoption and widespread use. In this paper, we consider the problem of UAV navigation through relative localization to a companion unmanned ground vehicle (UGV). We consider a ground robot as a more flexible platform from the point of view of deployment, but in simulations, we also consider localization based on fixed beacons in the environment, closer to how GNSS-RTK systems are deployed.

Within the different approaches that can be used for cooperative relative localization, from visual sensors [6] to cooperative SLAM [7], wireless ranging technologies offer high performance with low system complexity [8]. In particular, ultra-wideband (UWB) wireless ranging offers un-

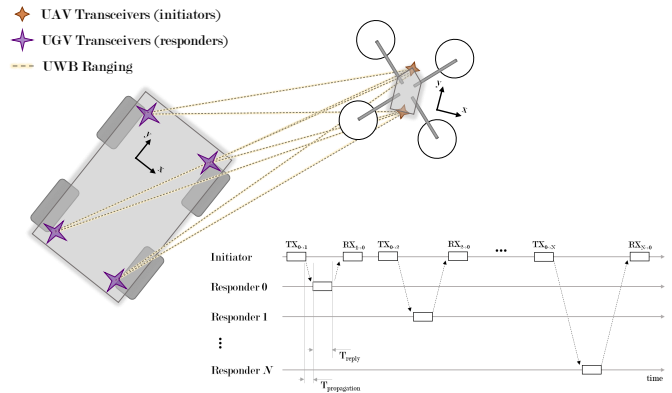


Fig. 1: Cooperative localization approach based on UWB ranging measurements from multiple transceivers in different robots

paralleled localization performance within the different radio technologies in unlicensed bands [9]. Other benefits of UWB include resilience to multipath, high time resolution, and low interference with other radio technologies [10].

The system we analyze in this paper consists of a UGV equipped with four UWB transceivers and a UAV equipped with two transceivers. The UAV transceivers act as initiators, taking turns in sending signals to each of the UGV transceivers. When these respond, the time of flight of the signal is calculated and the distance between each pair of transceivers is calculated. This process is illustrated in Fig. 1. The main contribution of this paper is thus on evaluating how UWB-based relative localization can improve the positioning of UAVs when supported by ground robots. We simulate different trajectories to evaluate the performance of the system and compare the accuracy of the GNSS, UWB, and VIO approach to localization with field tests in an urban environment. In the simulations, we consider different configurations of transceivers in the ground to compare the localization and navigation performance.

The remainder of this document is organized as follows. Section II introduces absolute and relative positioning approaches relevant to the presented approach. Section III then describes the cooperative localization approach. In Section

IV we introduce the methodology for simulations and experiments, with results presented in Section V. Section VI concludes the work and outlines future research directions.

II. BACKGROUND

This section reviews the literature in the area of outdoors positioning and navigation methods for multi-robot systems.

A. Limitations of standalone GNSS

The long-term operation of autonomous robots outdoors is often a reliance on GNSS [11]. However, the positioning accuracy of GNSS can be easily influenced by multipath when satellites are not in line-of-sight. This is a typical problem in urban environments or partly covered environments such as forests [12], [13]. Additional sensors are thus used in practice, from IMUs at the lowest level [14] to odometry estimation from lidars [15] or visual sensors [16]. It is worth mentioning, nonetheless, that more recent receivers exploiting multi-constellation signals (e.g., GPS, GLONASS, BEIDOU, or GALILEO) are able to deliver significantly higher positioning accuracy [17].

B. GNSS-RTK

High-accuracy GNSS positioning is possible with real-time kinematic (RTK) systems. RTK positioning leverages measurements of the phase of the signal's carrier wave in addition to the information content of the signal and relies on a reference station or interpolated virtual station to provide real-time corrections, providing up to centimeter-level accuracy [18]. These systems, however, are costly and require calibration and setup for each different location.

C. Onboard navigation

With the increasing adoption of UAVs in recent years, the maturity of onboard estate estimation and localization has reached a point where it is standard in commercial systems. Onboard odometry and positioning are typically based on monocular or stereo vision (e.g., VINS-mono [19], vins-fusion [20]), but lidars are also effective in larger UAVs [21]. Passive visual sensors, however, have evident limitations in terms of environmental conditions (e.g., night operation) and in situations where there is a lack of features [22], [23]

D. UWB Localization

Ultra-wideband (UWB) positioning systems are being increasingly adopted for autonomous systems [10]. UWB positioning systems based on a series of fixed nodes in known locations (or anchors), and ranging measurements between these and mobile nodes (or tags), can be used for consistent, long-term localization of mobile robots [24], [8]. Compared to RTK-based localization systems, UWB systems can be utilized both indoors and outdoors, can be automatically calibrated [25] for ad-hoc deployment, and offer similar accuracies at much lower prices. UWB sensors also have a small form factor and are generally considered more energy efficient than other wireless solutions. Finally, UWB ranging is often combined with other sensors to add orientation estimation and increase

the overall localization performance. Different approaches in the literature include fusion of UWB with IMU [26], VIO estimators [27], GPS [28], or lidar [29].

E. UWB for relative estimation

UWB ranging has been widely used for relative localization within multi-robot systems. For instance, in [30], the authors demonstrate a system where relative positioning between and UAV and a UGV is designed based on UWB transceivers installed on both robots. In subsequent works [27], a similar system is employed during docking maneuvers. Combined with vision sensors for the final docking, the autonomous approach of the UAV to the UGV relied on UWB ranging between transceivers in both robots. Relative localization between UAVs and UGVs has also been shown within the context of collaborative dense scene reconstruction [31]. In multi-UAV systems and UAV swarms, UWB ranging has been leveraged for swarm-level decentralized estate estimation [32], [33].

In general, terms, while UWB systems including those for relative localization have been widely studied in the literature, we see a lack of studies that quantitatively analyze how UWB-based relative estate estimation can improve GNSS positioning and navigation outdoors.

III. COOPERATIVE UWB-BASED LOCALIZATION

We consider the problem of relative localization between a UAV and a UGV based on UWB ranging between transceivers installed onboard both robots. The objective is to leverage this relative localization to improve the accuracy of the UAV navigation outdoors. We are especially interested in improving the navigation performance in urban areas where the accuracy of GNSS sensors is degraded due to the signal being reflected at or occluded by nearby buildings.

Let us denote by $I = \{I_i\}_{i=0,\dots,N-1}$ the set of N transceivers onboard the UAV. These will act as initiators, i.e., will actively transmit messages to initiate ranging measurements between them and the responder transceivers on the ground. We denote the latter ones by the set $R = \{R_0\}_{i=0,\dots,M-1}$. An initial approach, which we implement, is to iteratively range between each initiator and the set of responders. If the number of nodes increases significantly, more scalable approaches can be used where, for example, a single initiator message is answered by several or all responders with different delays [34].

We model the UWB ranges between an initiator i and a responder j with

$$\mathbf{z}_{(i,j)}^{UWB} = \|\mathbf{p}_i(t) - \mathbf{q}_j(t)\| + \mathcal{N}(0, \sigma_{UWB}) \quad (1)$$

where \mathbf{p}_i and \mathbf{q}_j represent the positions of the initiator and responder transceivers, respectively. Based on the ranges, different approaches to localization include, e.g., multilateration or a least squares estimator (LE). We implement the latter, and hence the position of each tag can be calculated based on the known anchor positions by

$$\mathbf{p}_i = \underset{\mathbf{p} \in \mathbb{R}^3}{\operatorname{argmin}} \sum_{j=0}^M \left(\mathbf{z}_{(i,j)}^{UWB} - \|\mathbf{p} - \mathbf{q}_j\| \right)^2 \quad (2)$$

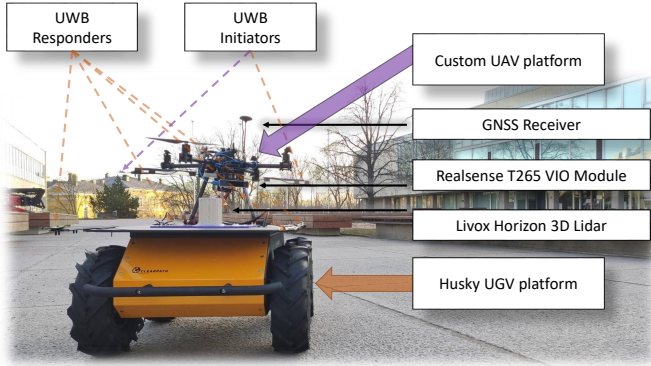


Fig. 2: UAV and companion ground robot utilized in the experiments.

Alternatively, assuming that the position of initiators in the UAV ($\{\mathbf{p}_i\}$) is given based on the UAV's position and orientation (\mathbf{p} and θ , respectively) by a set of rigid body transformations f_i , i.e., $\mathbf{p}_i = f_i(\mathbf{p}, \theta)$, then the estimator can be used to obtain the full pose of the UAV directly with

$$\mathbf{p}, \theta = \underset{\substack{\mathbf{p} \in \mathbb{R}^3 \\ \theta \in (-\pi, \pi]}}{\operatorname{argmin}} \sum_{i=0}^N \sum_{j=0}^M \left(\mathbf{z}_{(i,j)}^{UWB} - \|f_i(\mathbf{p}, \theta) - \mathbf{q}_j\| \right)^2 \quad (3)$$

IV. METHODOLOGY

This section describes the simulation settings and robotic platforms utilized in the field experiments.

A. Simulation environment

The first tests are carried out in a simulation environment using ROS and Gazebo. We simulate the UWB ranging with a standard deviation of the Gaussian noise set to $\sigma_{UWB} = 10 \text{ cm}$. This is a conservative value based on the literature [8]. We simulate a single transceiver on the UAV and four transceivers on the ground. The latter ones are set at variable distances simulating deployment in small UGVs (0.6 m separation), large UGVs (1.2 m separation) and different settings based, e.g., on tripods (with separations at 3 m, 4 m, 12 m and 16 m).

In the simulation experiments, we perform two types of flights. First, a vertical flight where the UAV is set to follow a straight vertical line up to an altitude of 30 m. Second, a flight following a square pattern with a fixed size of 8 by 8 m but at different altitudes (5 m, 10 m and 20 m). For each of these flights, we evaluate the UWB positioning performance with flights based on ground truth positioning. Then, we perform the flight using the UWB position estimation as control input and evaluate how well the UAV follows the predefined trajectory (we refer to this as navigation error).

B. Multi-robot system

The multi-robot system employed consists of a single ground robot and a UAV. The ground robot is a ClearPath Husky outdoor platform equipped with four UWB responder transceivers for cooperative positioning and a Livox Avia

Algorithm 1: Ground truth extraction

Input:

3D lidar point cloud: \mathcal{P}
 Last known MAV state: $\mathbf{p}_{MAV}^{k-1}, \dot{\mathbf{p}}_{MAV}^{k-1}$

Output:

MAV state: $\{\mathbf{p}_{MAV}^k, \dot{\mathbf{p}}_{MAV}^k\}$

while new \mathcal{P}_k do

Generate KD Tree: $kdtree \leftarrow \mathcal{P}$;

MAV pos estimation: $\hat{\mathbf{p}}_{MAV}^k \leftarrow \mathbf{p}_{MAV}^{k-1} + \frac{\dot{\mathbf{p}}_{MAV}^{k-1}}{T}$;

MAV points: $\mathcal{P}_{MAV}^k = KNN(kdtree, \hat{\mathbf{p}}_{MAV}^k)$;

MAV state estimation: $\mathbf{p}_{MAV}^k = \frac{1}{|\mathcal{P}_{MAV}^k|} \sum_{p \in \mathcal{P}_{MAV}^k} p$;

lidar utilized to obtain ground truth. Owing to the lack of a reference system such as a GNSS-RTK receiver, we extract the UAV position from the lidar's point cloud and utilize this as a reference. The point cloud is automatically processed following the steps described in Algorithm 1, and manually validated. We refer the reader to [35] for further details on this method. Based on indoor testing with a reference anchor-based UWB system, we have evaluated the ground truth accuracy to be in the order of 10 cm. The UGV and the custom UAV are shown in Fig. 2. The UAV is equipped with two UWB transceivers and an Intel RealSense tracking camera T265 that performs VIO estimation.

C. Experimental settings

The field experiments are carried out in Turku, Finland (precise location is 60.4557389° N, 22.2843384° E), between a short line of trees and a large building that presumably blocks and reflects GNSS signals. The UAV runs the PX4 autopilot firmware, which is unable to obtain a stable GNSS lock in the test location. This location is chosen as an example of an urban location where GNSS receivers operate in suboptimal mode.

V. EXPERIMENTAL RESULTS

In this sections, we study the performance of the UWB-based cooperative localization system both in simulation and field experiments.

A. Simulation Results

The positioning and navigation errors for vertical flights are shown in Fig. 4. We observe that the positioning error consistently decreases as the anchors become more separated. For the small UGV setting, the error goes over 1 m almost 20% of the time, being highly unstable. It is worth noticing that the navigation error becomes relatively stable with the large UGV anchor distribution (1.2 m separation). Navigation errors are in general lower than their positioning counterparts as the control of the drone is less affected by individual ranging errors, and these tend to average to zero as time passes. It is also worth noticing that the altitude error is significantly lower in all cases when compared to the planar xy error.

Figure 3 then shows the results of flights following a square pattern. We can see that if UWB systems based on

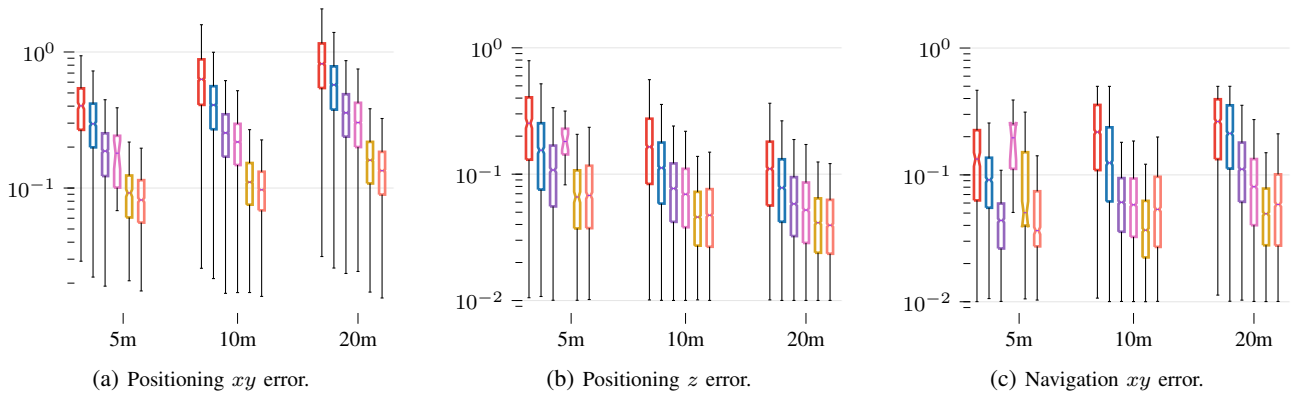


Fig. 3: Positioning and navigation errors over a flight following a squared shape of 8 by 8 m, at three different altitudes (5, 10 and 20 m). The altitude is set to a constant so only the XY error is calculated for the UWB-based navigation. The legend has been omitted due to limited space, with the colors representing, from left to right in each group, anchors separated by 0.6 m, 1.2 m, 3 m, 4 m, 12 m and 16 m.

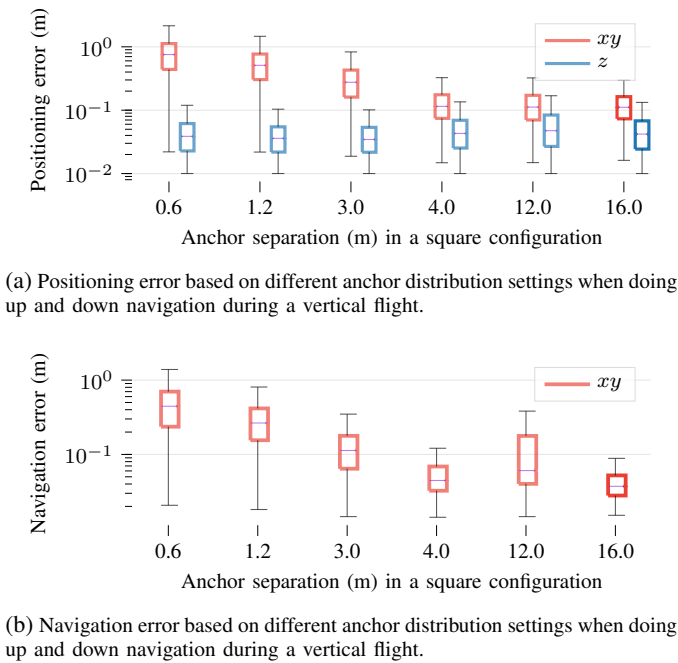


Fig. 4: Positioning and navigation errors over a vertical flight to an altitude of 30 m. The navigation error includes only the planar distance to the vertical line the drone is set to follow.

fixed anchors separated more than 10 m are utilized, then the navigation error can be consistently maintained below 10 cm. In the case of relying on small or large UGVs, the error is in the tens of centimeters, providing a competitive alternative to RTK-GNSS systems with higher deployment flexibility and lower system complexity.

B. Experimental results

Results from outdoors experiments with real robots are reported in Fig. 5 and Fig. 6. The former shows a partial extract from the trajectory in 3D, where we can observe that the UWB error is significantly smaller even when the altitude reaches 30 m. In the latter plot we can see that the overall error

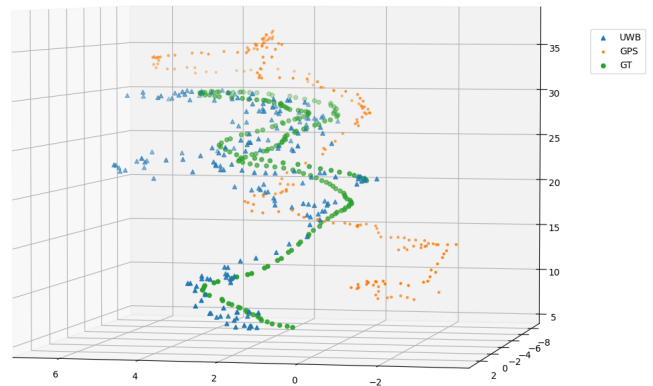


Fig. 5: Partial trajectory of the UAV during the outdoors experiment. VIO is not included because it becomes unusable once the UAV reaches 8 m of altitude.

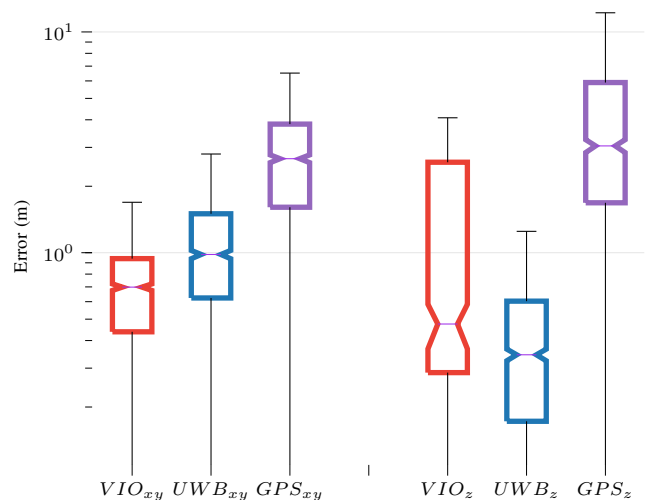


Fig. 6: Planar and vertical errors of the different methods during the outdoors flight. The VIO has low error but was only valid for the first few seconds of flight.

more than 5 min flight time. The cooperative UWB approach particularly outperforms both VIO and GNSS estimations in terms of vertical accuracy. In terms of planar xy error, VIO is more accurate but only during the first few seconds of flight, before it rapidly loses accuracy and diverges when the UAV altitude increases. In any case, the cooperative UWB-based localization provides consistent accuracy throughout the flight and therefore has potential for better collection of aerial data through autonomous flights.

VI. CONCLUSION

We have presented an analysis on how UWB-based relative localization between a UAV and a companion ground robot can improve the accuracy of autonomous flights outdoors. In particular, we have simulated different scenarios to assess the accuracy of the UWB-based relative positioning method. We have then validated this with robots in outdoor experiments, in an urban area where GNSS receivers do not perform optimally. Our analysis includes VIO estimation, which is more accurate at first but loses the reference when the UAV starts gaining altitude, presumably due to the lack of reference points.

In summary, we can conclude that UWB-based positioning systems can provide an alternative to RTK-GNSS when the accuracy of standalone GNSS is not enough for gathering aerial data. Moreover, we have proved that even when the transceivers are placed near each other in the ground, mounted on a mobile platform, the accuracy is enough to enable autonomous flight.

Future work will focus on integrating UWB with GNSS data and performing experiments in more varied environments. We will also analyze different anchor configurations and consider additional robots.

ACKNOWLEDGMENT

This research work is supported by the Academy of Finland's AutoSOS project (Grant No. 328755) and RoboMesh project (Grant No. 336061).

REFERENCES

- [1] Hazim Shakhatreh, Ahmad H Sawalmeh, Ala Al-Fuqaha, Zuocho Dou, Eyad Almaita, Issa Khalil, Noor Shamsiah Othman, Abdallah Khreishah, and Mohsen Guizani. Unmanned aerial vehicles (uavs): A survey on civil applications and key research challenges. *Ieee Access*, 7:48572–48634, 2019.
- [2] Tuan Li, Hongping Zhang, Zhouzheng Gao, Qijin Chen, and Xiaoji Niu. High-accuracy positioning in urban environments using single-frequency multi-gnss rtk/mems-imu integration. *Remote sensing*, 10(2):205, 2018.
- [3] Jae-One Lee and Sang-Min Sung. Assessment of positioning accuracy of uav photogrammetry based on rtk-gps. *Journal of the Korea Academia-Industrial cooperation Society*, 19(4):63–68, 2018.
- [4] Kiyoun Kim, Jaemook Choi, Junyeon Chung, Gunhee Koo, In-Hwan Bae, and Hoon Sohn. Structural displacement estimation through multi-rate fusion of accelerometer and rtk-gps displacement and velocity measurements. *Measurement*, 130:223–235, 2018.
- [5] Jorge Peña Queralta, Jussi Taipalmaa, Bilge Can Pullinen, Victor Kathan Sarker, Tuan Nguyen Gia, Hannu Tenhunen, Moncef Gabbouj, Jenni Raitoharju, and Tomi Westerlund. Collaborative multi-robot search and rescue: Planning, coordination, perception, and active vision. *IEEE Access*, 8:191617–191643, 2020.

- [6] Cheng Hui, Chen Yousheng, Li Xiaokun, and Wong Wing Shing. Autonomous takeoff, tracking and landing of a uav on a moving ugv using onboard monocular vision. In *Proceedings of the 32nd Chinese control conference*, pages 5895–5901. IEEE, 2013.
- [7] Pileun Kim, Leon C Price, Jisoo Park, and Yong K Cho. Uav-ugv cooperative 3d environmental mapping. In *Computing in Civil Engineering 2019: Data, Sensing, and Analytics*, pages 384–392. American Society of Civil Engineers Reston, VA, 2019.
- [8] Jorge Peña Queralta, Carmen Martínez Almansa, Fabrizio Schiano, Dario Floreano, and Tomi Westerlund. Uwb-based system for uav localization in gnss-denied environments: Characterization and dataset. In *IEEE/RSJ International Conference on Intelligent Robots and Systems (IROS)*, pages 4521–4528, 2020.
- [9] Wang Shule, Carmen Martínez Almansa, Jorge Peña Queralta, Zhuo Zou, and Tomi Westerlund. Uwb-based localization for multi-uav systems and collaborative heterogeneous multi-robot systems. *Procedia Computer Science*, 175:357–364, 2020.
- [10] Xianjia Yu, Qingqing Li, Jorge Peña Queralta, and Tomi Westerlund. Applications of uwb networks and positioning to autonomous robots and industrial systems. *arXiv preprint arXiv:2103.13488*, 2021.
- [11] Li Qingqing, Jorge Peña Queralta, Tuan Nguyen Gia, Zhuo Zou, and Tomi Westerlund. Multi sensor fusion for navigation and mapping in autonomous vehicles: Accurate localization in urban environments. *The 9th IEEE CIS-RAM*, 2019.
- [12] Paul D Groves, Ziyi Jiang, Lei Wang, and Marek K Ziebart. Intelligent urban positioning using multi-constellation gnss with 3d mapping and nlos signal detection. In *Proceedings of the 25th International Technical Meeting of The Satellite Division of the Institute of Navigation (ION GNSS 2012)*, pages 458–472, 2012.
- [13] Qingqing Li, Paavo Nevalainen, Jorge Peña Queralta, Jukka Heikkonen, and Tomi Westerlund. Localization in unstructured environments: Towards autonomous robots in forests with delaunay triangulation. *Remote Sensing*, 12(11):1870, 2020.
- [14] San Jiang and Wanshou Jiang. On-board gnss/imu assisted feature extraction and matching for oblique uav images. *Remote Sensing*, 9(8):813, 2017.
- [15] Le Chang, Xiaoji Niu, Tianyi Liu, Jian Tang, and Chuang Qian. Gns/ins/lidar-slam integrated navigation system based on graph optimization. *Remote Sensing*, 11(9):1009, 2019.
- [16] Tuan Li, Hongping Zhang, Zhouzheng Gao, Xiaoji Niu, and Naser El-Sheimy. Tight fusion of a monocular camera, mems-imu, and single-frequency multi-gnss rtk for precise navigation in gnss-challenged environments. *Remote Sensing*, 11(6):610, 2019.
- [17] Xingxing Li, Xin Li, Gege Liu, Guolong Feng, Yongqiang Yuan, Keke Zhang, and Xiaodong Ren. Triple-frequency ppp ambiguity resolution with multi-constellation gnss: Bds and galileo. *Journal of Geodesy*, 93(8):1105–1122, 2019.
- [18] Julián Tomašůk, Martin Mokroš, Peter Surový, Alžbeta Grznárová, and Ján Merganič. Uav rtk/ppk method—an optimal solution for mapping inaccessible forested areas? *Remote sensing*, 11(6):721, 2019.
- [19] Tong Qin, Peiliang Li, and Shaojie Shen. Vins-mono: A robust and versatile monocular visual-inertial state estimator. *IEEE Transactions on Robotics*, 34(4):1004–1020, 2018.
- [20] Tong Qin, Jie Pan, Shaozu Cao, and Shaojie Shen. A general optimization-based framework for local odometry estimation with multiple sensors. *arXiv preprint arXiv:1901.03638*, 2019.
- [21] Ji Zhang, Chen Hu, Rushat Gupta Chadha, and Sanjiv Singh. Maximum likelihood path planning for fast aerial maneuvers and collision avoidance. In *2019 IEEE/RSJ International Conference on Intelligent Robots and Systems (IROS)*, pages 2805–2812. IEEE, 2019.
- [22] Xuesu Xiao, Jan Dufek, Tim Woodbury, and Robin Murphy. Uav assisted usv visual navigation for marine mass casualty incident response. In *2017 IEEE/RSJ International Conference on Intelligent Robots and Systems (IROS)*, pages 6105–6110. IEEE, 2017.
- [23] Li Qingqing, Jussi Taipalmaa, Jorge Peña Queralta, Tuan Nguyen Gia, Moncef Gabbouj, Hannu Tenhunen, Jenni Raitoharju, and Tomi Westerlund. Towards active vision with uavs in marine search and rescue: Analyzing human detection at variable altitudes. In *2020 IEEE International Symposium on Safety, Security, and Rescue Robotics (SSRR)*, pages 65–70. IEEE, 2020.
- [24] Nicola Macoir, Jan Bauwens, Bart Jooris, Ben Van Herbruggen, Jen Rossey, Jeroen Hoebeke, and Eli De Poorter. Uwb localization with battery-powered wireless backbone for drone-based inventory management. *Sensors*, 19(3):467, 2019.

- [25] Carmen Martínez Almansa, Wang Shule, Jorge Peña Queralta, and Tomi Westerlund. Autocalibration of a mobile uwb localization system for ad-hoc multi-robot deployments in gnss-denied environments. *arXiv preprint arXiv:2004.06762*, 2020.
- [26] Lechter Yao, Yeong-Wei Andy Wu, Lei Yao, and Zhe Zheng Liao. An integrated imu and uwb sensor based indoor positioning system. In *International Conference on Indoor Positioning and Indoor Navigation (IPIN)*, pages 1–8. IEEE, 2017.
- [27] Thien-Minh Nguyen, Thien Hoang Nguyen, Muqing Cao, Zhirong Qiu, and Lihua Xie. Integrated uwb-vision approach for autonomous docking of uavs in gps-denied environments. In *International Conference on Robotics and Automation (ICRA)*, pages 9603–9609. IEEE, 2019.
- [28] Kun Zhang, Chong Shen, Qun Zhou, Haifeng Wang, Qian Gao, and Yushan Chen. A combined gps uwb and marg locationing algorithm for indoor and outdoor mixed scenario. *Cluster Computing*, 22(3):5965–5974, 2019.
- [29] Yang Song, Mingyang Guan, Wee Peng Tay, Choi Look Law, and Changyun Wen. Uwb/lidar fusion for cooperative range-only slam. In *international conference on robotics and automation (ICRA)*, pages 6568–6574. IEEE, 2019.
- [30] Thien-Minh Nguyen, Abdul Hanif Zaini, Chen Wang, Kexin Guo, and Lihua Xie. Robust target-relative localization with ultra-wideband ranging and communication. In *IEEE international conference on robotics and automation (ICRA)*, pages 2312–2319. IEEE, 2018.
- [31] Jorge Peña Queralta, Li Qingqing, Fabrizio Schiano, and Tomi Westerlund. Vio-uwb-based collaborative localization and dense scene reconstruction within heterogeneous multi-robot systems. *arXiv preprint arXiv:2011.00830*, 2020.
- [32] Hao Xu, Luqi Wang, Yichen Zhang, Kejie Qiu, and Shaojie Shen. Decentralized visual-inertial-uwb fusion for relative state estimation of aerial swarm. In *IEEE International Conference on Robotics and Automation (ICRA)*, pages 8776–8782. IEEE, 2020.
- [33] Yang Qi, Yisheng Zhong, and Zongying Shi. Cooperative 3-d relative localization for uav swarm by fusing uwb with imu and gps. In *Journal of Physics: Conference Series*, volume 1642, page 012028. IOP Publishing, 2020.
- [34] Bernhard Großwindhager, Michael Stocker, Michael Rath, Carlo Alberto Boano, and Kay Römer. Snaploc: An ultra-fast uwb-based indoor localization system for an unlimited number of tags. In *2019 18th ACM/IEEE International Conference on Information Processing in Sensor Networks (IPSN)*, pages 61–72. IEEE, 2019.
- [35] Li Qingqing, Yu Xianjia, Jorge Peña Queralta, and Tomi Westerlund. Adaptive lidar scan frame integration: Tracking known mavs in 3d point clouds. *arXiv preprint arXiv:2103.04069*, 2021.