

Grounding Implicit Goal Description for Robot Indoor Navigation Via Recursive Belief Update

Rui Chen, Jinxin Zhao, Liangjun Zhang

Abstract—Natural language-based robotic navigation remains a challenging problem due to the human knowledge of navigation constraints, and destination is not directly compatible with the robot knowledge base. In this paper, we aim to translate natural destination commands into high-level robot navigation plans given a map of interest. We identify grammatically associated segments of destination description and recursively apply each of them to update a belief distribution of an area over the given map. We train a destination grounding model using a dataset of single-step belief update for precise, proximity, and directional modifier types. We demonstrate our method on real-world navigation task in an office consisting of 80 areas. Offline experimental results show that our method can directly extract goal destination from unheard, long, and composite text commands asked by humans. This enables users to specify their destination goals for the robot in general and natural form. Hardware experiment results also show that the designed model brings much convenience for specifying a navigation goal to a service robot.

Keywords—component—Natural Language Navigation, Mobile Robot, Human Robot Interaction

I. INTRODUCTION

In human-robot interaction, natural language is one of the most desirable forms of communication between users and robots [1], [2]. However, the interpretation of natural language remains an extremely hard problem for robots. One major issue is that even with the successful conversion of speech to text, there is still a considerable gap between text and its appropriate interpretation. One scenario where this issue exists is language-based robot navigation. Consider the map layout of an office in Fig. 1. If one wants the robot to deliver a document to meeting room 124, he/she would command differently depending on his/her knowledge about the office. If the user knows the exact room number “124”, he/she would say “Go to room 124”. Otherwise, the user might refer to the meeting room with respect to a nearby location, an alternative but very intuitive command would be “Go to the meeting room near the north exit.” Despite the tiny modification of the original command, it has already become non-trivial for robots to understand due to the reasoning required. The above example represents a common yet challenging situation in natural language-based navigation where the users’ knowledge about desired destinations is not directly compatible with the robot knowledge base. This manifests especially when the user is unable to uniquely refer to the destination without proper explanation, such as “the meeting room near the north exit.” This destination can be easily made unique by assigning a

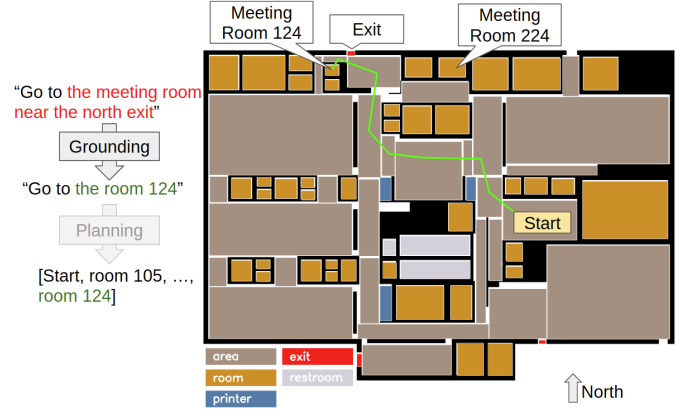


Fig. 1. Destination grounding translates implicit destination descriptions (red) into robot-compatible locations (green).

coordinate to it, which, unfortunately, is normally done by robots only. A common workaround for human users is to describe by reference to landmarks or places easier to describe, yielding the alternative command mentioned previously. The major difficulty here is that although it is feasible for robots to memorize a map with extremely high fidelity, it is impractical to store all possible relations and interactions of map locations. However, the latter one is more commonly invoked in human language; in this way, people only need to memorize a few map elements and can potentially indicate anywhere in the map by adding adequate references and implications. In this paper, we formally define the above problem as *implicit destination* in navigation instructions and aim at a solution to enabling robots to correctly ground implicit destination descriptions to specific locations on a map of interest.

Recently, interesting results for translating navigation instructions to a high-level plan are discussed in [3], [4], where a graph is first built according to the preliminary knowledge of the environment. The detailed language text commands then guide the graph search algorithms to obtain the viable edges, which eventually form the navigation plan. However, this approach requires rather rich preliminary information, thus knowing the destination is enough to generate path plan. Hence the text commands appear to be redundant. In literature, a general frame of reinforcement learning (RL) has been investigated for the purpose of grounding the natural languages into robot behaviors [5]–[7]. Normally the system description leverages a system model related to Markov Decision Process (MDP) such as object-orientated MPD (OO-MDP) or linear

temporal logic (LTL). Based on such robot behavior model, RL algorithms are explored in order to build a mapping from natural language to certain action. Nonetheless, applications of such framework is restricted, due to the limited number of robotic tasks that can be transferred into a MDP model. Combining vision and language for navigation has also attract much research attention [8]–[10]. These approaches normally try to reveal the correspondence between the image and the text, based on which the next step action is selected among a finite set of pre-defined actions.

In this paper, we aim to translate natural destination commands into high-level robot navigation plans given a map of interest, where each area in the map is associated with as a tuple of strings with unique area id, area category, and area name. Instead of directly taking the whole destination noun phrase as input, we decompose it into a sequence of grammatically associated segments, namely - *modifier* and recursively apply each of them to update the belief distribution based on the prior belief. We categorize modifiers into “dummy”, “proximity”, “precise”, or “directional” according to how they update the prior. Each modifier type also implies constraints on the type of prior it applies to; “precise” believes refer to specific areas, while “proximity” believes refer to an orientation or proximity relation with respect to its prior.

We demonstrate our method on real-world navigation task in an office consisting of 80 areas. The robot’s goal is to ground the destination description given by a user to the office map. Since the language involved in single updates are highly limited, we analytically generate training data based on a finite rule set for all different types of modifiers for a single belief update. We then train the learnable update functions on single update steps for each type of modifier by minimizing the total losses of all supervised terms that are applicable for each update type. Our model achieves 90% accuracy for the area grounding of single-step precise belief update. We further demonstrate a composite belief update on realistic human instructions. Experimental results show that our method can directly extract goal destination from unlabeled, long and composite text commands asked by humans. This enables users to specify their destination goals for the robot in general and naturalistic form.

II. PROBLEM DEFINITION

Our goal is to enable robots to understand highly naturalistic language commands containing implicit destinations, and generate high level path plans given a map of interest. We assume that the map $m \in \mathcal{M}$ is already segmented into a set of areas of interest $\{a_i\}_{i=1}^S$, each having boundary B_i within the map boundary B_0 . Each area a_i is associated with as a tuple of strings that are commonly mentioned, such as unique area id, area category, and area name if applicable. We assume that at most N words are assigned to each area of interest. We then define our high level path plan $\mathbf{x} \in \mathcal{X}$ as a sequence of areas, or $\mathbf{x} := (a_{k_j})_{j=1}^{|\mathbf{x}|}$, where $k_j \in [1, S], \forall j$. On the other hand, each instruction $w \in \mathcal{W}$ is a command with implicitly described destination. Our goal is a function

$\mathcal{F} : \mathcal{M} \times \mathcal{W} \rightarrow \mathcal{X}$ that interprets natural language navigation instructions to robot-compatible high level path plans. Since we allow implicit destinations, our goal can be decomposed into two sub-tasks: goal grounding and path planning. In the first sub-task, we identify the noun phrase in w referring to the destination and ground it on the given map as an area a^* . In the second task, we generate a high level path plan \mathbf{x}^* according to the grounded destination as well as the current robot location. In this paper, we primarily focus on the destination grounding task and apply a graph search planning to fulfill the intermediate way points. In the next section, we present our implicit destination grounding algorithm.

III. IMPLICIT GOAL GROUNDING

Given a navigation instruction w , we first utilize state-of-the-art natural language processing (NLP) tools to parse its grammatical structure. Assuming that w takes a simple form that only specifies the destination, such as “go to the meeting room near the north exit”, we first perform semantic role labeling [11] to extract the noun phrase that describes the destination. Then, our goal is to ground the destination, “**meeting room near the north exit**”, to a specific area a^* on the map that can be fed to downstream path planning modules. The key to achieving this goal is to view the noun phrase as constructing a chain of spatial relationships that points to the final destination. In the following sections, we provide a formal explanation and build a recursive belief update algorithm that utilizes the grammatical structure of destination noun phrases.

A. Goal Grounding via Dependency Parsing

Consider the scenario where the user wants to locate a meeting room in Fig. 1, but does not know its room id. Since only mentioning “a meeting room” would lead to ambiguity, assuming multiple meeting rooms exit, it is natural for the user to append a spatial constraint with respect to another location that is easier to uniquely identify. In this case, “the north exit” is a good choice, since there is only one exit to the north of the map. In practice, this command can be easily understood by other humans by first locating the north exit and then looking for the nearest meeting room. In order to enable the robot to also interpret this implicit goal description, we establish our method by resembling the later process, which takes advantage of the dependency structure of the phrase.

Given a simple noun phrase, we can again use state-of-the-art NLP annotation tools [12] to parse that phrase into a dependency structure with head words u_h , prepositions u_{prep} , and objectives of preposition u_{pobj} . In navigation instructions, the preposition u_{prep} normally specifies a spatial relationship between head word u_h and the preposition objective u_{pobj} . In other words, u_{pobj} serves as the dependency of u_h and contributes to its unique grounding. Based on the above observation, we can first ground u_{pobj} to the map m and generate a belief of location reference, denoted as b_{pobj} . Then, we parse each element in the dependency structure in

a bottom-up fashion until we reach the final destination. The above grounding process can be written as

$$b_{pobj} = f_{\theta}^h(u_{pobj}, b_0) \quad (1)$$

$$b_{prep} = f_{\theta}^{prep}(u_{prep}, b_{pobj}) \quad (2)$$

$$b_h = f_{\theta}^h(u_h, b_{prep}) \quad (3)$$

where f_{θ}^* represent grounding functions with θ as parameters. b_0 represents the dummy belief spanning the whole map m . Note that Eq. (1) and Eq. (3) shares the same function since the preposition objective itself is also a head phrase that refers to a location. See Fig. 2 for an example of the dependency structure.

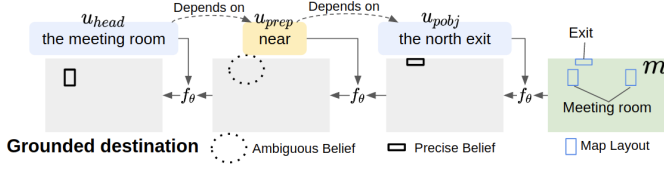


Fig. 2. Given an composite goal description “the meeting room near the north exit”, our destination grounding algorithm start from the dummy prior (green) and recursively performing general updates (see Eq. (1) to (3)). Finally, one of the two meeting rooms is located considering the spatial constraint introduced by the modifiers “near the north exit”. Depending on the modifier semantic, intermediate belief b_k can be precise (solid) or ambiguous (dashed). The map layout and area information is assumed known (blue).

B. Recursive Belief Update with Modifier Categorization

In the previous section, we have formally defined the goal grounding process based on the dependency structure of destination noun phrases. In this section, we introduce a more general and flexible formulation of goal grounding. First, we notice that Eq. (1)-(3) all share the same analytical form $b' = f_{\theta}^*(u, b)$ that updates a belief b via a grounding function f_{θ} given additional information u . Thus, we can unify Eq. (1)-(3) and view them as a chain of general belief updates as

$$\begin{cases} b_k = f_{\theta}(u_k, b_{k-1}) \\ b_{k-1} = f_{\theta}(u_{k-1}, b_{k-2}) \\ \dots \\ b_1 = f_{\theta}(u_1, b_0) \end{cases} \quad (4)$$

or alternatively,

$$b_k = f_{\theta}(u_k, \dots f_{\theta}(u_2, f_{\theta}(u_1, b_0))) \dots) \quad (5)$$

where k refers to the total number of u_{pobj} and u_{prep} we have considered. This leads to a key point to our goal grounding algorithm: instead of directly taking the whole destination noun phrase as input, we decompose it into a sequence of grammatically associated segments (u_k) and recursively apply each of them to update a notion of belief b . Specially, we refer to segments u_k as *modifiers* and refer to the believes before and post update as *prior* and *posterior*.

Although Eq. (4) establishes a general definition of goal grounding, the construction of the update function f_{θ} remains challenging. This is primarily due to two factors: (a) the way

modifiers update prior believes are naturally diverse in natural language, and (b) the update rules cannot be determined solely based on the modifiers’ grammatical roles. The first factor suggests the use of separate update functions with different structures, while the second factor implies that NLP annotation tools are not able to directly fulfill the purpose of function selection. For example, in “the north of the entertainment room”, “the entertainment room” leads to a specific location while “the north” refers to an orientation. Thus, the way a modifier updates its prior cannot be easily determined by its grammatical role.

To tackle the above challenge, we categorize modifiers according to how they update the prior instead of their own grammatical roles. Specifically, we classify the type of each modifier to be either “dummy”, “proximity”, “precise”, or “directional”. Each modifier type also implies constraints on the type of prior it applies to; “precise” believes refer to specific areas, while “proximity” believes refer to an orientation or proximity relation with respect to its prior. This design is supported by another key observation that in natural language instructions, the ways users implicitly describe a location is highly limited. For instance, “the north of room 404” is valid while “the north of the north” is not. See Table. I for a summary of all valid update types we use in this paper. With such setting, we are able to construct separate update functions f_{θ}^t for each update type $t \in \mathcal{T}$ and invoke them adaptively. More formally, we construct a set of learnable functions $\{f_{\theta}^t : \mathcal{U} \times \mathcal{B} \rightarrow \mathcal{B}\}, \forall t \in \mathcal{T}$ and a classifier $c : \mathcal{U} \rightarrow \mathcal{T}$ that selects one update function upon observing each modifier u_k . Then, our update function in Eq. (4) can be written as

$$b_k = f_{\theta}(u_k, b_{k-1}) = \sum_{t \in \mathcal{T}} \mathbb{I}(c(u_k) = t) f_{\theta}^t(u_k, b_{k-1}) \quad (6)$$

where $\mathbb{I}(\cdot)$ is the indicator function. We represent the classifier c as a neural network, given by

$$c(u_k) = \underset{t}{\operatorname{argmax}} \operatorname{softmax}(W_c^{\top} \Phi_c(u_k)) \quad (7)$$

where Φ_c represents the hidden state extraction by a GRU layer, and W_c refers to the weights of a linear layer that maps the GRU hidden state to raw classification weights. In following sections, we describe the design of all update functions except that for dummy update, which is simply the identical mapping. Learnable functions are trained by minimizing type-specific losses through back-propagation, which will be described in detail in section IV-A, See Fig. 3 for semantic illustration of each update function. See Fig. 4 for the compute diagram of single belief update steps. Notably, Fig. 4(d) shows an exemplary posterior generated by modifier “the south.”

1) *Precise Update*: This update branch handles the situation where the modifier refers to a specific area within the prior. This resembles how human locates a specific room knowing some spatial constraints. Suppose the given map m is segmented into S areas of interest, each represented by a tuple of descriptive strings as mentioned in section II.

TABLE I
UPDATE TYPES

Update Type t	Example Modifiers	Applicable Prior	Posterior Type	Update Rule
Dummy	“to”, “of”	Precise/Ambiguous	Same as prior	Identity mapping
Proximity	“near”, “besides”, “close to”	Precise	Ambiguous	Locations near prior
Precise	“an working area”, “the north meeting room”	Ambiguous	Precise	A specific area within prior
Directional	“the north”, “the south west”	Precise	Ambiguous	Locations within a certain orientation

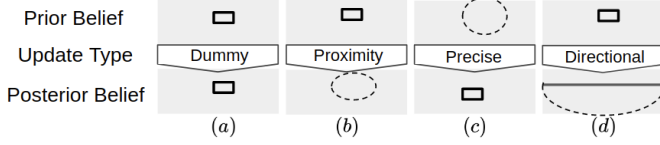


Fig. 3. Based on the most common ways users describe destinations, we design four update functions which either (a) preserves the prior belief, (b) generate an ambiguous belief (dashed) near the prior, (c) locates a specific area (solid) within prior, or (d) generate an ambiguous belief within a certain orientation (divided by solid line) of the prior.

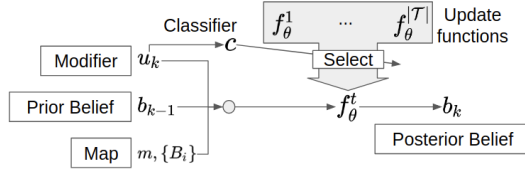


Fig. 4. Single belief update step. At each step, the classifier c selects one function based on modifier u_k to perform the belief update.

We first convert each word in the area information to fixed length embeddings and then concatenate them. The result is a matrix representation of the map information, denoted by $\bar{m} \in \mathbb{R}^{S \times N \times H}$. S is the number of area of interest. N refers to the number of tokens in area descriptors. H is the dimension of word embedding. We similarly encode the modifier u_k as a embedding matrix $\bar{u}_k \in \mathbb{R}^{N \times H}$. Since precise updates pick specific areas from priors, we model this update as a S -level classification problem which generates a discrete distribution w_k defined on all areas in the map. The calculation of for each area a_i is given by

$$w_k(i) = \frac{1}{\eta} \gamma_k(i) \cdot \bar{w}_k(i) \cdot w_{k-1}(i) \quad (8)$$

where γ_k , \bar{w}_k , and w_{k-1} represents directional scaling factor, modifier-map attention, and prior weights as explained as follows. η refers to normalization factor. The full belief b_k can then be recovered by assigning $w_k(i)$ to the area on the map indicated by boundary $B_i, \forall i$ and then normalize across the whole map.

The use of γ_k is triggered by the common use of directions as adjective of the head word (see Table. I). The formula is given by

$$\gamma_k(i) = (\sigma(x_i^\top e_{\alpha_k} - \min_{x \in B_0} x^\top e_{\alpha_k}) + 1)^{\kappa_k} - 1 + \beta_k \kappa_k + \epsilon \quad (9)$$

where σ is the sigmoid function, x_i is the centroid of area a_i , B_0 is the boundary of the map, e_{α_k} is the unit directional

vector of the predicted direction $\alpha_k \in [-\pi, \pi)$, $\kappa_k \in [0, 1]$ is a trainable variable indicating whether a direction is used in u_k , β_k is a shaping factor adjusting the scaling power of γ_k , and ϵ is a positive constant. When a directional adjective is used, we label κ_k as 1, rendering γ_k in a exponential form that weighs each areas a_i according to the projection of their centroids along a predicted direction. We add β_k as an offset to provide additional flexibility. When no directional adjective is involved, κ_k is labeled as 0 and pushes $\gamma_k(i)$ to ϵ for all a_i , effectively cancelling this discriminative term. Notably, all terms in Eq. (9) except x_i and b_i are shared by all area weights and calculated by learnable functions as

$$\begin{cases} \alpha_k &= \tanh(W_\alpha^\top \Phi_\alpha(u_k)) \cdot \pi \\ \kappa_k &= \sigma(W_\kappa^\top \Phi_\kappa(u_k)) \\ \beta_k &= \exp(W_\beta^\top \Phi_\beta(u_k)) \end{cases} \quad (10)$$

where Φ_* represent the hidden state extracted by GRU layers and W_* are the weights of linear layers that generate scalar outputs.

The attention term $\bar{w}_k(i)$ in Eq. (8) is given by

$$\bar{w}_k(i) = \frac{1}{\bar{\eta}} \sum_{j,l=1}^{N,N} \mathbb{I}(\bar{m}_{ij}^\top \bar{u}_{kl} > \lambda) \quad (11)$$

where $\bar{\eta}$ is the normalization factor, \bar{m}_{ij} refers to the j^{th} word embedding assigned to area a_i , and \bar{u}_{kl} refers to the l^{th} word embedding in modifier \bar{u}_k . This term weighs each area a_i by counting the matching word pairs between pre-defined area information and modifier u_k . Word matching is examined by filtering normalized embedding dot products by threshold λ .

Finally, the area prior $w_{k-1}(i)$ is calculate by gathering the weights of each area a_i from prior belief as follows

$$w_{k-1}(i) = \frac{1}{\eta_{k-1}} \sum_{u,v \in b_i} b_{k-1}(u,v) \quad (12)$$

where u, v refers to map coordinates and η_{k-1} is the normalization factor.

2) *Proximity Update*: When encountering prepositions referring to proximity relation, we heuristically represent the posterior as a Gaussian distribution centered at the prior and assign a variance proportional to the prior area size. The update function is then written as

$$b_k = f_{\theta}^t(u_k, b_{k-1}) = \mathcal{N}(x_{k-1}, \text{diag}(\rho|B_{k-1}|, \rho|B_{k-1}|)) \quad (13)$$

where x_{k-1} and $|B_{k-1}|$ are the centroid coordinate and size of the area indicated by priot b_{k-1} . ρ is a scaling constant.

3) *Directional Update*: Notably, besides being used as a adjective, direction words (e.g., “north”) can also be directly used as head words, e.g., “the north of meeting room 202.” In this case, we encounter a directional update. We again use a heuristic Gaussian distribution to represent the prior, but with an additional mask that only preserves the belief consistent with u_k . See Fig. 3 for a graphical illustration. The update function can be written as

$$b_k = f_{\theta}^t(u_k, b_{k-1}) = \mathcal{N}_{k-1} \mid \cos(x - x_{k-1}, e_{\alpha_k}) > 0 \quad (14)$$

where e_{α_k} is the unit direction vector of the valid direction α_k . \mathcal{N}_{k-1} takes the same form as in Eq. (13). $\cos(\cdot, \cdot)$ is the cosine similarity. We represent α_k as a learnable variable similarly to Eq. 10 as

$$\alpha_k = \tanh(W_{\alpha}^{\top} \Phi_{\alpha}(u_k)) \cdot \pi \quad (15)$$

C. Composite Implication

In previous sections, we primarily focus on implicit destination descriptions consisting of two head phrases and one preposition, e.g., “the meeting room near the north exit.” In practical, it is not uncommon that a longer description is used especially when one uses orientation instead of proximity to describe his/her goal, e.g., “the meeting room to the north of the entertainment area.” Then, we have three head phrases (i.e., “the meeting room”, “the north”, “the entertainment room”) and two prepositions (i.e., “to”, “of”). In this case, the user is not only referring to his/her goal implicitly, but also using an implicit reference, i.e., “the north.” We refer to this situation as *composite implication* hereafter. Note that, despite the additional complexity, such descriptions can still be directly handled by our approach, since the goal grounding process as shown in Eq. (5) naturally generalize to longer dependency traces.

IV. EXPERIMENTS

In this section, we demonstrate our destination grounding algorithm on a real-world navigation task in an office. The robot’s goal is to ground the destination description given by a user to the office map (see Fig. 1), and generate an area-wise navigation plan. Since our grounding algorithm recursively applies the update function as shown in Eq. (6), we train the learnable update functions on single update steps instead of complete navigation instructions. We proceed as follows. In section IV-A, we describe the data collection and training procedure for update functions. In section IV-C, we present benchmark results on single belief update steps. Finally, we present destination grounding results on human-provided instructions with varying complexities in section IV-D.

A. Data Collection

In this section, we describe the data collection for training single belief update steps. The map we use is the floor plan of an office consisting of general working areas, meeting rooms, and designated areas such as entertainment areas. Besides reusing existing spatial structures such as rooms and designated areas, we also segment general common spaces such as

TABLE II
AREA ATTRIBUTES AND MODIFIER DICTIONARY

Attribute	Examples	Modifier	Examples
id	“100”, “201”	Dummy	“to”, “of”
category	room, area, exit	Proximity	“besides”, “near”
sub-category	meeting/phone (room)	Direction	“south”, “north east”
name	“yosemite”		

corridors. The whole map is segmented into 80 areas with assigned attributes, which are later synthesized to generate realistic modifier phrases. See Table. II for summarized area attributes.

Since the language involved in single updates are highly limited, it is possible to analytically generate training data based on a finite rule set. For composite updates, however, manual labeling is required due to less constrained grammatical structures. For each update type t , we randomly generate $K = 10$ modifiers u according to predefined dictionary (see Table. II) and take each area a_i as the *key area*.

We end up with 3, 200 single update samples. The procedure to generate essential training sample for each update function is described as below.

1) *Dummy Belief Updates*: Prior and posterior believes are omitted. Each training sample is a singleton $(u_k,)$ with type label $t^* = 0$.

2) *Proximity Belief Update*: The prior b_0 is uniformly distributed within the key area. The posterior b_1 is a Gaussian centered at the key area with standard deviation proportional to key area size. Each training sample is a tuple (b_0, b_1, u_k) with type label $t^* = 1$.

3) *Directional Belief Update*: The prior b_0 is uniformly distributed within the key area. A direction angle α_k is sampled from $\text{uniform}[-\pi, \pi)$. The posterior b_1 is generated by taking the Gaussian similar to that in proximity update, but with half of it masked out using a dividing line perpendicular to the direction represented by α_k . Finally, the modifier u_k is determined based on α_k . Each training sample is a tuple $(b_0, b_1, u_k, \alpha_k)$ with type label $t^* = 2$.

4) *Precise Belief Update*: We first generate the prior b_0 randomly as the output of proximity or directional update based on the key area. Then, we sample map locations from b_0 and pick the top two areas a^1, a^2 in which most of these sampled locations fall. We then generate modifiers u_k that uniquely locates a^1 based on a minimal rule set (see Table. III, brackets indicate optional usage). Additionally, we label κ_k as 1 if a direction word is used as adjective, or 0 otherwise. The posterior b_1 is uniformly distributed within a^1 . Each training sample is a tuple $(b_0, b_1, u_k, \alpha_k, \kappa_k)$ with type label $t^* = 3$.

B. Training

We train our update function set in Eq. (6) by minimizing the total losses of all supervised terms that are applicable for each update function type. We define the losses for all

TABLE III
MODIFIER GENERATION RULES

Condition of a^1, a^2	Modifier template	Example
Different category	[sub] category	“room”
Different sub-category	[direction] [sub] category	“meeting room”
Same sub-category	direction [sub] category	“south west area”

supervised terms as follows. For classifier c , we use cross entropy loss L_c as

$$L_c = -\log(\text{softmax}(W_c^\top \Phi_c(u_k))[t^*]) \quad (16)$$

For direction α_k , we use a marginal ℓ_2 loss as

$$L_\alpha = \max\left(\|\alpha_k - \alpha_k^*\|_2 - \left(\frac{\pi}{8}\right)^2, 0\right) \quad (17)$$

For indicator κ_k , we use cross entropy loss L_κ as

$$L_\kappa = -\log(\text{softmax}(W_\kappa^\top \Phi_\kappa(u_k))[\kappa_k^*]) \quad (18)$$

In training phase, we hold 10% of the data as testing set and train on the remaining samples. We encode text instructions using Bert embedding [13] separately on each word and generate word embeddings of length $H = 768$. We use 8 as GRU hidden sizes. We perform optimization using Adam with $1e-4$ learning rate for 10 epochs. See the following section for training results.

C. Single Belief Update

In single belief updates, the input is a prior-modifier tuple (b_0, u) . Each input tuple is paired with a ground true update type t^* as well as the required output terms as described in section IV-A. In this section, we report the model performance on the terms that most accurately represents the quality of posterior generation. We plot the validation accuracy on test set during training on update type classification for all update types and area classification for precise update in Fig. 5. In the same figure, we also show the loss of direction prediction L_α in dual axis. Note that by using a marginal loss for α , we accept any direction with a 22.5° tolerance, since the direction of interest piratically spans across 180° with α as the central direction.

We also provide exemplary input-output tuples from single precise update steps. In both cases, the destination category “area” is well registered, leading to positive belief values in all areas in category “area”. In the first row, our precise update function locates the “south west” area in all areas within the prior, which is consistent with the ground truth. In the second row, however, our model fails to differentiate between potential candidates since there are multiple “areas” sharing the same subcategory “working”, leading to ambiguity. This particular case is practically an artifact of our data collection process which violates the uniqueness requirement, but indeed points out a new challenge to be solved in our future work. We omit other update types since their accuracy can be solely determined by examining single supervised terms, such as type classification and angle prediction.

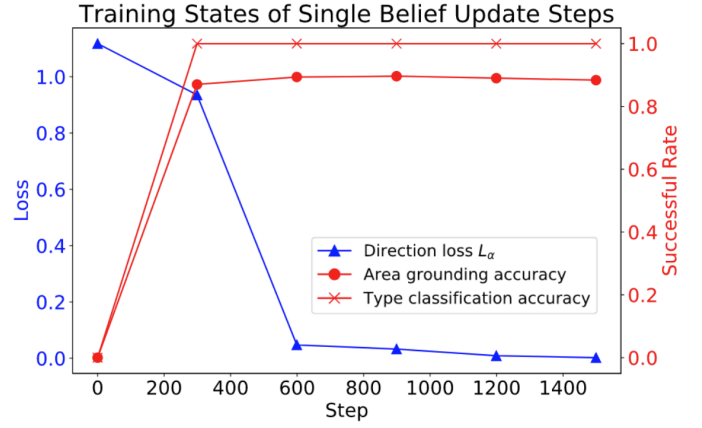


Fig. 5. We plot the mean validation statistics of several essential grounding elements: the marginal ℓ_2 loss on interpreted direction used in both directional and precise updates (blue), the accuracy of type classification in all update types (red crosses), and the accuracy of area grounding of precise updates (red dots).

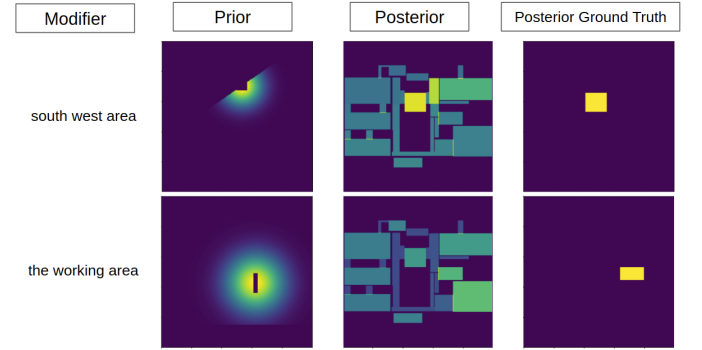


Fig. 6. We show two examples of precise updates. Given the modifier and prior belief, our update function generate the posterior. The posterior belief is reconstructed from the area weights generated as Eq. 8 and area boundaries. Higher belief values are drawn in brighter colors.

D. Composite Belief Update

In this section, we demonstrate a composite belief update on realistic human instructions. To collect data, we generate office layouts with a randomly chosen area highlighted. All area attributes are also given as a reference. The human subjects are asked to describe the navigation commands he/she would have used if the highlighted destination were desired. The only restriction is that the command should only describe the final destination without any information regarding the intermediate navigation. For instance, “Go to the north phone room near the entertainment area” is valid, while “Go to the north exit, avoid printers” is not. We present a navigation example in Fig. 7. Given the grounded destination, we randomize a start point and invoke a depth-first search to generate the final navigation plan. Notably, the path planning module can be replaced if desired and is independent of the correctness of destination grounding. The resulted path is shown in Figure 8.

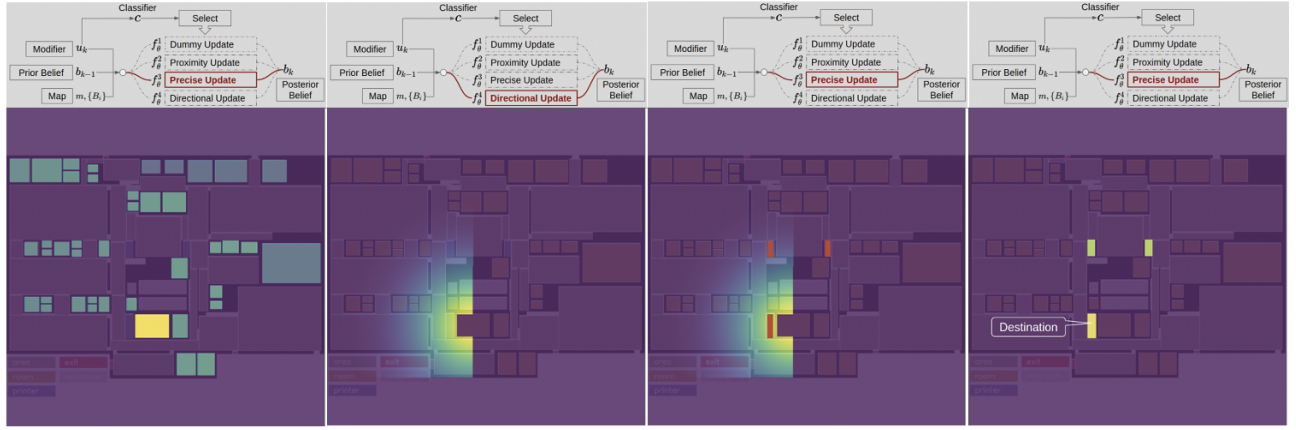


Fig. 7. Example of posterior believes updated after each single step. Our model successfully parses the instruction description “the printer to the west of the golden gate meeting room” and grounds to the correct location on the map. (a), (b), and (c) show the belief after parsing “golden gate meeting room”, “west”, and “printer” respectively. Eventually the destination is located as shown in (d).



Fig. 8. A depth-first search result of path planning.

TABLE IV
BENCHMARK RESULT ON COMPOSITE UPDATES

# Steps	# Queries	Top1 %	Top5 %
Any	167	44.31	71.26
1	26	57.69	80.77
3	26	57.69	73.08
5	99	35.35	65.66
7	16	56.25	87.50




Fig. 9. Mobile robot hardware platform

E. Hardware Implementation

We further integrate our language grounding model with our indoor navigation robot platform. As shown in Figure 9, the hardware platform is equipped with a depth camera and Lidar sensors for perceiving the surrounding areas. Our software algorithms are running on an Nvidia Tx2 computation unit. The calculated control commands are sent to the mobile robot for execution.

Our grounding model translates the human language description into a global navigation goal, sent to the stack of navigation planner for path planning. A localization algorithm based on Lidar observation provides the coordinates of the mobile robot to different modules.

In the hardware experiments, we provide two sentences describing the same navigation target. One sentence is a precise description, “Go to the area 305”. The other sentence is a description “Go to the area between Yosemite and hardware”.

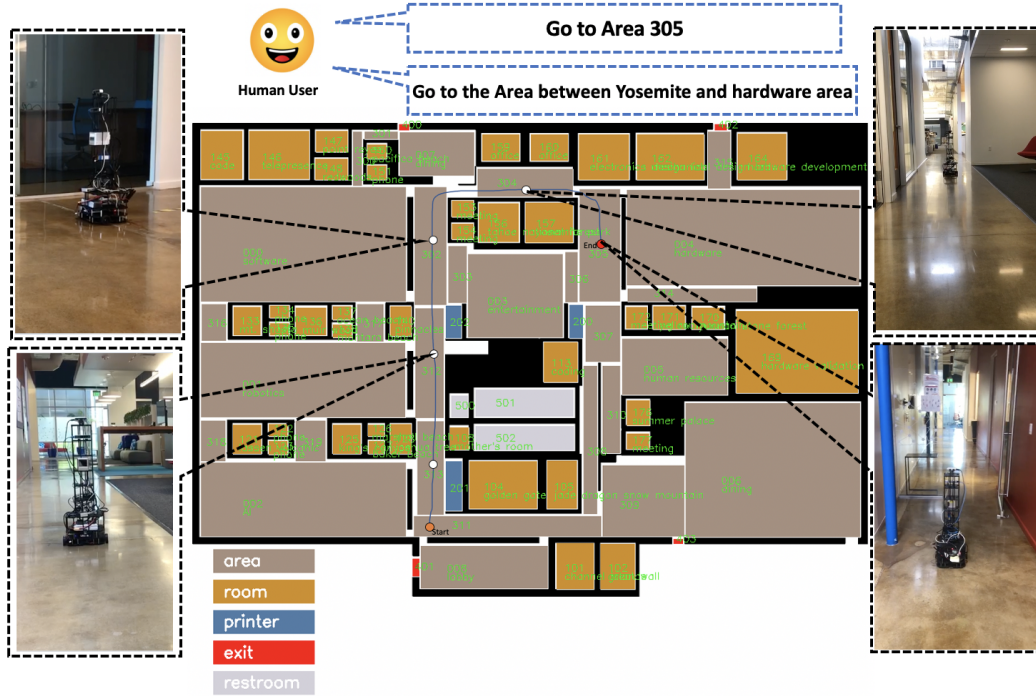


Fig. 10. Given the navigation goal description, our mobile robot can plan a feasible trajectory and reach the goal.

Our grounding model translates the goal description into map coordinates, and our mobile robot follows the planned trajectory to reach the target.

The hardware test result is shown in Figure 10, while the resulting trajectory is plotted w.r.t the 2D floor-plan. Therefore, the human can set the robot navigation goal without knowing the exact goal coordinates.

V. CONCLUSION

In this article, we close the gap between implicit navigation description from human natural language and robot understandable goal representation by proposing a novel framework of recursive belief updating. By exploiting the unstructured map information through instruction decomposition and modifier categorization, the proposed approach can be directly generalized with altered layout and area. Additionally, the proposed modularized architecture requires less effort when integrating with other modules like NLP annotation, navigation with constraints, and low-level robot motion planning. Our hardware experiment results have shown that with the designed language model, a natural language goal description can be grounded into the navigation goal coordinates, thus making it convenient for a human user to set the navigation target of a service robot.

REFERENCES

- [1] S. Tellex, T. Kollar, S. Dickerson, M. Walter, A. Banerjee, S. Teller, and N. Roy, "Understanding natural language commands for robotic navigation and mobile manipulation." in *Proceedings of the Twenty-Fifth AAAI Conference on Artificial Intelligence* August 2011 Pages, vol. 2, 01 2011, p. 1507–1514.
- [2] Z. Hu, J. Pan, T. Fan, R. Yang, and D. Manocha, "Safe navigation with human instructions in complex scenes," *IEEE Robotics and Automation Letters*, vol. 4, no. 2, pp. 753–760, 2019.
- [3] D. L. Chen and R. J. Mooney, "Learning to interpret natural language navigation instructions from observations," in *Twenty-Fifth AAAI Conference on Artificial Intelligence*, 2011.
- [4] X. Zang, A. Pokle, M. Vázquez, K. Chen, J. C. Niebles, A. Soto, and S. Savarese, "Translating navigation instructions in natural language to a high-level plan for behavioral robot navigation," in *EMNLP*, 2018.
- [5] D. Arumugam, S. Karamcheti, N. Gopalan, E. Williams, M. Rhee, L. Wong, and S. Tellex, "Grounding natural language instructions to semantic goal representations for abstraction and generalization," *Autonomous Robots*, vol. 43, 08 2018.
- [6] N. Gopalan, D. Arumugam, L. L. Wong, and S. Tellex, "Sequence-to-sequence language grounding of non-markovian task specifications," in *Robotics: Science and Systems*, 2018.
- [7] Y. Oh and R. Patel, "Planning with state abstractions for non-markovian task specifications," in *Robotics science and systems*, 2019.
- [8] H. Tan, L. Yu, and M. Bansal, "Learning to navigate unseen environments: Back translation with environmental dropout," in *Proceedings of the 2019 Conference of the North American Chapter of the Association for Computational Linguistics: Human Language Technologies, Volume 1 (Long and Short Papers)*, 2019, pp. 2610–2621.
- [9] J. Thomason, M. Murray, M. Cakmak, and L. Zettlemoyer, "Vision-and-dialog navigation," in *Conference on Robot Learning*, 2020, pp. 394–406.
- [10] H. Huang, V. Jain, H. Mehta, A. Ku, G. Magalhaes, J. Baldridge, and E. Ie, "Transferable representation learning in vision-and-language navigation," in *Proceedings of the IEEE International Conference on Computer Vision*, 2019, pp. 7404–7413.
- [11] P. Shi and J. Lin, "Simple BERT models for relation extraction and semantic role labeling," *CoRR*, vol. abs/1904.05255, 2019. [Online]. Available: <http://arxiv.org/abs/1904.05255>
- [12] T. Dozat and C. D. Manning, "Deep biaffine attention for neural dependency parsing," in *5th International Conference on Learning Representations, ICLR 2017, Toulon, France, April 24–26, 2017, Conference Track Proceedings*, 2017.
- [13] J. Devlin, M.-W. Chang, K. Lee, and K. Toutanova, "Bert: Pre-training

of deep bidirectional transformers for language understanding,” *arXiv preprint arXiv:1810.04805*, 2018.