

# Image-Based Place Recognition on Bucolic Environment Across Seasons From Semantic Edge Description

Assia Benbihi<sup>1</sup>, Stéphanie Aravecchia<sup>2</sup>, Matthieu Geist<sup>3</sup> and Cédric Pradalier<sup>2</sup>

**Abstract**—Most of the research effort on image-based place recognition is designed for urban environments. In bucolic environments such as natural scenes with low texture and little semantic content, the main challenge is to handle the variations in visual appearance across time such as illumination, weather, vegetation state or viewpoints. The nature of the variations is different and this leads to a different approach to describing a bucolic scene. We introduce a global image description computed from its semantic and topological information. It is built from the wavelet transforms of the image’s semantic edges. Matching two images is then equivalent to matching their semantic edge transforms. This method reaches state-of-the-art image retrieval performance on two multi-season environment-monitoring datasets: the CMU-Seasons and the Symphony Lake dataset. It also generalizes to urban scenes on which it is on par with the current baselines NetVLAD and DELF.

## I. INTRODUCTION

Place recognition is the process by which a place that has been observed before can be identified when revisited. Image-based place recognition achieves this task using images taken with similar viewpoints at different times. This is particularly challenging for images captured in natural environments over multiple seasons (e.g. [1] or [2]) because their appearance is modified as a result of weather, sun position, vegetation state in addition to view-point and lighting, as usual in indoor or urban environments. In robotics, place recognition is used for the loop-closure stage of most large scale SLAM systems where its reliability is critical [3]. It is also an important part of any long-term monitoring system operating outdoor over many seasons [1], [4].

In practice, place recognition is usually cast as an image retrieval task where a query image is matched to the most similar image available in a database. The search is computed on a projection of the image content on much lower-dimensional space. The challenge is then to compute a compact image encoding such that images of the same location are near to each other despite their change of appearance due to environmental changes.

Most of the existing methods start with detecting and describing local features over the image before aggregating them into a low-dimensional vector. The methods differ on the local feature detection, description, and aggregation. Most of the research efforts have focused on environments with rich semantics such as cities or touristic landmarks [5], [6]. Early methods relied on hand-crafted feature descriptions

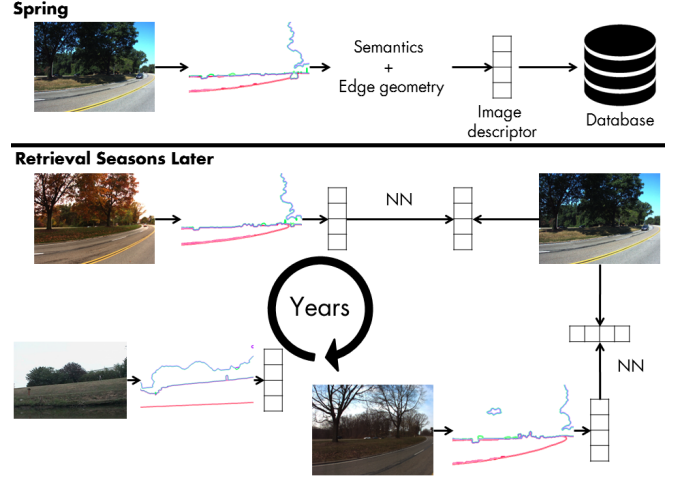


Fig. 1. WASABI computes a global image descriptor for place recognition over bucolic environments across seasons. It builds upon the image semantics and its edge geometry that are robust to strong appearance variations caused by illumination and season changes. While existing methods are tailored for urban-like scenes, our approach generalizes to bucolic scenes that offer distinct challenges.

(e.g. SIFT [7]) and simple aggregation based on histograms constructed on a clustering of the feature space [8]. Recent breakthroughs use deep-learning to learn retrieval-specific detection [6], description [9] and aggregation [5]. Another line of work relies on the geometric distribution of the image semantic elements to characterize it [10]. However, all of these approaches assume that the images have rich semantics or strong textures and focus on urban environments. On the contrary, we are interested in scenes described by images depicting nature or structures with few semantic or textured elements. In the following, such environments, including lakeshores and parks, will be qualified as ‘bucolic’.

In this paper, we show that an image descriptor based on the geometry of semantic edges is discriminative enough to reach State-of-the-Art (SoA) image-retrieval performance on bucolic environments. The detection step consists of extracting semantic edges and sorting them by their label. Continuous edges are then described with the wavelet transform [11] over a fixed-sized subsampling of the edge. This constitutes the local description step. The aggregation is a simple concatenation of the edge descriptors and their labels which, together, make the global image descriptor. Figure (Fig.) 1 illustrates the image retrieval pipeline with our novel descriptor dubbed WASABI<sup>1</sup>: A collection of images

<sup>1</sup> UMI2958 GeorgiaTech-CNRS, CentraleSupélec, Université Paris-Saclay, Metz, Thales Group, abenbihi@georgiatech-metz.fr

<sup>2</sup> GeorgiaTech Lorraine – UMI2958 GeorgiaTech-CNRS, Metz, France

<sup>3</sup> Google Research Brain Team

<sup>1</sup>Wavelet SemAntic edge descriptor for Bucolic environment

is recorded along a road during the Spring. Global image descriptors are computed and stored in a database. Later in the year, in Autumn, while we traverse the same road, we describe the image at the current location. Place recognition consists of retrieving the database image which descriptor is the nearest to the current one. To compute the image distance, we associate each edge from one image to the nearest edge with the same semantic label in the other image. The distance between the two edges is the Euclidean distance between descriptors. The image distance is the sum of the distances between edge descriptors of associated edges.

WASABI is compared to existing image retrieval methods on two outdoor bucolic datasets: the park slices of the CMU-Seasons[2] and Symphony[1], recorded over a period of 1 year and 3 years respectively. Experiments show that it outperforms existing methods even when the latter are finetuned for these datasets. It is also on par with NetVLAD, the current SoA on urban scenes, which is specifically optimized for city environments. This shows that WASABI can generalize across environments.

The contribution of this paper is a novel global image descriptor based on semantics edge geometry for image-based place recognition in bucolic environment. Experiments show that it is also suitable for urban settings. The descriptor's and the evaluation's code are available at <https://github.com/abenbihi/wasabi.git>.

## II. RELATED WORK

This section reviews the current state-of-the-art on place recognition. A common approach to place recognition is to perform global image descriptor matching. The main challenge is defining a compact yet discriminative representation of the image that also has to be robust to illumination, viewpoint and appearance variations.

Early methods build global descriptors with statistics of local features over a set of visual words. A first step defines a codebook of visual words by clustering local descriptors, such as SIFT [7], over a training dataset. Given an image to describe, the Bag of Words (BoW) [8] method assigns each of its local features to one visual word and the output statistics are a histogram over the words. The Fisher Kernels [12] refine this statistical model fitting a mixture of Gaussian over the visual words and the local features. This approach is simplified in VLAD [13] by concatenating the distance vector between each local feature and its nearest cluster, which is a specific case of the derivation in [12]. These methods rely on features based on pixel distribution that assumes that images have strong textures, which is not the case for bucolic images. They are also sensitive to variations in the image appearance such as seasonal changes. In contrast, we rely on the geometry of semantic elements and that proves to be robust to strong appearance changes.

Recent works aim at disentangling local features and pixel intensity through learned feature descriptions. [9] uses pre-trained Convolutional Neural Network (CNN) feature maps as local descriptors and aggregates them in a VLAD fashion. Following work NetVLAD [5] specifically trains a CNN to

generate local feature descriptors relevant for image retrieval. It transforms the VLAD hand-crafted aggregation into an end-to-end learning pipeline and reaches top performances on urban scenes such as the Pittsburg or the Tokyo time machine datasets [14], [15]. DELF [6] tackles the problem of local feature selection and trains a network to sample only features relevant to the image retrieval through an attention mechanism on a landmark dataset. WASABI also relies on a CNNs to segment images but not to describe them. Segmentation is indeed robust to appearance changes but bucolic environments are typically not diverse enough for the segmentation to suffice for image description. Instead, we fuse this high-level information with edges' geometric description to augment the discriminative power of the description.

Similar works also leverage semantics to describe images. Toft *et al.* [16] compute semantic histograms and Histogram of Oriented Gradients (HoG) over image patches and concatenate them. VLASE [17] also relies on semantic edges learned in an end-to-end manner [18], but adopt a description analog to VLAD. Local features are pixels that lie on a semantic edge, and they are described with the probability distribution of that pixel to belong to a semantic class, as provided by the last layer of the CNN. The rest of the description pipeline is the same as in VLAD. WASABI differs in that it describes the geometric properties of the semantic edges and neither semantic nor pixel statistics.

Another work [10] that leverages geometry and semantics converts images sampled over a trajectory into a 3D semantic graph where vertex are semantic units and edges represent their adjacency in the images. A query image is then transformed into a semantic graph and image retrieval is reduced to a graph matching problem. This derivation assumes that the environment displays enough semantic to avoid ambiguous graphs, which does not occur for bucolic scenes. This is what motivates WASABI to leverage the edges' geometry for it better discriminates between images.

The edge-based image description is not novel [19] and the literature offers a wide range of edge descriptors [20]. But these local descriptors are usually less robust to illumination and viewpoint variations than their pixel-based counterparts. In this work, we fuse edge description with semantic information to reach SoA performance on bucolic image retrieval across seasons. We rely on the wavelet descriptor for its compact representation while offering uniqueness and invariance properties [11].

## III. METHOD

This section details the three steps of image retrieval: the detection and description of local features, their aggregation, and the image distance computation. In this paper, a local feature is constructed as a vector that embeds the geometry of semantic edges.

### A. Local feature detection and extraction.

The local feature detection stage takes a color image as input and outputs a list of continuous edges together with

their semantic labels. Two equivalent approaches can be considered. The first is to extract edges from the semantic segmentation of the image, i.e. its pixel-wise classification. The SoA relies on CNN trained on labeled data [21], [22]. The second approach is also based on CNN but directly outputs the edges together with their labels [18], [23]. The first approach is favored as there are many more public segmentation models than semantic edges ones.

Hence, starting from the semantic segmentation, a post-processing stage is necessary to reduce the labeling noise. Most of this noise consists of labeling errors around edges or small holes inside bigger semantic units. To reduce the influence of these errors, semantic blobs smaller than `min_blob_size` are merged with their nearest neighbors.

Furthermore, to make semantic edges robust over long periods, it is necessary to ignore classes corresponding to dynamic objects such as cars or pedestrians. Otherwise, they would alter the semantic edges and modify the global image descriptor. These classes are removed from the segmentation maps and the resulting hole is filled with the nearest semantic labels.

Taking the cleaned-up semantic segmentation as input, simple Canny-based edge detection is performed and edges smaller than `min_edge_size` pixels are filtered out.

Segmentation noise may also break continuous edges. So the remaining edges are processed to re-connect edges belonging with each other. For each class, if two edge extremities are below a pixel distance `min_neighbour_gap`, the corresponding edges are grouped into a unique edge.

The parameters are chosen empirically based on the segmentation noise of the images. We use the segmentation model from [21]. It features a PSP-Net [22] network trained on Cityscapes [24] and later finetuned on the Extended-CMU-Seasons dataset. In this case, the relevant detection parameters were `min_blob_size=50`, `min_edge_size=50` and `min_neighbour_gap=5`.

### B. Local feature description

Among the many existing edge descriptor, we favor the wavelet descriptor [11] for its properties relevant to image retrieval. It consists in projecting a signal over a basis of known function and is often used to generate a compact yet unique representation of a signal. Wavelet description is not the only transform to generates a unique representation for a signal. The Fourier descriptors [25], [26] also provides such a unique embedding. However, the wavelet description is more compact than the Fourier one due to its multiple-scale decomposition. Empirically, we confirmed that the former was more discriminative than the latter for the same number of coefficients.

Given a 2D contour extracted at the previous step, we subsample the edge at regular steps and collect  $N$  pixels. Their  $(x, y)$  locations in the image are concatenated into a 2D vector. We compute the discrete Haar-wavelet decomposition over each axis separately and concatenate the output that we L2 normalize. In the experiments, we set  $N = 64$  and keep only the even coefficients of the wavelet transforms.

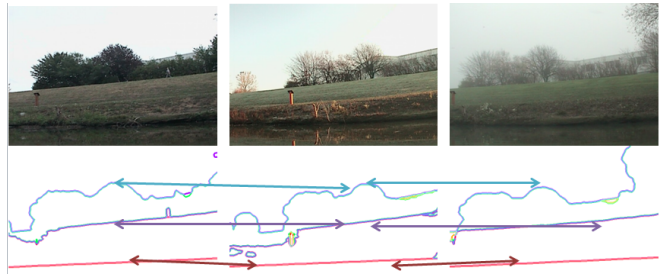


Fig. 2. Symphony. Semantic edge association across strong seasonal and weather variations.

This does not destroy information as the coefficients are redundant. The final edge descriptor is a 128-dimension vector.

### C. Aggregation and Image distance

Aggregation is a simple accumulation of the edge descriptors together with their label. Given two images and using the aggregated edge descriptors, the image distance is the average distance between matching edges. More precisely, edges belonging to the same semantic class are associated across the images solving an assignment problem (see Fig. 2). The distance used is the Euclidean distance between edge descriptors and the image distance is the average of the associated descriptor distances. In a retrieval setting, we compute such a distance between the query image and every image in the database and return the database entry with the lowest distance.




Fig. 3. Extended CMU-Seasons. Top: images. Down: segmentation instead of the semantic edge for better visualization. Each column depicts one location from a  $i$  and a camera  $j$  that we note  $i\_c j$ . Each line depicts the same location over several traversals noted  $T$ .

## IV. EXPERIMENTS

This section details the experimental setup and presents results for our approach against methods for which public code is available: BoW[8], VLAD[27], NetVLAD[5], DELF[6], Toft *et al.* [16], and VLASE [17]. We demonstrate the retrieval performance on two outdoor bucolic datasets: CMU-Seasons[2] and Symphony[1], recorded over a period of 1 year and 3 years respectively. Although existing methods reach SoA performance on urban environments, our approach proves to outperform them on bucolic scenes, and so, even

when they are finetuned. It also shows better generalization as it achieves near SoA performance of the urban slices on the CMU-Seasons dataset.

#### A. Datasets

a) *Extended CMU-Seasons*: The Extended CMU-Seasons dataset (Fig. 3) is an extended version of the CMU-Seasons [28] dataset. It depicts urban, suburban, and park scenes in the area of Pittsburgh, USA. Two front-facing cameras are mounted on a car pointing to the left/right of the vehicle at approximately 45 degrees. Eleven traversals are recorded over a period of 1 year and the images from the two cameras do not overlap. The traversals are divided into 24 spatially disjoint slices, with slices [2-8] for urban scenes, [9-17] for suburban and [18-25] for the park scenes respectively. All retrieval methods are evaluated on the park scenes for which ground-truth poses are available [22-25]. The other park scenes [18-21] can be used to train learning approaches. For each slice in [22-25], one traversal is used as the image database and the 10 other traversals are the queries. In total, there are 78 image sets of roughly 200 images with ground-truth camera poses. Fig. 3 shows examples of matching images over multiple seasons with significant variations.

b) *Lake*: The Symphony [1] dataset consists of 121 visual traversals of the shore of Symphony Lake in Metz, France. The 1.3 km shore is surveyed using a pan-tilt-zoom (PTZ) camera and a 2D LiDAR mounted on an unmanned surface vehicle. The camera faces starboard as the boat moves along the shore while maintaining a constant distance. The boat is deployed on average every 10 days from Jan 6, 2014 to April 3, 2017. In comparison to the roadway datasets, it holds a wider range of illumination and seasonal variations and much less texture and semantic features, which challenges existing place recognition methods.




Fig. 4. Symphony dataset. Top-Down: images and their segmentation. First line: reference traversal at several locations. Each column  $k$  depicts one location  $\text{Pos.}k$ . Each line depicts  $\text{Pos.}k$  over random traversals noted  $T$ . Note that contrary to CMU-Seasons, we generate mixed-conditions evaluation traversals from the actual lake traversals. So there is no constant illumination or seasonal condition over one query traversal  $T$ .

We generate 10 traversals over one side of the lake from the ground-truth poses computed with the recorded 2D laser scans [29]. The other side of the lake can be used for training. One of the 121 recorded traversals is used as the reference from which we sample images at regular

locations to generate the database. For each database image, the matching images are sampled from 10 random traversals out of the 120 left. Note that contrary to the CMU-Seasons dataset, this means that there is no light and appearance continuity over one traversal (Fig. 4).

#### B. Experimental setup

This section describes the rationale behind the evaluation. All methods are evaluated on the CMU park and the CMU city to assess their global performance with respect to the type of environment. The retrievals are run independently within slices, for one camera. The experiments on the Symphony lake assess the robustness to low texture images with few semantic elements and even harsher lighting and seasonal variations.

Also, the influence of the semantic content and the illumination is evaluated on the CMU park. The semantic assessment is possible because each slice holds specific semantic elements. For example, slice 23 seen from camera 0 holds mostly repetitive patterns of trees that are harder to differentiate than the building skyline seen from camera 1 on slice 25. Slices with similar semantic content are evaluated together. Similarly, each traversal exhibit specific season and illumination. The performance for one condition is computed by averaging the retrieval performance of traversals with similar conditions over all slices.

As mentioned previously, our approach is evaluated against BoW, VLAD, NetVLAD, DELF, Toft *et al.*, and VLASE. In their version available online, these methods are mostly tailored for rich urban semantic environments: the codebook for BoW and VLAD is trained on Flickr60k [30], NetVLAD is trained on the Pittsburg dataset [14], DELF on the Google landmark one [6], and VLASE on the CaseNet model trained on are the Cityscape dataset [?]. For fair comparison, we finetune them on CMU-Seasons and Symphony when possible, and report both original scores and the finetuned ones noted with (\*).

A new 64-words codebook is generated for BOW and VLAD, using the CMU park images from slices 18-21. The NetVLAD training requires images with ground-truth poses, which is not the cases for these slices. So it is trained on three slices from 22-25 and evaluated on the remaining one. On Symphony, images together with their ground-truth poses are sampled from the east side of the lake that is spatially disjoint from the evaluation traversals. The DELF local features are not finetuned as the training code is not available even though the model is. The segmentation model [21] used for Toft *et al.*'s descriptor is the same as for WASABI and was trained to segment the CMU park across seasons. The CaseNet model used by VLASE is not finetuned.

Toft *et al.* descriptor is the concatenation of semantic and pixel oriented gradients histograms over image patches. In the paper, Toft *et al.* divide the top half of the image 6 rectangle patches ( $2 \times 3$  lines-column). The HoG is computed by further dividing into smaller rectangles and concatenating each of their histograms. The descriptor performance depends on the resolution of these two splits and its dimension

increases with it. A grid of parameters is tested and the best results are reached when it is the highest: this is expected as such a resolution embeds more detail about local image information which helps discriminate between image. The 7506-dim descriptor is derived from the top two-thirds of the image divided into  $6 \times 9$  patches, with into  $4 \times 4$  sub-rectangles and the HoG has an 8-bin discretization. Further dimensionality reduction is out of the scope of this paper, and we report the results for both the high-resolution and the original one.

A grid search is also run on VLASE to select the probability threshold  $T_e$  above which a pixel is a local feature, and the maximum number of features to keep in one image. The best results are reported for  $T_e = 0.5$  and 3000 features per image.

### C. Metrics

The place recognition metrics are the *recall@N* and the mean Average Precision (*mAP*) [31]. Both depend on a distance threshold  $\epsilon$ : a retrieved database image matches the query if the distance between their camera center is below  $\epsilon$ . The *recall@N* is the percentage of queries for which there is at least one matching database image in the first  $N$  retrieved images. We set  $N \in \{1, 5, 10, 20\}$ , and  $\epsilon$  to 5m and 2m for the CMU-Seasons and the Symphony datasets respectively. Both metrics are available in the code.

### D. Results

Overall, semantic-based methods are better suited than existing ones to describe bucolic scenes, even when they are originally tailored for urban environments such as VLASE and [16]. WASABI achieves better performance when the semantic segmentation is reliable (CMU-Park) but is less robust when it exhibits noise (Symphony) (Fig. 5). It generalizes well to cities and appears to better handle the vegetation distractors than SoA methods (Fig. 7) The rest of this section details the results.

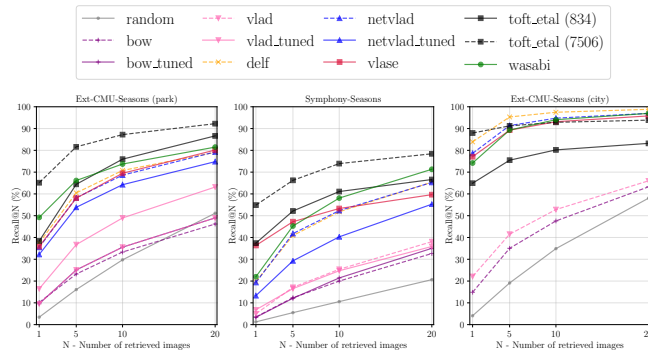


Fig. 5. Retrieval performance for each dataset measured with the *Recall@N*. Retrieval is performed based on the similarity of the descriptors and no further post-processing is run for all methods. The high-resolution description from [16] reaches the best score, followed by WASABI and current SoA methods. These results suggest that a hand-designed descriptor can compare with existing deep approaches.

a) *Global Performance*: Fig. 5 plots the *Recall@N* over the three types of environments: the CMU park, the Symphony lake, and the CMU city. Overall, the method from Toft *et al.* [16] achieves the best results when it aggregates local descriptors at a high resolution (toft.etal (7506)). The necessary memory overhead may be addressed with dimensionality reduction but this is out of the scope of this paper.

WASABI achieves the 2<sup>nd</sup> best performance of the CMU park while only slightly underperforming the SoA NetVLAD and DELF on urban environments. This is expected as the SoA is optimized for such settings. Still, this shows that our method generalizes to both types of environments. Also, this suggests that semantic edges are discriminative enough to recognize a scene, even when there are few semantic elements such as in the park. This assumption is comforted by the satisfying performance of VLASE, which also leverages semantic edges to compute local features. Note that while it underperforms WASABI on the CMU-Park, it provides better results on the Symphony data, as does [16].




Fig. 6. Segmentation failures. Left column: CMU-Seasons. A strong sunglare is present along survey 6 (sunny spring) or 8 (snowy winter). Other columns: Symphony. The segmentation is not finetuned on the lake and produces a noisier output. It is also sensitive to sunglare.

On Symphony, WASABI falls behind VLASE and Toft's descriptor. This is unexpected given the satisfying results on the CMU-Park. There are two main explanations for these poor results: the first is that the segmentation model trained for the CMU images generates noisy outputs on the Symphony images, especially around the edges (Fig. ??). So the WASABI wavelet descriptors can not be consistent enough across images. One reason that allows [16] and VLASE to be robust to this noise is that they do not rely on the semantic edge geometry directly: Toft *et al.* leverages the semantic information in the form of a label histogram which is less sensitive to noise than segmentation itself. A similar could explain VLASE's robustness even tough it samples local features from those same semantic edges. The final histogram of semantic local feature is less sensitive to semantic noise than the semantic edge coordinates on which WASABI relies. The second explanation for WASABI's underperformance on WASABI is the smaller edge densities compared to the CMU data. This suggests that the geometric information should be leveraged at a finer scale than the

edge’s one. This is addressed in the next chapter along with the scalability issues.

Finetuning existing methods to the bucolic scenes proves to be useful for VLAD only on CMU-Park but does not improve the overall performance for BoW and NetVLAD. A plausible explanation is that these methods require more data than the one available. Investigating the finetuning of these methods is out of the scope of this paper.

b) *Semantic analysis*: Fig. 7 plots the retrieval performance on CMU scenes with various semantics. Overall, WASABI exhibits a significant advantage over SoA on scenes with sparse bucolic elements (top-left). However, When the slices hold mostly dense trees along the road, all performances drop because the images hold repetitive pixel intensity patterns, few edges and little semantic information. This limits the amount of information WASABI can rely on to summarize an image, which restrains the description space. As for VLASE, in addition to the few edges to leverage, the highly repetitive patterns lead to similar semantic edge probabilities. So their aggregation into an image descriptor is not discriminative enough to differentiate such scenes. A similar explanation holds for the [16] descriptor of which both the semantic histogram and SIFT-like descriptors are similar across images. Once again, the main cause is the redundancy of the image information.

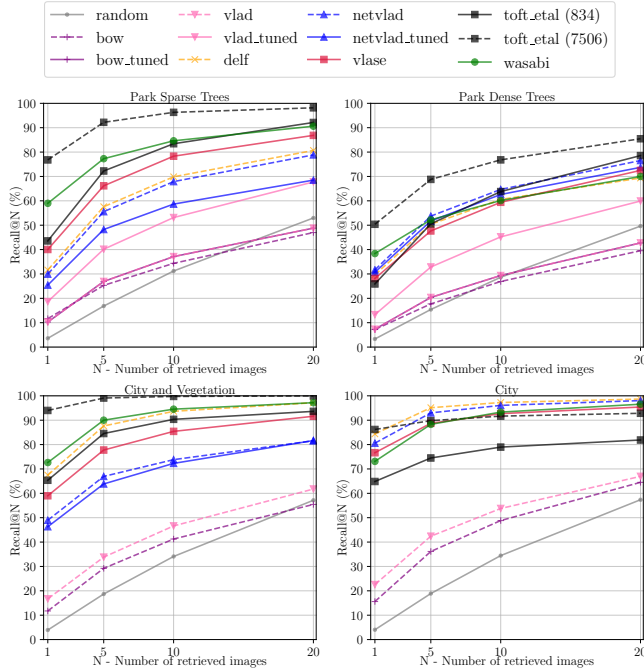


Fig. 7. Ext-CMU-Seasons. Retrieval results on urban scenes with vegetation elements v.s. urban scenes with only city structures.

Note that this is also an open problem for urban environments. One of the few works that tackle this specific problem is [14]. Torii *et al.* propose to weight the aggregation of local features so that repetitive ones do not dominate the sparser one. However, this processing can not be integrated as is since dense bucolic scenes are entirely dominated

by redundant patterns. So there is no other discriminative information to balance them with. The integration of such balancing is the object of future work to tackle the challenge of repetitive patterns in natural scenes.

c) *Illumination Analysis*: Fig. 8 plots the retrieval performance on the CMU Park for various illumination conditions, knowing that the reference traversal was sampled during a sunny winter day. The query traversals with sunglare (e.g the sunny winter one) have been removed to investigate the relation only between the light and the scores.

There seems to be no independent correlation between the query’s illumination and the results, with less than 4% variance across the conditions. This suggests that intra-season recognition, such as between a sunny winter day and an overcast one, is as hard as with a sunny spring day. Intriguingly, handling pixel domain variations may be as challenging as content variations. One explanation may be that illumination variations can affect the image as much as a content change. For example, both light and season can affect the leaves color. However, this does not justify the average performance of the winter compared to other seasons even though the reference traversal was sampled in spring.

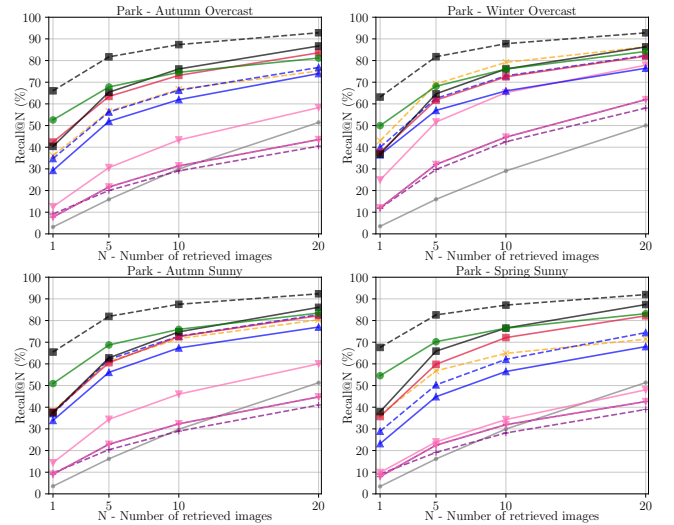


Fig. 8. Ext-CMU-Seasons. Retrieval results on urban scenes with vegetation elements v.s. urban scenes with only city structures.

## V. CONCLUSIONS

In this paper, we presented WASABI, a novel image descriptor for place recognition across seasons in bucolic environments. It represents the image content through the geometry of its semantic edges, taking advantage of their invariance with respect to (*w.r.t*) seasons, weather and illumination. Experiments show that it is more relevant than existing image-retrieval approaches whenever the segmentation is reliable enough. It even generalizes well to urban settings on which it reaches scores on par with SoA. However, it does not handle the segmentation noise as well as other methods. Current research now focuses on disentangling the image description from the noise segmentation.

## REFERENCES

- [1] S. Griffith, G. Chahine, and C. Pradalier, "Symphony lake dataset," *The International Journal of Robotics Research*, vol. 36, no. 11, pp. 1151–1158, 2017.
- [2] T. Sattler, W. Maddern, C. Toft, A. Torii, L. Hammarstrand, E. Stenborg, D. Safari, M. Okutomi, M. Pollefeys, J. Sivic, *et al.*, "Benchmarking 6dof outdoor visual localization in changing conditions," in *Proceedings of the IEEE Conference on Computer Vision and Pattern Recognition*, 2018, pp. 8601–8610.
- [3] M. Cummins and P. Newman, "Appearance-only slam at large scale with fab-map 2.0," *The International Journal of Robotics Research*, vol. 30, no. 9, pp. 1100–1123, 2011.
- [4] W. Churchill and P. Newman, "Experience-based navigation for long-term localisation," *The International Journal of Robotics Research*, vol. 32, no. 14, pp. 1645–1661, 2013.
- [5] R. Arandjelovic, P. Gronat, A. Torii, T. Pajdla, and J. Sivic, "Netvlad: Cnn architecture for weakly supervised place recognition," in *Proceedings of the IEEE conference on computer vision and pattern recognition*, 2016, pp. 5297–5307.
- [6] H. Noh, A. Araujo, J. Sim, T. Weyand, and B. Han, "Large-scale image retrieval with attentive deep local features," in *Proceedings of the IEEE International Conference on Computer Vision*, 2017, pp. 3456–3465.
- [7] D. G. Lowe, "Distinctive image features from scale-invariant keypoints," *International journal of computer vision*, vol. 60, no. 2, pp. 91–110, 2004.
- [8] J. Sivic and A. Zisserman, "Video google: A text retrieval approach to object matching in videos," in *null*. IEEE, 2003, p. 1470.
- [9] A. Babenko, A. Slesarev, A. Chigorin, and V. Lempitsky, "Neural codes for image retrieval," in *European conference on computer vision*. Springer, 2014, pp. 584–599.
- [10] A. Gawel, C. Del Don, R. Siegwart, J. Nieto, and C. Cadena, "X-view: Graph-based semantic multi-view localization," *IEEE Robotics and Automation Letters*, vol. 3, no. 3, pp. 1687–1694, 2018.
- [11] G.-H. Chuang and C.-C. Kuo, "Wavelet descriptor of planar curves: Theory and applications," *IEEE Transactions on Image Processing*, vol. 5, no. 1, pp. 56–70, 1996.
- [12] F. Perronnin, Y. Liu, J. Sánchez, and H. Poirier, "Large-scale image retrieval with compressed fisher vectors," in *2010 IEEE Computer Society Conference on Computer Vision and Pattern Recognition*. IEEE, 2010, pp. 3384–3391.
- [13] H. Jegou, M. Douze, C. Schmid, and P. Pérez, "Aggregating local descriptors into a compact image representation," in *IEEE Conference on Computer Vision & Pattern Recognition*, jun 2010. [Online]. Available: <http://lear.inrialpes.fr/pubs/2010/JDSP10>
- [14] A. Torii, J. Sivic, T. Pajdla, and M. Okutomi, "Visual place recognition with repetitive structures," in *Proceedings of the IEEE conference on computer vision and pattern recognition*, 2013, pp. 883–890.
- [15] A. Torii, R. Arandjelovic, J. Sivic, M. Okutomi, and T. Pajdla, "24/7 place recognition by view synthesis," in *Proceedings of the IEEE Conference on Computer Vision and Pattern Recognition*, 2015, pp. 1808–1817.
- [16] C. Toft, C. Olsson, and F. Kahl, "Long-term 3d localization and pose from semantic labellings," in *Proceedings of the IEEE International Conference on Computer Vision*, 2017, pp. 650–659.
- [17] X. Yu, S. Chaturvedi, C. Feng, Y. Taguchi, T.-Y. Lee, C. Fernandes, and S. Ramalingam, "Vlase: Vehicle localization by aggregating semantic edges," in *2018 IEEE/RSJ International Conference on Intelligent Robots and Systems (IROS)*. IEEE, 2018, pp. 3196–3203.
- [18] Z. Yu, C. Feng, M.-Y. Liu, and S. Ramalingam, "Casenet: Deep category-aware semantic edge detection," in *Proceedings of the IEEE Conference on Computer Vision and Pattern Recognition*, 2017, pp. 5964–5973.
- [19] X. S. Zhou and T. S. Huang, "Edge-based structural features for content-based image retrieval," *Pattern recognition letters*, vol. 22, no. 5, pp. 457–468, 2001.
- [20] M. a. Merhy *et al.*, "Reconnaissance de formes basée géodésiques et déformations locales de formes," Ph.D. dissertation, Brest, 2017.
- [21] M. Larsson, E. Stenborg, L. Hammarstrand, M. Pollefeys, T. Sattler, and F. Kahl, "A cross-season correspondence dataset for robust semantic segmentation," in *Proceedings of the IEEE Conference on Computer Vision and Pattern Recognition*, 2019, pp. 9532–9542.
- [22] H. Zhao, J. Shi, X. Qi, X. Wang, and J. Jia, "Pyramid scene parsing network," in *Proceedings of the IEEE conference on computer vision and pattern recognition*, 2017, pp. 2881–2890.
- [23] D. Acuna, A. Kar, and S. Fidler, "Devil is in the edges: Learning semantic boundaries from noisy annotations," in *Proceedings of the IEEE Conference on Computer Vision and Pattern Recognition*, 2019, pp. 11 075–11 083.
- [24] M. Cordts, M. Omran, S. Ramos, T. Rehfeld, M. Enzweiler, R. Benenson, U. Franke, S. Roth, and B. Schiele, "The cityscapes dataset for semantic urban scene understanding," in *Proceedings of the IEEE conference on computer vision and pattern recognition*, 2016, pp. 3213–3223.
- [25] C. T. Zahn and R. Z. Roskies, "Fourier descriptors for plane closed curves," *IEEE Transactions on computers*, vol. 100, no. 3, pp. 269–281, 1972.
- [26] G. H. Granlund, "Fourier preprocessing for hand print character recognition," *IEEE transactions on computers*, vol. 100, no. 2, pp. 195–201, 1972.
- [27] H. Jegou, F. Perronnin, M. Douze, J. Sánchez, P. Perez, and C. Schmid, "Aggregating local image descriptors into compact codes," *IEEE transactions on pattern analysis and machine intelligence*, vol. 34, no. 9, pp. 1704–1716, 2011.
- [28] H. Badino, D. Huber, and T. Kanade, "The CMU Visual Localization Data Set," <http://3dvis.ri.cmu.edu/data-sets/localization>, 2011.
- [29] C. Pradalier and F. Pomerleau, "Multi-session lake-shore monitoring in visually challenging conditions," in *Field and Service Robotics*. Springer, 2019.
- [30] H. Jegou, M. Douze, and C. Schmid, "Hamming embedding and weak geometric consistency for large scale image search," in *European conference on computer vision*. Springer, 2008, pp. 304–317.
- [31] J. Philbin, O. Chum, M. Isard, J. Sivic, and A. Zisserman, "Object retrieval with large vocabularies and fast spatial matching," in *2007 IEEE Conference on Computer Vision and Pattern Recognition*. IEEE, 2007, pp. 1–8.