

ARIANNA: pAth Recognition for Indoor Assisted Navigation with Augmented perception

Pierluigi GALLO¹, Ilenia TINNIRELLO¹, Laura GIARRÉ¹,
Domenico GARLISI¹, Daniele CROCE¹, and Adriano FAGIOLINI¹
¹*DEIM, viale delle Scienze building 9, Università di Palermo, 90128 Palermo - Italy*
Email: <name>.<SURNAME>@unipa.it

Abstract: ARIANNA stands for pAth Recognition for Indoor Assisted Navigation with Augmented perception. It is a flexible and low cost navigation system for visually impaired people. Arianna permits to navigate colored paths painted or stucked on the floor revealing their directions through vibrational feedback on commercial smartphones.

Keywords: navigation system; blind; lane; path; visual; vibration

1. Introduction

Arianna is the Italian name for Ariadne, Minos' daughter in Greek mythology. Her idea to help Theseus in overcoming the Minotauro and come out from the labyrinth is the basic inspiration for our work. Blind people are forced to live in a labyrinth of darkness and the only way to come out is to create a visual map of surroundings. Depending on the severity of the impairment, recreation of such map can be more difficult having (i) partially sighted people, (ii) low vision, that are unable to read a newspaper at a normal distance even with corrective eyeglasses or contacts; (iii) legally blind whose vision is less than a defined threshold, (iv) totally blind people that have no vision at all. Many factors can be the cause of vision impairment, from accidents, diabetes, retinitis and lack of A vitamin. Severe impairments can be very impacting on the quality of life of such people because daily tasks are made more difficult or even impossible.

Visually impaired people refine remaining senses to perceive the environment making a strong use of hearing and touch senses to compensate their lack of sight. Navigation towards a destination can be realized by sensing the immediate surroundings for impediments to travel (e.g., obstacles and hazards) but also creating a map that goes beyond it. Navigation methods can be classified accordingly to the quantity used by the travelers brain: position, speed and acceleration []. The contribution provided by this work regards the definition of a system for the autonomous navigation of blind people in unfamiliar environments.

2. System requirements

Assistive tools for visually impaired have specific requirements in terms of reaction time (they require to run in real-time to be useful) so they need an adequate refresh frequency. Tools must be light-weight, portable, low-power and low-cost and should require minimum training time. Solutions based on off-the-shelf devices can be easily spread, even better if the used devices are already available to people. The availability

3. NAVIGATION SYSTEM DESCRIPTION

of the system should be both in outdoor and in indoor, where the unavailability of GPS-based solutions introduces an extra challenge. Most of current assistive tools employ vocal indications to inform the traveler about position, environment, displayed information. However, visually impaired use hearing to catch information on the near environment, so audio instructions from a piloting system, especially if continuous and repetitive are perceived as a distraction and an overload both by visually impaired and by other people in the neighborhood. It results in avoiding audio indications in favor of the remaining alternatives, among which tactile is the most prominent.

3. Navigation system description

The ARIANNA navigation systems is composed by four main components: (i) ambient instrumentation; (ii) sensors; (iii) data transport network; (iv) path server; (v) user interface. The ambient instrumentation is quite simple and low cost: colored tapes can be easily stucked on the floor or carpets define to define different paths. This is the only dedicated instrumentation applied to the ambient, because the WiFi network has not dedicated requirements. The only sensor used in the ARIANNA system is the camera. Most of common smartphones on the marketplace are equipped with a camera; it is used to reveal the presence of lanes on the floor and acts as a visual to haptic transducer. The data transport network does not require specific adaptations but is a facility that permits communication between the phone and the ARIANNA server. The server is used to provide localization information, correlation between paths and points of interest, routing towards destination. The presence of the server and the wireless network is necessary only in case the application is unaware about the building topology and its deployed paths. On the contrary, if the application loaded on the phone has such information locally available, the presence of network and server is optional (even if flexibility is possible only with those elements, as explained later on). The user interface employes tactile stimuli, as better described in the following. As reported in Figure 3, the ambient is instrumented with colored lines on the floor; QRcodes are settled close to points of interest and on line intersections. They provide information on the right line to follow in order to get to the desired destination.

3.1 Tactile Interface

The tactile interface is a key point of the system. The behavior of the haptic feedback can be summarized as follows: the camera continuously grab the scene in front of the person. The user touches the screen of his smartphone: if the touched point falls into the area of the screen where the path is reproduced, than the whole phone vibrates. Vibration is a native functionality of the phone. Unlike other approaches in haptic interfaces, our solution does not need a selective vibration of the touched point (that is also difficult to obtain and requires special piezo-electric materials, etc.). The user perceives vibration only when touching 'sensitive areas' of the screen, so it associates the vibration to them, as if only those points vibrates.

3.2 Path encoding

Paths can intersect each other forming a planar graph where intersections are nodes of the graph. Any path segment (the graph edges) may be deployed with two parallel strips with different colors, so the ordered couples (color1, color2) and (color2, color1) encode both direction and orientation. Using bar codes it is possible to encode relevant

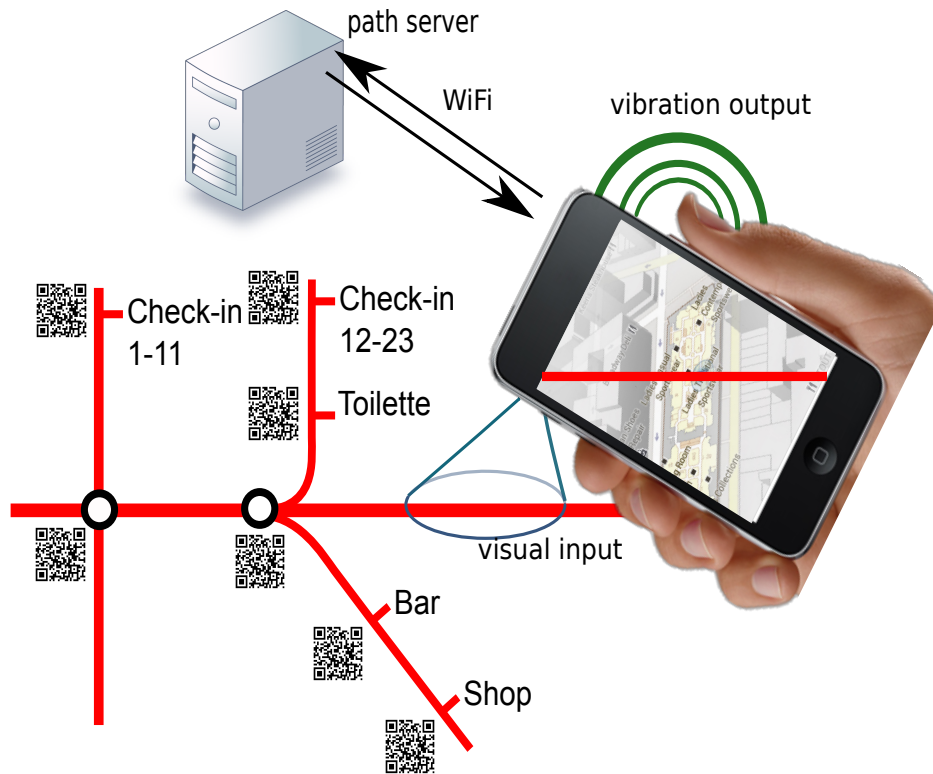


Figure 1: ARIANNA navigation system description

information regarding the edges (as for example the distance from/to the extremes of the segment).

3.3 The path server

The path server stores and retrieves information from a path repository via the url printed into the QRcode. The content pointed out by the (fixed) url can be changed on the fly with a simple update on the server. Such flexibility permits path adaptation required by topological changes due to maintenance or load balancing. When the smartphone detects a QRcode on the path, it immediately run an http request to the server using the url inside the QRcode. The server knows the position of the user (because of its proximity to the QRcode position) and sends back to the smartphone the next edge to follow. In facts, among all paths deployed in the building, thanks to the indications provided by the path server, the smartphones provides haptic feedback only towards the 'enabled' paths according to the server indication.

4. Usage description

Because of its easiness to deploy, ARIANNA can be implemented in whatever indoor and outdoor scenarios, as for example airports, schools, hospitals, museums, parks, and sidewalks. Furthermore, ARIANNA is easy to use because it employes the smartphone as a visual-to-vibrational translator, transforming visual lines painted on the floor in vibrational information. As shown in figure 2, the visually impaired person can walk normally scanning her near surroundings with the phone with a left-to-right and right-to-left movement like the traditional cane movement. In green it is reported the vibrational effect when crossing the line: the position of the hand relative to the

body reveals, thanks to the proprioception, what is the direction to follow. Change in the direction of the lane are revealed by the walking person, which naturally orientate her body in the right direction. Vibrational stimuli are provided only when the finger touches the lane, so the screen can be also scanned moving the finger from left to right as following a written page.

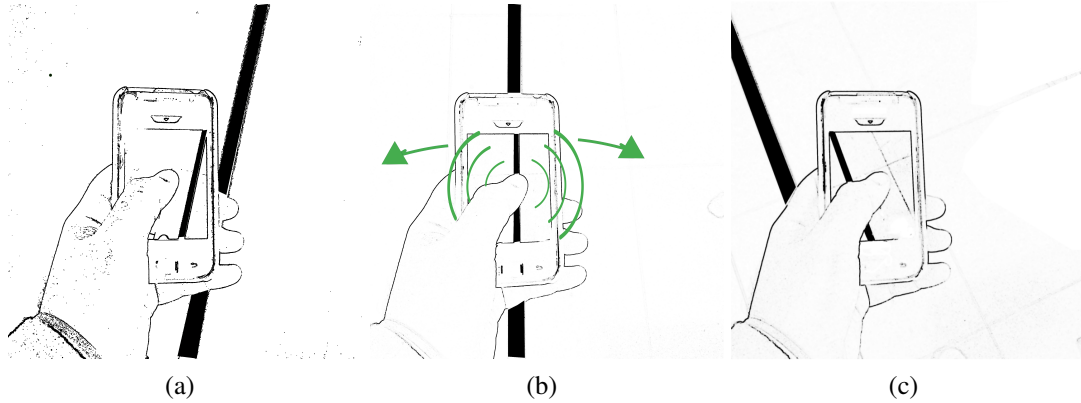


Figure 2: Scanning the environment with fixed finger as using a cane from left side of the lane (a), crossing the line (b), right side of the lane.

The system has been shown during the workshop organized by the Andrea Bocelli Foundation in Boston [1].

5. Related work

Several assistance tools exist to overcome visual impairments, most of them exploiting vocal instructions to inform the traveller about his position and the near environment. For example, virtual acoustic displays and verbal commands issued by a synthetic speech display are used in [2]. AudioGPS [8] and Melodious Walkabout[7] use audio cues to provide information on the surrounding environment. Dead-reckoning techniques are employed in Navatar[4] where users interact with the application and help correcting possible navigation errors. In [6], vibrational feedback is given by a special glove in the Finger-Braille language. This system requires some dedicated hardware and is specific to the language used. RF-PATH-ID [5], instead, is based on disseminating passive RFID tags and using a dedicated reader to acquire information on the user location. More examples and detailed information on indoor localization techniques may be found in [3].

Haptic principles and a list of possible applications are presented in [9]. Because of the wide use of haptic interfaces, recently some benchmark metrics have been proposed, based on a combination of physical and psychophysical data [10]. In some recent works, haptics have been studied regarding frictional forces arising from the stroke of a finger moving on a surface [11, 12]. Other touch interfaces use tangential skin displacement at the fingertip (stimulus speed and displacement length) in order to communicate direction or displaying static friction in haptic applications [13]. Amplitude-modulated vibrotactile stimuli are commonly used; in [15] it is described an analysis able to map amplitude-modulated vibrations on their perceptual relations. In that work it is shown that the perception of vibration increases at very low modulation frequencies (110 Hz), while decreases for higher modulation frequencies (1080 Hz). Amplitude-modulated signals can be discriminated by their envelope waveform instead of their spectral energy




Figure 3: The simple test path provided provided during the ABF workshop

distributions. Multiple vibrators are used in [14], where the traveller is guided by a belt with several vibrators; among which the one vibrating indicates the suggested direction to follow. PocketNavigator, introduced in [16], is an Android application that gives a continuous feedback on direction and distance by encoding such quantities in vibration patterns.

6. Future work

As a future work we plan to introduce infra-red paths, which have no esthetic impact on the environment. Cameras on board smartphones are also sensible to infra-red bands, such a feature is currently underused.

7. Acknowledgment

This work has been presented in the exhibition at the 2nd workshop challenges organized by the Andrea Bocelli Foundation at MIT - Boston.

References

- [1] ABF 2013 workshop and exhibition. <http://www.abfmit2013.com/exhibition-2/>
- [2] J. M. Loomis, R. G. Golledge, R. L. Klatzky, Navigation System for the Blind: Auditory Display Modes and Guidance, April 1998, Vol. 7, No. 2, Pages 193-203, MIT press journal.
- [3] N. Fallah, I. Apostolopoulos, K. Bekris, E. Folmer, Indoor Human Navigation Systems; A survey, *Interacting with Computers*, Oxford Journals. 25:1 Pages 21-33, February 2013.
- [4] N. Fallah, I. Apostolopoulos, K. Bekris, E. Folmer, The User as a Sensor: Navigating Users with Visual Impairments in Indoor Spaces using Tactile Landmarks, *Proceedings of the 2012 ACM annual conference on Human Factors in Computing Systems (CHI'12)*, Pages 425-432, Austin, Texas, May 2012.

- [5] S. Willis, S. Helal. RFID information grid and wearable computing solution to the problem of wayfinding for the blind user in a campus environment, IEEE International Symposium on Wearable Computers (ISWC 05), 2005.
- [6] Amemiya, T., Yamashita, J., Hirota, K., Hirose, M., 2004. Virtual leading blocks for the deaf-blind: A real-time wayfinder by verbal-nonverbal hybrid interface and high-density rfid tag space, in: VR '04: Proceedings of the IEEE Virtual Reality 2004, IEEE Computer Society, pp. 165.
- [7] Etter, R., Specht, M., 2008. Melodious walkabout - implicit navigation with contextualized personal audio contents, in: Adjunct Proceedings of the Third International Conference on Pervasive Computing, Munich, Germany, May 8-13, 2005, pp. 43-49.
- [8] Holland, S., Morse, D.R., Gedenryd, H., 2002. Audiogps: Spatial audio navigation with a minimal attention interface. Personal Ubiquitous Computing 6, pp. 253-259.
- [9] V. Hayward, O. R. Astley, M. Cruz-Hernandez, D. Grant, G. Robles-De-La-Torre, Haptic interfaces and devices, Sensor Review, Feb. 2004, ISSN 0260-2288.
- [10] E. Samur, Systematic Evaluation Methodology and Performance Metrics for Haptic Interfaces, PhD Thesis, EPFL Ecole Polytechnique Federale de Lausanne, Switzerland 2010.
- [11] Loomis, J. M. (1985). Digital map and navigation system for the visually impaired. Unpublished manuscript, Department of Psychology, University of California, Santa Barbara.
- [12] The MoBIC Project, <http://isgwww.cs.uni-magdeburg.de/projects/mobic/mobicuk.html>
- [13] M. Solazzi, W. R. Provancher, A. Frisoli, M. Bergamasco, Design of a SMA Actuated 2-DoF Tactile Device for Displaying Tangential Skin Displacement, World Haptics Conference (WHC), 2011 IEEE
- [14] W. Heuten, N. Henze, S. Boll, M. Pielot, Tactile Wayfinder: A Non-Visual Support System for Wayfinding, Proceedings of the 5th Nordic conference on Human-computer interaction: building bridges, Lund, Sweden, 2008.
- [15] G. Park, S. Choi, Perceptual Space of Amplitude-Modulated Vibrotactile Stimuli, World Haptics Conference (WHC), 2011 IEEE
- [16] M. Pielot, B. Poppinga, S. Boll, PocketNavigator: vibro-tactile waypoint navigation for everyday mobile devices, Proceedings of the 12th international conference on Human computer interaction with mobile devices and services, 2010.