

Terrain Visibility with Multiple Viewpoints^{*}

Ferran Hurtado[†] Maarten Löffler[‡] Inês Matos^{§†} Vera Sacristán[†]
Maria Saumell[¶] Rodrigo I. Silveira^{§†} Frank Staals[‡]

January 11, 2022

Abstract

We study the problem of visibility in polyhedral terrains in the presence of multiple viewpoints. We consider a triangulated terrain with $m > 1$ viewpoints (or guards) located on the terrain surface. A point on the terrain is considered *visible* if it has an unobstructed line of sight to at least one viewpoint. We study several natural and fundamental visibility structures: (1) the visibility map, which is a partition of the terrain into visible and invisible regions; (2) the *colored* visibility map, which is a partition of the terrain into regions whose points have exactly the same visible viewpoints; and (3) the Voronoi visibility map, which is a partition of the terrain into regions whose points have the same closest visible viewpoint. We study the complexity of each structure for both 1.5D and 2.5D terrains, and provide efficient algorithms to construct them. Our algorithm for the visibility map in 2.5D terrains improves on the only existing algorithm in this setting. To the best of our knowledge, the other structures have not been studied before.

1 Introduction

Visibility is one of the most studied topics in computational geometry. Many different terms, like art-gallery problems, guarding, or visibility itself, have been used during the last three decades to refer to problems related to the question of whether two objects are *visible* from each other, amidst a number of obstacles.

In this paper we are interested in visibility on *terrains*. A *2.5D terrain* is an xy -monotone polyhedral surface in \mathbb{R}^3 . We also study 1.5D terrains: x -monotone polygonal lines in \mathbb{R}^2 . The obstacles we consider are the terrain edges or triangles themselves. A fundamental aspect of visibility in terrains is the *viewshed* of a point (i.e. the *viewpoint*): the (maximal) regions of the terrain that the viewpoint can see (see Figure 1).

In a 1.5D terrain, the viewshed is almost equivalent to the *visibility polygon* of the viewpoint, since the terrain can be turned into a simple polygon by “closing up” the unbounded space above the terrain. Therefore well-known linear-time algorithms to construct visibility polygons can be applied (e.g. [20]). In 2.5D the viewshed is more complex. In an n -vertex terrain, the viewshed of a viewpoint can have $\Theta(n^2)$ complexity. The best algorithms known to compute it

^{*}A preliminary version of this paper appeared in Proc. 24th International Symposium on Algorithms and Computation, pp. 317-327. The algorithm in Section 2.2.1 appeared in Abstracts from 30th European Workshop on Computational Geometry.

[†]Departament de Matemàtica Aplicada II, Universitat Politècnica de Catalunya, Barcelona, Spain, {ferran.hurtado,vera.sacristan,rodrigo.silveira}@upc.edu.

[‡]Department of Information and Computing Sciences, Universiteit Utrecht, The Netherlands, {m.loffler,f.staals}@uu.nl.

[§]Dept. de Matemática & CIDMA, Universidade de Aveiro, Portugal, {ipmatos,rodrigo.silveira}@ua.pt.

[¶]Department of Mathematics and European Centre of Excellence NTIS (New Technologies for the Information Society), University of West Bohemia, Czech Republic, saumel1@kma.zcu.cz.

take $O((n+k)\log n \log \log n)$ time [28], and $O((n\alpha(n)+k)\log n)$ time [21], where k is the size of the resulting viewshed, and $\alpha(n)$ is the extremely slowly growing inverse of the Ackermann function. I/O-efficient versions of this problem for grid terrains have also been studied recently (e.g. [1, 16, 19]), as well as other terrain visibility structures like *horizons* and *offsets* [17].

While the computation of the viewshed from one viewpoint on a terrain has been thoroughly studied, it is surprising that a natural and important variant has been left open: What happens if instead of *one* single viewpoint, one has *many*, say $m > 1$, different viewpoints on the terrain? The *common viewshed*, or *visibility map* can then be defined as the regions of the terrain that can be seen from *at least one* viewpoint. Computing the viewshed from each single viewpoint and then taking the union of the m viewsheds is a straightforward way to compute it, but it has a high running time that does not take the final size of the visibility map into account. Obtaining more efficient algorithms for this and other related problems is the main focus of this paper.

To the best of our knowledge, there are no other studies on (the complexity of) the visibility map of multiple viewpoints. The only related work that we are aware of for 1.5D terrains deals with the problem of determining whether at least two viewpoints *above* a 1.5D terrain can see each other, for which Ben-Moshe et al. [4] present an $O((n+m)\log m)$ -time algorithm. For 2.5D terrains we can only mention the work by Coll et al. [12], who essentially overlay the m individual viewsheds without studying the complexity of the visibility map. This results in the very high running time of $O(m^2n^4)$. In addition, a few papers deal with the computation of viewsheds for multiple viewpoints for rasterized terrains [11, 12, 24]. We refer to the survey by De Floriani and Magillo [17] for an overview of terrain visibility from the Geographic Information Science (GIS) perspective. A recent paper by Lebeck et al. [23] studies finding paths on 2.5D terrains that are likely to be not visible from a “reasonable” (but unknown) set of viewpoints.

We would like to highlight the fact that it is not due to its lack of interest that visibility from multiple viewpoints has been overlooked up to now. Visibility in 1.5D terrains has been thoroughly studied from related perspectives, and in particular the problem of *placing* a minimum number of viewpoints to cover a 1.5D terrain has received a lot of attention (e.g. [5, 10, 14, 18, 22, 27]). Their theoretical interest and the fact that 1.5D terrains already pose a difficult challenge are the main motivation behind our work in that dimension.

For 2.5D terrains, the study of visibility from multiple viewpoints has a large number of applications in GIS. Here we only present a few concrete examples. For early fire prevention, fire lookout towers are essential. Thus visibility studies are crucial to determine the total area visible from a set of towers, and therefore evaluate the effectiveness of fire detection systems (e.g. [7]). In visual pollution studies, for instance when considering where to install a wind farm, turbines should be as hidden as possible, and should not be visible from certain “sensitive sites” (like touristic points and major buildings). Visibility analysis has been successfully used to identify suitable installation areas that are not visible from sensitive sites [26]. Finally, even though in this paper we use the term *visibility*, our results also apply to other contexts. For example, in sensor networks visibility problems are formulated as *coverage problems*. This type of monitoring can be performed by radars, antennas, routers and basically any device that is able to send or receive some sort of wireless signal. Each of these devices can be placed almost anywhere on a terrain, so coverage is the discipline that measures the quality of the chosen device placement scheme. Numerous problems related to visibility arise in this area. We refer to the survey by Yick et al. [29] for a more detailed treatment of the subject.

Problem Statement. A 2.5D terrain \mathcal{T} consists of n vertices, $O(n)$ edges, and $O(n)$ faces. Let $V(\mathcal{T})$ denote the set of vertices, $E(\mathcal{T})$ the set of edges, and $F(\mathcal{T})$ the set of faces of \mathcal{T} . A 1.5D terrain \mathcal{T} consists of n vertices and $n-1$ edges. We again denote the vertices of \mathcal{T} with $V(\mathcal{T})$ and the edges of \mathcal{T} with $E(\mathcal{T})$. With some slight abuse of notation, we sometimes use \mathcal{T} to refer to the *set* of points on the surface of \mathcal{T} .

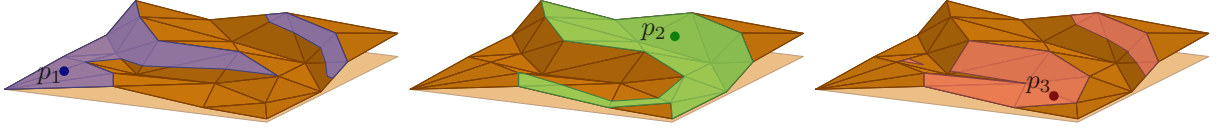


Figure 1: The viewsheds of three viewpoints on a 2.5D terrain.

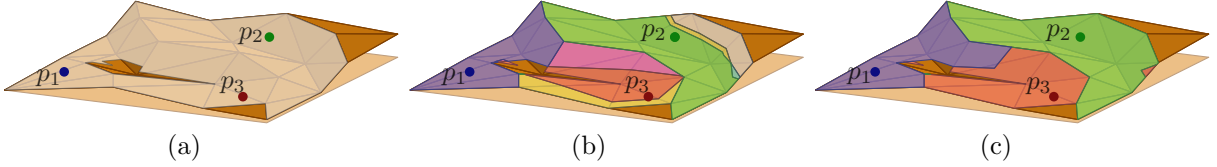


Figure 2: The visibility map (a), the colored visibility map (b), and the Voronoi visibility map (c).

For any point p on the terrain \mathcal{T} (either a 2.5D terrain or a 1.5D terrain), the *viewshed* of p on \mathcal{T} , denoted by $\mathcal{V}_{\mathcal{T}}(p)$, is the maximal set of points on \mathcal{T} that are *visible* from p . A point q is visible from p if and only if the line segment \overline{pq} does not contain any point strictly below the terrain surface. Note that our definition of visibility is symmetric, and that viewpoints have unlimited sight (Section 4 discusses the situation of viewpoints with limited sight). The viewshed $\mathcal{V}_{\mathcal{T}}(\mathcal{P})$ of a set of viewpoints \mathcal{P} is the set of points visible from at least one viewpoint in \mathcal{P} , that is, $\mathcal{V}_{\mathcal{T}}(\mathcal{P}) = \bigcup_{p \in \mathcal{P}} \mathcal{V}_{\mathcal{T}}(p)$.

Given a set of viewpoints \mathcal{P} , we define the *Voronoi viewshed* $\mathcal{W}_{\mathcal{T}}(p, \mathcal{P})$ of a viewpoint $p \in \mathcal{P}$ as the set of points in the viewshed of p that are closer to p than to any other viewpoint that can see them. More precisely, $\mathcal{W}_{\mathcal{T}}(p, \mathcal{P}) = \mathcal{V}_{\mathcal{T}}(p) \cap \{x \mid x \in \mathcal{T} \wedge \text{closest}_{\mathcal{T}}(x, \mathcal{P}) = p\}$, where $\text{closest}_{\mathcal{T}}(x, \mathcal{P})$ denotes the closest (in terms of the Euclidean distance) viewpoint in \mathcal{P} that can see a point x on \mathcal{T} .

We can now formally define the three visibility structures studied in this paper, illustrated in Figure 2.

Definition 1. The visibility map $\text{Vis}(\mathcal{T}, \mathcal{P})$ is a subdivision of the terrain \mathcal{T} into a visible region $\mathcal{V}_{\mathcal{T}}(\mathcal{P})$ and an invisible region $\mathcal{T} \setminus \mathcal{V}_{\mathcal{T}}(\mathcal{P})$.

Definition 2. The colored visibility map $\text{ColVis}(\mathcal{T}, \mathcal{P})$ is a subdivision of the terrain \mathcal{T} into maximally connected regions R , each of which is covered by exactly the same subset of viewpoints $\mathcal{P}' \subseteq \mathcal{P}$. Each region R is a (maximally connected) subset of $\bigcap_{p \in \mathcal{P}'} \mathcal{V}_{\mathcal{T}}(p)$ and we have that $R \cap \bigcup_{p \in \mathcal{P} \setminus \mathcal{P}'} \mathcal{V}_{\mathcal{T}}(p) = \emptyset$.

Definition 3. The Voronoi visibility map $\text{VorVis}(\mathcal{T}, \mathcal{P})$ is a subdivision of the terrain \mathcal{T} into maximally connected regions, each of which is a subset of the Voronoi viewshed $\mathcal{W}_{\mathcal{T}}(p, \mathcal{P})$ of a viewpoint $p \in \mathcal{P}$.

We denote the *size*, that is, the total complexity of all its regions, of $\text{Vis}(\mathcal{T}, \mathcal{P})$, $\text{ColVis}(\mathcal{T}, \mathcal{P})$, and $\text{VorVis}(\mathcal{T}, \mathcal{P})$, by k , k_c , and k_v , respectively.

In the remainder of the paper we assume that \mathcal{P} is a set of m viewpoints on the terrain surface. For simplicity, we assume that the viewpoints are placed on terrain vertices, which implies that $m \leq n$. We consider this a reasonable assumption, since in the applications that motivate this work the number of terrain vertices is considerably larger than the number of viewpoints. Additionally, for the case of 1.5D terrains, if three or more viewpoints lie on the same edge, then the union of the viewsheds of the leftmost and rightmost viewpoints contains

1.5D Terrains		
Structure	Max. size	Computation time
Vis	$\Theta(n)$	$O(n + m \log m)$
ColVis	$\Theta(mn)$	$O(n + (m^2 + k_c) \log n)$
VorVis	$\Theta(mn)$	$O(n + (m^2 + k_c) \log n + k_v(m + \log n \log m))$
2.5D Terrains		
Structure	Max. size	Computation time
Vis	$\Theta(m^2 n^2)$	$O(m(n\alpha(n) + \min(k_c, n^2)) \log n + mk_c)$
ColVis	$\Theta(m^2 n^2)$	$O(m(n\alpha(n) + \min(k_c, n^2)) \log n + mk_c)$
VorVis	$O(m^3 n^2)$	$O(m(n\alpha(n) + \min(k_c, n^2)) \log n + mk_c \log m)$

Table 1: Complexity and computation time of the three visibility structures, for unlimited sight, for an n -vertex terrain with m viewpoints.

the viewshed of any other viewpoint on the edge (this partially follows from Observation 1). Therefore, in general, if the initial number of viewpoints is large, in most applications the number of relevant viewpoints is still $O(n)$.

Results. We present a comprehensive study of the visibility structures defined above. We analyze the complexity of all the structures and propose algorithms to compute them. Our results for unlimited sight are summarized in Table 1.

Regarding 1.5D terrains, all our algorithms avoid computing individual viewsheds. $\text{Vis}(\mathcal{T}, \mathcal{P})$ is computed in nearly optimal running time, while the algorithms for $\text{ColVis}(\mathcal{T}, \mathcal{P})$ and $\text{VorVis}(\mathcal{T}, \mathcal{P})$ are output-sensitive, although the running time of the latter depends also on k_c .

As for 2.5D terrains, we prove that the maximum complexity of $\text{Vis}(\mathcal{T}, \mathcal{P})$ and $\text{ColVis}(\mathcal{T}, \mathcal{P})$ is much less than the overlay of the viewsheds, as implicitly assumed in previous work [12]. Using that, we show how a combination of well-known algorithms can be used to compute the visibility structures reasonably fast.

Finally, in Section 4 we analyze how our results change when viewpoints have limited sight, which is a very common situation for practical purposes.

2 1.5D Terrains

A 1.5D terrain \mathcal{T} is an x -monotone polygonal chain, specified by its sorted list of n vertices. In addition, we are given a set \mathcal{P} of m viewpoints placed on some of the terrain vertices. We first study the complexity of the visibility, colored visibility, and Voronoi visibility maps. Then we present algorithms to compute them efficiently. Note that in 1.5D our visibility structures can be seen as subdivisions of the x -axis into intervals.

In this section we use the following notation. We denote the x - and y -coordinates of a point $p \in \mathbb{R}^2$ by $x(p)$ and $y(p)$, respectively. We use $\mathcal{T}[a, c]$, for a, c in \mathcal{T} and $x(a) < x(c)$, to denote the closed portion of the terrain between a and c , and $\mathcal{T}(a, c)$ for the open portion. Similarly, if $q \in \mathbb{R}^2$, we use $\mathcal{T}[q]$ to denote the point on \mathcal{T} whose x -coordinate is equal to $x(q)$; if $q \in \mathbb{R}$, $\mathcal{T}[q]$ denotes the point on \mathcal{T} whose x -coordinate is equal to q .

2.1 Complexity of the Visibility Structures

We start by considering the complexity of the visibility and colored visibility maps.

Theorem 1. *The visibility map $\text{Vis}(\mathcal{T}, \mathcal{P})$, for a 1.5D terrain \mathcal{T} , has complexity $\Theta(n)$.*

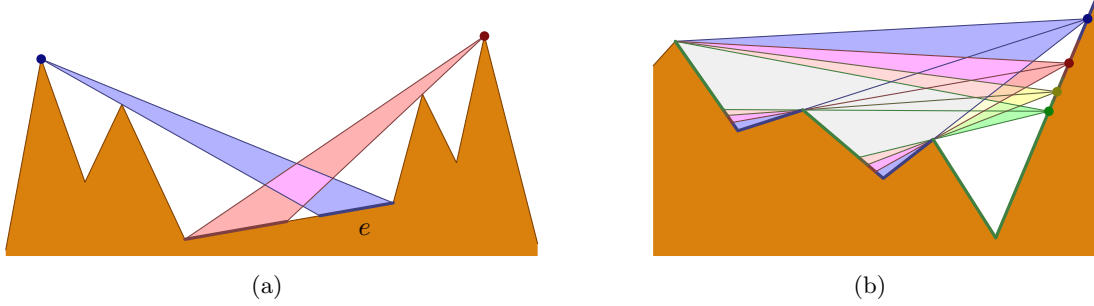


Figure 3: (a) Edge e contains one invisible connected portion between two visible ones. (b) Every other edge has four different regions of $\text{ColVis}(\mathcal{T}, \mathcal{P})$ and four different regions of $\text{VorVis}(\mathcal{T}, \mathcal{P})$. Viewpoints are indicated with disks.

Proof. There are two types of points of \mathcal{T} that contribute to the complexity of $\text{Vis}(\mathcal{T}, \mathcal{P})$: vertices of \mathcal{T} , and points where the terrain changes between visible and invisible (notice that there could be points that are of both types). There are n points of the first type, and in the following paragraph we show that the points of the second type amount to $O(n)$. Consequently, k is $\Theta(n)$.

Consider an edge $e \in E(\mathcal{T})$ and a viewpoint p_i to the left of e . If p_i sees some interior point q of e , then p_i also sees all the segment from q to the rightmost endpoint of e . A symmetric situation occurs if p_i is to the right of e . Thus there are three possible situations for the visibility of e with respect to the whole set \mathcal{P} : (i) e is fully visible or invisible, (ii) e contains two connected portions, including endpoints, where one is visible and the other is not, or (iii) e contains one invisible connected portion between two visible ones. This last case is shown in Figure 3(a). In any case, the interior of e contains at most two points in which the terrain changes between visible and invisible. \square

Theorem 2. *The colored visibility map $\text{ColVis}(\mathcal{T}, \mathcal{P})$, for a 1.5D terrain \mathcal{T} , has maximum complexity $\Theta(mn)$.*

Proof. As already mentioned, once a viewpoint sees a given point q on an edge $e \in E(\mathcal{T})$, it necessarily sees the whole segment from q to one of e 's endpoints. Hence, all m viewpoints may produce at most $m + 1$ different regions of $\text{ColVis}(\mathcal{T}, \mathcal{P})$ on e . Therefore the complexity of $\text{ColVis}(\mathcal{T}, \mathcal{P})$ is $O(mn)$. The example in Figure 3(b) shows that the bound is tight. \square

Next we study the Voronoi visibility map. We first consider this map restricted to an edge $e \in E(\mathcal{T})$. We define \mathcal{P}_l (respectively, \mathcal{P}_r) as the subset of \mathcal{P} containing the viewpoints on the left (respectively, on the right) of e . If a viewpoint is placed at the leftmost (respectively, rightmost) endpoint of e , then we assign it to \mathcal{P}_l (respectively, \mathcal{P}_r). We define $m_l = |\mathcal{P}_l|$ and $m_r = |\mathcal{P}_r|$.

Lemma 1. *The Voronoi visibility map $\text{VorVis}(\mathcal{T}, \mathcal{P})$ restricted to an edge $e \in E(\mathcal{T})$ has at most $4m - 2$ regions.*

Proof. Without loss of generality, we assume that e has a positive slope. We first show that $\text{VorVis}(\mathcal{T}, \mathcal{P}_l)$ restricted to e has at most $2m_l$ regions. Suppose that we traverse e from bottom to top, and that at point q on e we exit $\mathcal{W}_{\mathcal{T}}(p_i, \mathcal{P}_l)$ and enter $\mathcal{W}_{\mathcal{T}}(p_j, \mathcal{P}_l)$. Then either p_j becomes visible at q , or the bisector of p_i and p_j intersects e at q . We say that q is of type I in the first case, and of type II in the second case. Since the portion of e seen by any viewpoint is connected, there are at most m_l points of type I on e .

In order to bound the number of type II points, suppose that at point q we exit $\mathcal{W}_{\mathcal{T}}(p_i, \mathcal{P}_l)$ and enter $\mathcal{W}_{\mathcal{T}}(p_j, \mathcal{P}_l)$ due to an event of type II. Notice that both p_i and p_j see the interval of e from q up to the topmost point of e . Furthermore, viewpoint p_j is closer than p_i to all the points on such interval, since the bisector of p_i and p_j intersects e only once at q . Hence no other component of $\mathcal{W}_{\mathcal{T}}(p_i, \mathcal{P}_l)$ will be found on e . In particular, there will be no other events produced by the intersection of e with the bisector of p_i and some other viewpoint of \mathcal{P}_l . Thus there are at most $m_l - 1$ points of the second type, which means that in e there are at most $2m_l - 1$ points where the regions of $\text{VorVis}(\mathcal{T}, \mathcal{P}_l)$ change.

Analogous arguments show that $\text{VorVis}(\mathcal{T}, \mathcal{P}_r)$ restricted to e has at most $2m_r - 1$ points where the regions change. In order to count the number of components in $\text{VorVis}(\mathcal{T}, \mathcal{P})$, consider the $2m - 2$ points where there is a change of region in $\text{VorVis}(\mathcal{T}, \mathcal{P}_l)$ or $\text{VorVis}(\mathcal{T}, \mathcal{P}_r)$, and suppose that we traverse e stopping at each of these points. Take a portion of e between two consecutive points, and let p_i be the viewpoint such that the interval belongs to $\mathcal{W}_{\mathcal{T}}(p_i, \mathcal{P}_l)$, and p_j be the viewpoint such that the interval belongs to $\mathcal{W}_{\mathcal{T}}(p_j, \mathcal{P}_r)$. If the bisector of p_i and p_j does not intersect this portion of e , then the portion is a component of either $\mathcal{W}_{\mathcal{T}}(p_i, \mathcal{P})$ or $\mathcal{W}_{\mathcal{T}}(p_j, \mathcal{P})$. If the bisector of p_i and p_j intersects this portion of e , then the portion is divided into a component of $\mathcal{W}_{\mathcal{T}}(p_i, \mathcal{P})$ and a component of $\mathcal{W}_{\mathcal{T}}(p_j, \mathcal{P})$. The latter case shows that each of these $2m - 1$ intervals can hold two different components and consequently $\text{VorVis}(\mathcal{T}, \mathcal{P})$ restricted to e can have up to $4m - 2$ regions. \square

Theorem 3. *The Voronoi visibility map $\text{VorVis}(\mathcal{T}, \mathcal{P})$, for a 1.5D terrain \mathcal{T} , has maximum complexity $\Theta(mn)$.*

Proof. The upper bound follows from Lemma 1. The lower bound is achieved by a configuration of viewpoints on a particular terrain \mathcal{T} that can be repeated so that that every other edge of \mathcal{T} has as many Voronoi regions as viewpoints, for arbitrary n and m . An example is shown in Figure 3(b). \square

Further, we note that the three maps have complexity $\Omega(n)$ because the vertices of \mathcal{T} contribute to their complexity. Notice that if we are interested in the output as a subdivision of the domain, rather than the terrain, we do not necessarily require $\Omega(n)$ space, since it suffices to provide the endpoints of each region.

Additionally, it holds that $k \leq \min(k_c, k_v)$, and the configuration of Figure 3(b) shows that k can be $\Theta(n)$ while both k_c and k_v are $\Theta(mn)$. On the other hand, it is not difficult to produce examples showing that the complexity of $\text{VorVis}(\mathcal{T}, \mathcal{P})$ can be higher than, lower than, or equal to that of $\text{ColVis}(\mathcal{T}, \mathcal{P})$.

2.2 Algorithms to Construct the Visibility Structures

2.2.1 Computing the Visibility Map

To construct the visibility map we first compute the left- and right-visibility maps, and then merge them. The *left-visibility map* partitions \mathcal{T} into two regions: the visible and the “invisible” portions of the terrain, where *visible* means visible from a viewpoint *on* or *to the left* of that point of the terrain (thus in the left-visibility map, viewpoints only see *themselves* and portions of the terrain *to their right*). The right-visibility map is defined analogously. Next we present the construction of the left-visibility map (thus, *visible* stands for *left-visible*).

Some properties of visibility in 1.5D terrains. We say that a viewpoint p_1 *dominates* another viewpoint p_2 at a given x -coordinate x_1 if for all $p \in \mathcal{T}$ with $x(p) \geq x_1$ it holds that: if p_2 sees p , then p_1 also sees p .

The algorithm uses a couple of consequences of the so-called *order claim*:

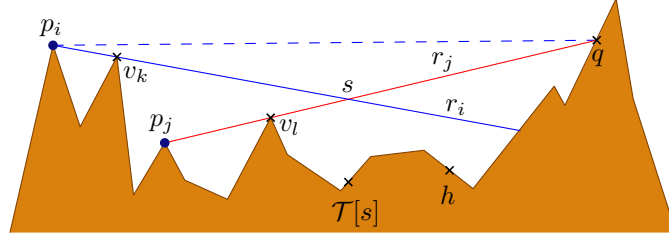


Figure 4: Situation in Corollary 1.

Lemma 2 (Claim 2.1 in [5]). *Let a, b, c , and d be four points on \mathcal{T} such that $x(a) < x(b) < x(c) < x(d)$. If a sees c and b sees d , then a sees d .*

The following observation is a direct consequence of the order claim.

Observation 1. *Let $q \in \mathcal{T}$ be a point visible from viewpoints p_i and p_j , with p_i to the left of p_j . For any $w \in \mathcal{T}$ to the right of q , if p_i does not see w , then p_j does not see w either (i.e. p_i dominates p_j at $x(q)$).*

It is convenient to introduce some terminology related to rays. Given a viewpoint p_i and a vertex $v_k \in \mathcal{T}$, the ray with origin p_i and direction $\overrightarrow{p_i v_k}$ is called a *shadow ray* if: (i) p_i sees v_k ; (ii) p_i does not see the points of \mathcal{T} immediately to the right of v_k . We use $\rho(p_i, v_k)$ to denote such ray.

The next corollary is illustrated in Figure 4.

Corollary 1. *Let $r_i = \rho(p_i, v_k)$ and $r_j = \rho(p_j, v_l)$ be two shadow rays with $x(v_k) < x(v_l)$. Suppose there exists some $h \in \mathcal{T}$ such that $\mathcal{T}(v_k, h)$ lies below r_i and $\mathcal{T}(v_l, h)$ lies below r_j . Suppose that r_i and r_j cross at a point s such that $x(v_l) < x(s) < x(h)$. Then, for any point $w \in \mathcal{T}$ to the right of $\mathcal{T}[s]$, if p_i does not see w , then p_j does not see w either (i.e. p_i dominates p_j at $x(s)$).*

Proof. We start by showing that p_i is to the left of p_j . We first notice that r_j lies below r_i in the region of the plane to the left of the vertical line $x = x(s)$: Otherwise, the point v_l would lie above the ray r_i , contradicting the fact that $\mathcal{T}(v_k, h)$ lies below r_i . Additionally, we have $x(v_k) < x(p_j)$, since otherwise the point v_k would lie in $\mathcal{T}(p_j, v_l)$ and above the ray r_j , blocking the visibility between p_j and v_l . Therefore, we conclude $x(p_i) < x(v_k) < x(p_j)$ and we are in the situation illustrated in Figure 4.

If p_j does not see any point $q \in \mathcal{T}$ to the right of $\mathcal{T}[s]$, the result follows. Otherwise, let q be the leftmost point in \mathcal{T} to the right of $\mathcal{T}[s]$ visible from p_j . $\mathcal{T}(p_i, q)$ lies on or below the polygonal line $p_i s q$, which, except for its endpoints, lies below the segment $p_i q$. Hence, q is visible from p_i . We now apply Observation 1 and conclude. \square

For a fixed x -coordinate, each viewpoint can have at most one shadow ray as in Corollary 1:

Observation 2. *Given a point $h \in \mathcal{T}$ and a viewpoint p_i , there is at most one vertex v_k such that $\mathcal{T}(v_k, h)$ is below $\rho(p_i, v_k)$.*

Therefore for simplicity we use r_i to denote such ray for viewpoint p_i , assuming it exists.

Description of the algorithm. The algorithm sweeps the terrain from left to right while maintaining some information. Most notably, we maintain a set L of rays corresponding to a (sub)set of viewpoints that are not visible at the moment¹ (possibly, $L = \emptyset$). More precisely, the set L at $x = x(h)$ (for $h \in \mathcal{T}$) is defined as

¹Often in this section we use *visible* to refer to visibility from the intersection of the sweep line and the terrain.

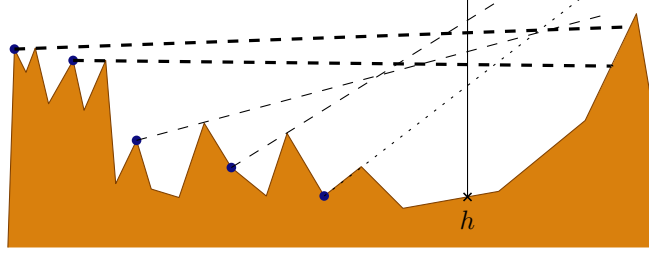


Figure 5: When sweeping point h , the secondary viewpoint is the one whose ray is dotted. L' contains only the thicker dashed rays (since, by Corollary 1, the viewpoints of the other ones are dominated).

$L = \{\rho(p_i, v_k) \text{ such that } T(v_k, h) \text{ lies below } \rho(p_i, v_k) \text{ and } p_i \text{ has not been detected to be dominated at } x = x(h)\}$.

The general idea is: If, while sweeping through $h \in \mathcal{T}$, we have $r_i = \rho(p_i, v_k) \in L$, then $\mathcal{T}(v_k, h)$ lies below r_i . If the terrain crosses r_i at some point to the right of h , then it becomes visible from p_i , so we are interested in detecting such intersection between r_i and the terrain.

In order to decrease the size of L and obtain a better running time, L does not contain rays associated to viewpoints that, at some previous point of the sweep, have been detected to be dominated. In general, there are several distinct situations where one viewpoint dominates another; our algorithm only detects the ones described in Observation 1 and Corollary 1, but this is enough to achieve a running time of $O(n + m \log m)$.

During the sweep we also maintain some special viewpoints. If the terrain is currently visible, we keep the leftmost visible viewpoint, which we call *primary* viewpoint and denote by p_a . If the terrain is not visible, we maintain another viewpoint, which we call *secondary* viewpoint and denote by p_b . The secondary viewpoint belongs to the set $\{p_i \mid r_i \in L\}$, and it is the viewpoint that is *more likely* to become visible around the portion of the terrain that we are examining. More precisely, if we are sweeping through point $h \in \mathcal{T}$, then r_b is defined as the lowest ray in L at $x = x(h)$. When the terrain is not visible, we define $L' = L \setminus \{r_b\}$. Otherwise, we set $L' = L$. See Figure 5 for an illustration.

At any moment of the sweep, we know the lowermost ray in L' . As we will see, the lowermost ray in L (that is, the ray associated with the secondary viewpoint) can change $\Theta(n)$ times, while the lowermost ray in L' can only change $O(m)$ times. Since handling these events takes logarithmic time, it turns out that maintaining the lowermost ray in L' instead of the lowermost ray L is key for achieving a running time of $O(n + m \log m)$.

Finally, we maintain a boolean ν indicating whether the terrain is currently visible or not.

The algorithm begins at the leftmost vertex, and starts sweeping the terrain as explained below. For the sake of simplicity, in the following description we assume that we know at any time which is the lowermost ray in L' and, if $\nu = \text{FALSE}$, which is the secondary viewpoint. We will explain how to keep this information updated later.

Initially, $L = L' = \emptyset$, $\nu = \text{FALSE}$, and $p_a = p_b = \perp$. Then the sweep begins at the leftmost vertex and stops at three types of events: (i) terrain vertices; (ii) intersections between r_b and the lowermost ray in L' (in which case the secondary viewpoint changes); (iii) intersections between the lowermost ray in L' and the second lowermost (in which case the lowermost ray in L' changes). Event (ii) is treated as follows: Suppose that we are about to process edge wv and we detect, say, that the secondary viewpoint changes at $x = \alpha$, where $x(w) < \alpha < x(v)$, because r_b intersects the lowermost ray in L' at $x = \alpha$. Then we simply subdivide wv into $wT[\alpha]$ and $T[\alpha]v$ (that is, we “add” a vertex to the terrain) and run two iterations of the algorithm below, each with the appropriate secondary viewpoint. Event (iii) is treated analogously. Therefore, in

the explanation below we assume that all iterations of the algorithm start when we encounter a new vertex of the terrain.

We now explain an iteration of the algorithm. Let w be the vertex preceding v in \mathcal{T} . We treat the interior of the edge wv and the vertex v separately.

Detecting visibility changes in the interior of the edge wv . We distinguish several cases:

- (i.1) $\nu = \text{FALSE}$ and $L = \emptyset$. We do nothing.
- (i.2) $\nu = \text{FALSE}$ and $L \neq \emptyset$. We check whether the ray r_b intersects the edge wv . In the affirmative, we compute the point of intersection and we set $\nu = \text{TRUE}$ at that point. The viewpoint that was secondary, p_b , becomes the primary viewpoint, and r_b is removed from L . We continue as in (i.3) or (i.4), depending on L being empty or not.
- (i.3) $\nu = \text{TRUE}$ and $L = \emptyset$. We do nothing.
- (i.4) $\nu = \text{TRUE}$ and $L \neq \emptyset$. We check whether the lowermost ray r_j of L' at $[x(w), x(v)]$ intersects the edge wv . If it does, we remove r_j from L' and find the new lowermost ray of L' . Additionally, if p_j is to the left of p_a , we set $p_a = p_j$. We continue as in (i.3) or (i.4), depending on L being empty or not.

Dealing with the vertex v . Let us first suppose that no viewpoint lies on v . We distinguish the following cases:

- (ii.1) $\nu = \text{FALSE}$. We do nothing.
- (ii.2) $\nu = \text{TRUE}$ and p_a continues being visible right after v . We do nothing.
- (ii.3) $\nu = \text{TRUE}$ and p_a stops being visible right after v . Viewpoint p_a becomes the secondary viewpoint, and we add $\rho(p_a, v)$ to L . Additionally, we set $\nu = \text{FALSE}$.

On the contrary, suppose that a viewpoint p_i lies on v :

- (ii.4) $\nu = \text{FALSE}$. We set $\nu = \text{TRUE}$ and $p_a = p_i$. If $L \neq \emptyset$, then r_b is added to L' and the lowermost ray of L' becomes r_b . There is no longer a secondary viewpoint.
- (ii.5) $\nu = \text{TRUE}$ and p_a continues being visible right after v . We do nothing.
- (ii.6) $\nu = \text{TRUE}$ and p_a stops being visible right after v . We add $\rho(p_a, v)$ to L' , and update the lowermost ray of L' . We set $p_a = p_i$.

At this point, it only remains to explain the way we maintain the lowermost ray in L' and, if $\nu = \text{FALSE}$, the secondary viewpoint. We start with the former.

Maintaining the lowermost ray in L' . Knowing the lowermost ray in L' during the whole sweep is equivalent to maintaining the lower envelope of L' . We use a modification of Bentley-Ottmann's algorithm for line-segment intersections [6], run on the set of rays that at some point belong to L' . The algorithm essentially computes the intersections between the rays in L' as the terrain is swept. The sweep line status structure allows to retrieve the lowest ray in L' at any time.

The sweep line and the event queue are implemented using the standard data structures (i.e. a binary search tree and a priority queue).² Next we argue that the overall running time of the sweep is only $O(m \log m)$.

²In our case the sweep line could be represented with a simpler structure, like a doubly-linked list, but this would not affect the overall running time.

First note that, by Observation 2, at any moment of the sweep, L' contains $O(m)$ rays. Moreover, by Corollary 1, every time the sweep line goes through the intersection of two rays, the one corresponding to the viewpoint more to the right becomes dominated by the other one, so that ray will not be in L' from that moment on, and what is even more important, no ray from that viewpoint will. Thus the total number of intersections considered by the algorithm is $O(m)$.

The other types of events are insertions and deletions of rays. In total, we make at most m insertions to L' : Indeed, we only add a ray in cases (ii.4) or (ii.6), and we can charge the insertion to viewpoint p_i , which is traversed at that point by the sweep line. Analogously, the number of deletions is $O(m)$ as well.

Each insertion or deletion operation in the event queue has cost $O(\log m)$, since the queue only contains intersection events about rays that are consecutive along the sweep line, and there can be at most m rays intersected by the sweep line at a given time. Since the total number of events processed is $O(m)$, it follows that the total time spent on maintaining the lower envelope of L' is $O(m \log m)$.

Note that, even though we have presented this sweep line algorithm separately, it should be interleaved with the main sweep line algorithm described in the previous paragraphs.

Maintaining the secondary viewpoint. On top of the updates caused by cases (i.2), (ii.3) and (ii.4), which take $O(1)$ time, we do the following: Every time that there is a new secondary viewpoint or a new lowermost ray in L' , we check whether r_b intersects this lowermost ray r_j . In the affirmative, we keep the x -coordinate of the intersection point and, every time that a new iteration starts, we check whether this x -coordinate lies between the x -coordinates of the two extremes of the edge. If these happens and at that point the secondary viewpoint and the lowermost ray in L' have not changed, then p_j becomes the new secondary viewpoint. Thus, r_j is removed from L' , and the lowermost ray in L' is updated. Notice that the ray corresponding to the old secondary viewpoint is not added to L' because it corresponds to a viewpoint that is now dominated.

As mentioned earlier, these operations are performed every time that there is a new secondary viewpoint or a new lowermost ray in L' . If there is a new secondary viewpoint p_b caused by event (ii.3), we can associate it to the vertex v such that $r_b = \rho(p_b, v)$. If there is a new secondary viewpoint because r_b intersects the lowermost ray r_j in L' , we can associate it to the old secondary viewpoint, which becomes dominated and thus disappears from the algorithm. This shows that the secondary viewpoint changes $O(n + m)$ times throughout the whole algorithm. On the other hand, we already know that the lowermost ray in L' changes at most $O(m)$ times. Thus, the operations described in the paragraph above are globally done in $O(n + m)$ time.

Correctness and running time. The correctness of the method follows from the fact that all changes in the terrain between visible and invisible are detected. Observation 1 guarantees that it is enough to keep track of only the leftmost visible viewpoint, which we use in (i.4) and (ii.5). Finally, Corollary 1 shows that, whenever two rays in L cross, one of them stops being relevant for the algorithm. We use this property in the definition of L .

Next we analyze the running time. As seen before, maintaining the lowermost ray in L' at any time can be done in $O(m \log m)$ time. Notice that the number of insertions to L can be as high as $\Theta(n)$, so if we maintained the lowermost ray of L instead of that of L' , the running time would increase to $O(n \log m)$. This is the reason for keeping the secondary viewpoint separate from the remaining rays in L , and maintaining L' instead of L .

Other than that, we spend constant time per iteration. Recall that the number of iterations is bounded by the sum of: (i) the number of vertices in \mathcal{T} , (ii) the number of times that there is a new non-empty secondary viewpoint, (iii) the number of times that there is a new non-empty lowermost ray of L' , (iv) the number of times that we are in event (i.2) and r_b intersects wv , (v)

the number of times that we are in event (i.4) and the lowermost ray r_j of L' intersects wv . We have already argued that the sum of (ii) and (iii) is $O(n + m)$. Furthermore, (v) can be seen as a particular case of (iii). Regarding (iv), this case leads to a change in the status of the terrain, from invisible to visible, which happens $O(n)$ times during the whole algorithm. Consequently, we have that the total number of iterations is $O(n + m)$.

To conclude, we observe that the right-visibility map can be computed analogously. We finally merge the two maps in $O(n)$ time and obtain the visibility map. Note that the algorithm can also be modified to output, for each visible region, a set of viewpoints that cover that region.

We obtain the following theorem:

Theorem 4. *Given a 1.5D terrain \mathcal{T} , the visibility map $\text{Vis}(\mathcal{T}, \mathcal{P})$ can be constructed in $O(n + m \log m)$ time.*

2.2.2 Computing the Colored Visibility Map

In this subsection, we assume that no three vertices of \mathcal{T} are aligned. This assumption is made to avoid certain configurations of vertices and viewpoints that can generate visibility regions where a great number of viewpoints become visible, but that consist of a single point. Such situations complicate the presentation of the algorithm and do not have practical utility.

The computation of the colored visibility map is similar to that of $\text{Vis}(\mathcal{T}, \mathcal{P})$, with the extra requirement of having to maintain all visible viewpoints during the sweep. We first compute the left- and right- colored visibility maps, and then we merge them. We now explain the computation of the left-colored visibility map (thus, *visible* stands for *left-visible*).

As in the algorithm for $\text{Vis}(\mathcal{T}, \mathcal{P})$, we sweep the terrain from left to right. The sweep itself, however, becomes much simpler, since it must stop every time a viewpoint changes its visibility status. The state of the sweep line is maintained with a balanced binary tree containing all currently visible viewpoints, sorted by x -coordinate.

The events of the sweep, kept in a priority queue, can be of two types: x -coordinates of terrain vertices (*vertex events*), and x -coordinates of points of the terrain where some viewpoint becomes visible (*viewpoint events*). In particular, we do not maintain a set of shadow rays as in the algorithm for $\text{Vis}(\mathcal{T}, \mathcal{P})$; instead, every time that a viewpoint stops being visible, we compute the first point (if any) of the terrain where it becomes visible again, and we add an event at that point. The details are explained below.

By the assumption that no three vertices of \mathcal{T} are aligned, when a vertex event and a viewpoint event have the same x -coordinate, then the viewpoint event is caused by a viewpoint lying precisely in that position (in other words, no viewpoint can become visible again at another vertex). In this case, where two events have the same x -coordinate, vertex events are processed first. Viewpoint events are handled by updating the list of visible viewpoints. In vertex events we compute all viewpoints that become invisible after the vertex, and identify where they reappear. The latter is computed by a ray-shooting query with the corresponding shadow ray of each disappearing viewpoint. Observation 1 implies that all the viewpoints that become invisible at a given vertex are contiguous in the list of visible viewpoints (i.e. if a viewpoint becomes invisible, then all viewpoints to its right also do), hence the leftmost visible viewpoint that disappears at a given vertex can be located in $O(\log m)$ time. Moreover, the rightmost visible viewpoint is always included, thus the interval of visible viewpoints that become invisible at a given vertex can be determined in $O(\log m)$ time.

For each of these viewpoints p_i , we spend $O(\log m)$ time to remove p_i from the binary tree containing the visible viewpoints. Additionally, we perform a ray-shooting query to detect the point where p_i reappears. By preprocessing the terrain (seen as a simple polygon) in $O(n)$ time and space, ray-shooting queries are answered in $O(\log n)$ time [8]. Finally, we add a

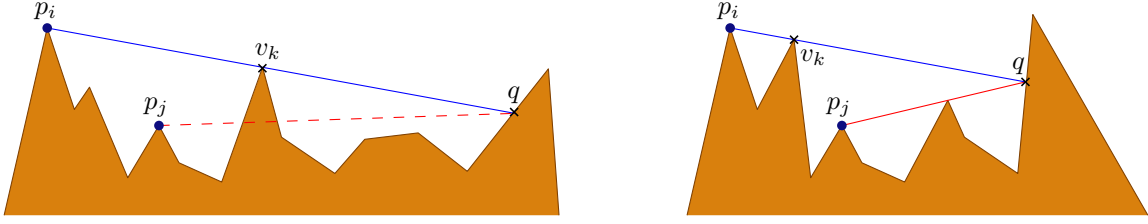


Figure 6: Proof of Lemma 3. Left: If $x(v_k) > x(p_j)$, then p_j does not see q . Right: $\mathcal{T}(v_k, p_j)$ is below $\rho(p_i, v_k)$.

viewpoint event at the point where p_i reappears, which takes $O(\log n)$ time. So we can process all viewpoints that become invisible in $O(\log m + \log n) = O(\log n)$ time for each of them.

The time spent on each viewpoint that disappears at a given vertex is charged to the point where the viewpoint becomes visible again, which is the starting point of a new region of $\text{ColVis}(\mathcal{T}, \mathcal{P})$. Note that it can happen that several viewpoints reappear at exactly the same point and thus the computations done for these viewpoints are all charged to the starting point of the same region of $\text{ColVis}(\mathcal{T}, \mathcal{P})$. To upper-bound the total number of points where viewpoints reappear simultaneously, we use the following lemma:

Lemma 3. *For every pair of viewpoints p_i and p_j , there exists at most one point $q \in \mathcal{T}$ such that p_i and p_j change from invisible to visible at q .*

Proof. Let us suppose that p_i is to the left of p_j . Let q be a point in \mathcal{T} such that p_i and p_j change from invisible to visible at q . Clearly, $x(p_i) < x(q)$. Therefore, there exists a vertex $v_k \in \mathcal{T}$ such that $\rho(p_i, v_k)$ is a shadow ray intersecting \mathcal{T} at q . We notice that $x(v_k) \leq x(p_j)$: Otherwise, p_j would be below the segment $p_i v_k$ and v_k would block the visibility between p_j and q (see Figure 6, left). Since we are assuming that no three vertices of \mathcal{T} are aligned, we have that $p_j \neq v_k$ and $p_j \neq q$, so $x(v_k) < x(p_j) < x(q)$. We conclude that $\mathcal{T}(v_k, p_j)$ is below $\rho(p_i, v_k)$ (see Figure 6, right).

If there existed another point $q' \in \mathcal{T}$ such that p_i and p_j change from invisible to visible at q' , then there would exist another vertex $v_l \in \mathcal{T}$ ($l \neq k$) such that $\mathcal{T}(v_l, p_j)$ is below $\rho(p_i, v_l)$. This would imply that at p_j there would be two shadow rays corresponding to p_i , contradicting Observation 2. \square

In consequence, a pair of viewpoints cannot reappear simultaneously more than once. Thus the total number of points of \mathcal{T} where more than one viewpoint reappear simultaneously is $O(m^2)$. This leads to the following result.

Theorem 5. *Given a 1.5D terrain \mathcal{T} , the colored visibility map $\text{ColVis}(\mathcal{T}, \mathcal{P})$ can be constructed in $O(n + (m^2 + k_c) \log n)$ time, where k_c is the complexity of $\text{ColVis}(\mathcal{T}, \mathcal{P})$.³*

Note that the $O(m^2)$ term in the running time disappears if one assumes that at no point of the terrain more than $O(1)$ viewpoints change between visible and invisible. Moreover, notice that the algorithm can be modified to output $\text{ColVis}(\mathcal{T}, \mathcal{P})$ with the following extra information: for the first component of the map, the algorithm returns the set of viewpoints that see that component. For the subsequent components, the algorithm outputs all changes in the set of visible viewpoints with respect to the component right before. The running time remains the same and becomes optimal up to a $O(\log n)$ factor.

³With a finer analysis, the $O(m^2)$ term can be reduced to $O(m\sqrt{\eta})$, for η the number of points of \mathcal{T} where more than one viewpoint become visible ($\eta \leq \binom{m}{2}$).

2.2.3 Computing the Voronoi Visibility Map

A Simple Divide and Conquer Approach. A simple way to construct the Voronoi visibility map $\text{VorVis}(\mathcal{T}, \mathcal{P})$ is using divide and conquer. First, divide set \mathcal{P} into two sets \mathcal{P}_1 and \mathcal{P}_2 , each with $\frac{m}{2}$ viewpoints. Each set is recursively divided into two until each subset has only one viewpoint. The Voronoi diagram of one viewpoint is its visibility polygon, which can be computed in $O(n)$ time [20]. Each of these diagrams can be transformed into a list of intervals such that each interval defines a portion of the terrain that is assigned to a particular viewpoint (or none). Therefore, the merge of two smaller diagrams can be done by comparing both intervals where there are parts of the terrain visible from the two viewpoints, and choosing the closest one. In other words, that portion of the terrain is intersected with the perpendicular bisector between both viewpoints. In general, the merge step of two diagrams at the i th level (which have $m/2^i$ viewpoints each) takes $O((m/2^i)n)$ time, which adds up to $O(mn)$ time over all pairs-to-be-merged at the same level. Thus the whole procedure takes $O(mn \log m)$ time.

An Output-Sensitive Algorithm. Even though $\text{VorVis}(\mathcal{T}, \mathcal{P})$ can have $\Theta(mn)$ complexity, it seems unlikely that such high complexity arises often in practical applications. In the following we present an alternative algorithm that essentially extracts the Voronoi visibility map from the colored visibility map. Its running time depends on the complexity of the two structures, and avoids the fixed $O(mn)$ term of the previous method. Since we use the algorithm for $\text{ColVis}(\mathcal{T}, \mathcal{P})$, here we also assume that no three vertices of \mathcal{T} are aligned.

Our algorithm starts by computing $\text{ColVis}(\mathcal{T}, \mathcal{P})$ using the algorithm from Section 2.2.2. We then sweep the terrain from left to right. During this sweep, we maintain three data structures:

1. A doubly-linked list with the vertices of $\text{ColVis}(\mathcal{T}, \mathcal{P})$, sorted from left to right.
2. A list \mathcal{P}' with the currently visible viewpoints.
3. For each currently visible point, we keep track of when it became visible for the last time. More precisely, for each $p_i \in \mathcal{P}'$ we keep a point a_i that is the starting point of the last visible region of p_i encountered so far.

Recall that we use $\mathcal{T}[a, c]$, for a, c on \mathcal{T} and $x(a) < x(c)$, to denote the closed portion of the terrain between a and c . The algorithm produces $\text{VorVis}(\mathcal{T}, \mathcal{P})$ as a list of interval-viewpoint pairs $([a, c], p_i)$, such that p_i is the closest visible viewpoint to all points in $\mathcal{T}[a, c]$. If $\mathcal{T}[a, c]$ is not visible from any viewpoint, p_i is set to \perp .

Our algorithm uses the following two functions, whose implementation is described later.

$\text{ISALWAYS CLOSER}([a, c], p_1, p_2)$ determines whether p_1 is always closer than p_2 in $\mathcal{T}[a, c]$, assuming both viewpoints are visible throughout $\mathcal{T}[a, c]$.

$\text{FIRSTREGIONCHANGE}([a, c], p_1, \mathcal{P}')$ assumes that p_1 is visible throughout $\mathcal{T}[a, c]$ and is the closest visible viewpoint at a ; it returns the leftmost point in $\mathcal{T}[a, c]$ where p_1 stops being the closest visible viewpoint from \mathcal{P}' (or the end of the interval, if that never happens).

We process \mathcal{T} in a number of iterations. Each iteration starts at the leftmost point u of a new Voronoi region, with \mathcal{P}' containing the viewpoints that are visible from u .

If $\mathcal{P}' = \emptyset$, then the region starting at u and ending at the start point v of the next region in $\text{ColVis}(\mathcal{T}, \mathcal{P})$ is not visible from any viewpoint. We report the region $[u, v]$ with \perp , and move forward (towards the right) until v , where a new Voronoi region, and thus a new iteration, starts.

If $\mathcal{P}' \neq \emptyset$, we compute the closest visible viewpoint in $O(m)$ time; if there is more than one, we move infinitesimally to the right of u , and compute the closest visible viewpoint there. Without loss of generality, we assume that the closest visible viewpoint is p_1 . For all viewpoints $p_i \in \mathcal{P}'$, we set $a_i := u$. We now start traversing the terrain, from u towards the right. At a point q , we might find several events from $\text{ColVis}(\mathcal{T}, \mathcal{P})$:

1. A viewpoint p_j becomes visible. We update \mathcal{P}' , set $a_j := q$, and continue the sweep.
2. A viewpoint $p_j \neq p_1$ becomes invisible. We update \mathcal{P}' and proceed depending on two subcases:
 - (a) $\text{ISALWAYS CLOSER}([a_j, q], p_1, p_j) = \text{TRUE}$. Continue traversing the terrain.
 - (b) $\text{ISALWAYS CLOSER}([a_j, q], p_1, p_j) = \text{FALSE}$. There is a point in $\mathcal{T}[a_j, q]$ at which p_j is closer than p_1 , so at least one Voronoi region starts between u and q . We find the leftmost region change v by calling $\text{FIRSTREGIONCHANGE}([u, q], p_1, \mathcal{P}')$, and report $[u, v]$ as a Voronoi region with p_1 as closest point. We now have to start a new iteration of the algorithm from v . In order to do that, first we have to restore \mathcal{P}' to the set of visible viewpoints at v . To that end, we backtrack our sweep, i.e. we traverse the sequence of $\text{ColVis}(\mathcal{T}, \mathcal{P})$ events from right to left (updating \mathcal{P}' as we encounter events) until we reach v .
3. Viewpoint p_1 becomes invisible. We update \mathcal{P}' , and compute $\text{ISALWAYS CLOSER}([a_i, q], p_1, p_i)$, for all $p_i \in \mathcal{P}'$. If the answer is TRUE for *all* viewpoints in \mathcal{P}' , we report the region $[u, q]$ with p_1 as closest viewpoint, and start a new Voronoi region and a new iteration at q . Otherwise, there is at least one Voronoi region that starts between u and q . We handle this analogously to case 2(b).
4. Vertex q is the last (rightmost) vertex of \mathcal{T} . We proceed as in case 3, except that no new Voronoi region starts after q .

After processing all events, we have successfully computed $\text{VorVis}(\mathcal{T}, \mathcal{P})$.

Since we backtrack our sweep in step 2(b), it may be the case that we (unnecessarily) visit events from $\text{ColVis}(\mathcal{T}, \mathcal{P})$ multiple times. We can avoid this by augmenting this step as follows. Consider step 2(a). We notice that there cannot be a Voronoi region of p_j between a_j and q (since at least p_1 is closer and visible). So we can remove the events of p_j becoming visible at a_j and invisible at q from the list of $\text{ColVis}(\mathcal{T}, \mathcal{P})$ events. We remove the event at q in step 2(a) itself. The event at a_j is removed if we encounter it while backtracking in step 2(b): at each event of type 1, i.e. a viewpoint p_j becoming visible, we check if p_j is in \mathcal{P}' . If not, we must have removed the event at q (where p_j becomes invisible) from $\text{ColVis}(\mathcal{T}, \mathcal{P})$. Thus we can also remove the event at a_j .

Next, we analyze the running time of the above algorithm. The running times needed to implement ISALWAYS CLOSER and FIRSTREGIONCHANGE will be analyzed later. For the time being, we refer to them in an abstract way. Let $A(n, m)$ be the time required for a (single) ISALWAYS CLOSER query, and let $F'(n, m, v) = F(n, m) + v$ be the time required for a FIRSTREGIONCHANGE query, where v is the number of terrain vertices between u and the point returned (later it will become clear why F' depends also on v). We now show that:

Lemma 4. *The total time that the Voronoi visibility map algorithm spends on ISALWAYS CLOSER and FIRSTREGIONCHANGE queries is $O((k_c + m^2 + mk_v)A(n, m) + k_v F(n, m) + n)$.*

Proof. We call ISALWAYS CLOSER or FIRSTREGIONCHANGE only in events of type 2 and 3. At an event of type 2(a), we remove a vertex from the colored visibility map, so there are at most $k_c + m^2$ such events. At events of types 2(b) and 3, we report a new Voronoi region. Since we report each region at most once, the number of events in these cases is at most k_v .

It now follows that the number of calls to ISALWAYS CLOSER and FIRSTREGIONCHANGE is at most $O(k_c + m^2 + mk_v)$ and $O(k_v)$, respectively.

A FIRSTREGIONCHANGE query takes $F'(n, m, v) = F(n, m) + v$ time, where v is the number of terrain vertices in the interval between u and the point returned. Each such interval corresponds with a Voronoi region, and each terrain vertex occurs in at most two Voronoi regions, so all values v sum up to $O(n)$. \square

Lemma 5. *Given a 1.5D terrain \mathcal{T} and its colored visibility map $\text{ColVis}(\mathcal{T}, \mathcal{P})$, the Voronoi visibility map $\text{VorVis}(\mathcal{T}, \mathcal{P})$ can be constructed in $O((k_c + m^2 + mk_v)A(n, m) + k_v F(n, m))$ time.*

Proof. The correctness of the algorithm is clear from its description. So what remains is to analyze its running time.

Each time we visit a vertex of (our copy of) $\text{ColVis}(\mathcal{T}, \mathcal{P})$ we do a constant amount of work, and possibly do some ISALWAYS CLOSER and/or FIRSTREGIONCHANGE queries. By Lemma 4, the total time spent on these queries is $O((k_c + m^2 + mk_v)A(n, m) + k_v F(n, m) + n)$. We now show that the total number of vertices of $\text{ColVis}(\mathcal{T}, \mathcal{P})$ visited is at most $O(k_c + m^2 + mk_v)$. The lemma then follows.

We start by counting the number of vertices of our copy of $\text{ColVis}(\mathcal{T}, \mathcal{P})$ that we visit while sweeping backwards (that is, from right to left). During a single backward sweep from a point q , we might encounter events that correspond to viewpoints belonging to \mathcal{P}' at point q becoming visible (that is, becoming visible when sweeping from left to right). For each viewpoint that belongs to \mathcal{P}' at q , we charge the first event of this type to the Voronoi region starting at q . Since we sweep backwards at most k_v times, namely only when we found a new Voronoi region, the number of such events is at most $O(mk_v)$. If we encounter an event for a viewpoint not in \mathcal{P}' at q , or the second (or third, etc.) event for a viewpoint in \mathcal{P}' at q , we immediately delete it from (our copy of) $\text{ColVis}(\mathcal{T}, \mathcal{P})$.⁴ Hence, this happens at most $k_c + m^2$ times in total. Thus, the number of vertices that we visit while sweeping backwards is $O(k_c + m^2 + mk_v)$.

Our sweepline moves continuously, starting at the first vertex of the colored visibility map, and ending at the last vertex. Thus, the number of times we visit a vertex while sweeping forwards (left to right) is one plus the number of times we visit the vertex while sweeping backwards. It follows that the total number of times we visit a vertex while sweeping forwards is also at most $O(k_c + m^2 + mk_v)$. \square

Implementing IsAlwaysCloser and FirstRegionChange. It is fairly straightforward to implement ISALWAYS CLOSER to run in $O(\log n)$ time: we simply use a ray-shooting query, where the ray is the bisector of the two viewpoints involved. However, as we show next, we can even answer this question in constant time.

Lemma 6. *Consider two points r and t such that all of $\mathcal{T}[r, t]$ is visible from two viewpoints p_1 and p_2 . We can decide whether there exists some point in $\mathcal{T}[r, t]$ that is closer to p_2 than to p_1 in $O(1)$ time.*

Proof. We claim that in case that neither r or t lies on the bisector $b_{1,2}$ of p_1 and p_2 then there is a point $q \in \mathcal{T}[r, t]$ that is closer to p_2 than to p_1 if and only if one of the following conditions hold:

- (i) r or t is closer to p_2 than to p_1 ;
- (ii) r and t are closer to p_1 than to p_2 , and $x(r) < x(p_2) < x(t)$.

We can check these two conditions in constant time. In case r lies on the bisector we use the above characterization for a point r' slightly to the right of r . In case t lies on the bisector we do the same for a point t' slightly to the left of t .

⁴Note that we only encounter points where a visibility region starts (i.e. events of type 1), since we already removed their corresponding end points in step 2(a).

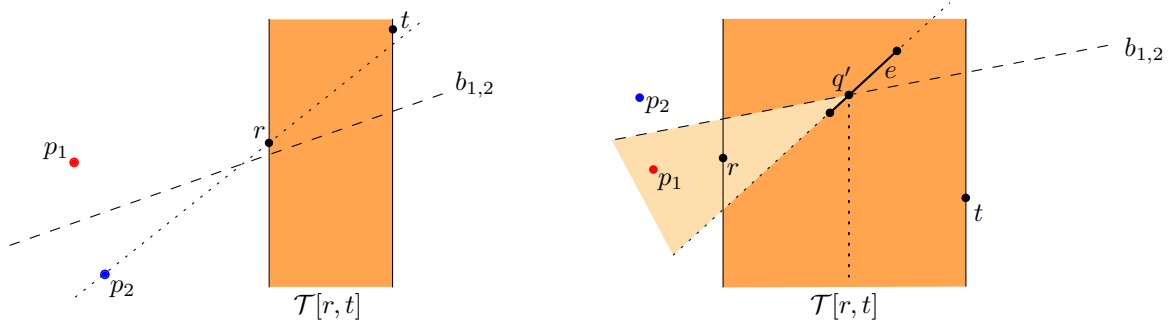


Figure 7: The two cases in the proof of Lemma 6. Left: p_2 is below $b_{1,2}$ and $x(p_2) < x(r)$. The shaded area indicates the region where $\mathcal{T}[r, t]$, and thus point q , lies. Right: p_2 is above $b_{1,2}$. The lighter shaded area indicates the region where p_1 lies, while the darker shade denotes the region where $\mathcal{T}[r, t]$ lies.

Let us now prove that this characterization is correct. Notice that it suffices to prove that the characterization is correct for the case where neither r or t lies on the bisector $b_{1,2}$.

Clearly, if condition (i) is satisfied, there exists some point in $\mathcal{T}[r, t]$ closer to p_2 than to p_1 . If condition (ii) is satisfied, then p_2 belongs to $\mathcal{T}[r, t]$, and obviously the point of \mathcal{T} where p_2 lies is closer to p_2 than to p_1 .

It remains to prove that, if there exists some point in $\mathcal{T}[r, t]$ closer to p_2 than to p_1 , then either (i) or (ii) holds. Assume, for the sake of contradiction, that this is not true. Then there exists some point q in $\mathcal{T}[r, t]$ closer to p_2 than to p_1 , r and t are closer to p_1 than to p_2 , and either $x(p_2) < x(r)$ or $x(p_2) > x(t)$. Since r and t are closer to p_1 than to p_2 , the bisector $b_{1,2}$ is a line that properly intersects⁵ $\mathcal{T}[r, t]$ an even number of times (at least two), so in particular $b_{1,2}$ is not vertical.

Let us first suppose that p_2 is below $b_{1,2}$. Then r and t are above $b_{1,2}$.

If $x(p_2) < x(r)$, then we have the situation in Figure 7 (left). Since q is visible from p_2 , it lies above the line through p_2 and r . Since it is closer to p_2 than to p_1 , it lies below $b_{1,2}$. But these two half-planes do not intersect to the right of r . This yields a contradiction. The case $x(p_2) > x(t)$ is symmetrical.

Next we suppose that p_2 is above $b_{1,2}$. Then r and t are below $b_{1,2}$. Let e be the first edge encountered when traversing the terrain from r to t such that a portion of e of positive length is closer to p_2 than to p_1 , and let q' be the first point at which that happens (i.e., the point at which $b_{1,2}$ intersects \mathcal{T}). See Figure 7 (right). Since p_1 sees e , p_1 lies above the line through e . On the other hand, p_1 lies below $b_{1,2}$. In particular, p_1 lies to the left of q' , while t lies to its right. Therefore the segment $p_1 t$ intersects the vertical ray with origin at q' and going downwards, so t is not visible from p_1 . This yields a contradiction. \square

We can easily implement $\text{FIRSTREGIONCHANGE}([u, q], p_1, \mathcal{P}')$ to run in $O(m \log n)$ time. For every $p_i \in \mathcal{P}'$, we use a ray-shooting query to compute the leftmost point (if any) on $\mathcal{T}[a_i, q]$ that is closer to p_i than to p_1 . We then simply select the leftmost point u' among the results. Next, we show that we can improve this to $O(m + \log n \log m + n')$ time, where n' is the number of vertices of \mathcal{T} between u and the point where there is the first change of Voronoi region.

Recall that a change in the Voronoi region can take place due to two situations: a viewpoint closer than p_1 reappearing, or the terrain crossing the bisector between p_1 and another visible viewpoint. We treat these two situations separately in two phases. In the first phase we filter

⁵By a *proper* intersection of $b_{1,2}$ and the terrain we mean an intersection such that right before the intersection point the terrain is closer to one of the viewpoints, and right after it is closer to the other viewpoint.

the viewpoints in \mathcal{P}' in order to leave precisely the ones that can create a region change only because of a bisector crossing $\mathcal{T}[u, q]$. During the filtering, we also find the leftmost point (if any) where a viewpoint closer than p_1 reappears. This is a candidate point to produce a change in the Voronoi region. In a second phase we compute the leftmost point (if any) where a bisector between p_1 and one of the remaining viewpoints crosses $\mathcal{T}[u, q]$. The computed point is the second candidate point to produce a change in the Voronoi region. Next, we present these two phases in detail.

For the remaining of this section, we sometimes denote $\mathcal{T}[a, c]$ by simply $[a, c]$. Furthermore, for each $p_i \in \mathcal{P}'$, the “interval” $[a_i, q]$ (that is, the portion of the terrain $\mathcal{T}[a_i, q]$) is denoted by I_i . We assume that no viewpoint in \mathcal{P}' has a vertical bisector with p_1 (this special, but simpler, case will be discussed later).

Filtering phase. In a first step, we remove from \mathcal{P}' all the viewpoints $p_i \in \mathcal{P}'$, such that no point in I_i is closer to p_i than to p_1 . Using Lemma 6, this can be done in $O(m)$ time.

In a second step, we check for every $p_i \in \mathcal{P}'$ whether a_i is closer to p_i than to p_1 . From all the viewpoints such that the answer is affirmative, we only keep the viewpoint p_k such that a_k is leftmost; all the other viewpoints for which the answer is affirmative are removed from \mathcal{P}' . Viewpoint p_k is also removed from \mathcal{P}' .

Note that the region of p_1 cannot extend further to the right than a_k . Therefore, a_k is a candidate point to produce a change in the Voronoi region. However, it can happen that there is no a_k because no viewpoint satisfies the required condition; in this case, a_k in the following explanation must be replaced by q .

Next, all viewpoints such that $x(a_i) > x(a_k)$ are removed from \mathcal{P}' . All viewpoints such that no point in $\mathcal{T}[a_i, a_k]$ is closer to p_i than to p_1 are also removed from \mathcal{P}' . We denote by \mathcal{R} the set of remaining points in \mathcal{P}' (possibly $\mathcal{R} = \emptyset$, in which case we are done).

Any remaining viewpoint $p_i \in \mathcal{R}$ has the following properties:

1. p_1 is closer to a_i than p_i .
2. p_i is closer to p_1 in at least one point in $\mathcal{T}[u, a_k]$.
3. $x(a_i) \leq x(a_k)$.

Property 1 implies that if there is a region change between u and a_k , it must be due to the terrain crossing a bisector (i.e. it cannot be due to a viewpoint reappearing). Therefore in the following phase we find the leftmost point where $\mathcal{T}[u, a_k]$ crosses a bisector between p_1 and a viewpoint in \mathcal{R} .

Computing the first terrain-bisector crossing. We show next that the first terrain-bisector crossing can be computed efficiently by using a prune and search algorithm.

Lemma 7. *The leftmost point where $\mathcal{T}[u, a_k]$ crosses a bisector between p_1 and a viewpoint in \mathcal{R} can be found in $O(m + \log n \log m + n')$ time, where n' is the number of vertices of \mathcal{T} between u and the crossing point found.*

Proof. We use a prune and search algorithm inspired by Megiddo’s technique to solve linear programming in \mathbb{R}^2 in linear time [25]. At every iteration of the algorithm, roughly one fourth of the viewpoints in \mathcal{R} are dropped because it is inferred that they do not cause the leftmost intersection between a bisector and $\mathcal{T}[u, a_k]$. We next give the details of the method.

Recall that we assume no bisector is vertical. We divide the remaining viewpoints in \mathcal{R} into two groups. We add to set \mathcal{R}_1 all viewpoints $p_i \in \mathcal{R}$ such that p_1 is below $b_{1,i}$. Then we add to set \mathcal{R}_2 all viewpoints $p_i \in \mathcal{R}$ such that p_1 is above $b_{1,i}$.⁶ We define u'' as the leftmost point

⁶Note that this is equivalent to saying that \mathcal{R}_1 contains all viewpoints that are higher than p_1 , and \mathcal{R}_2 contains all viewpoints that are lower than p_1 .

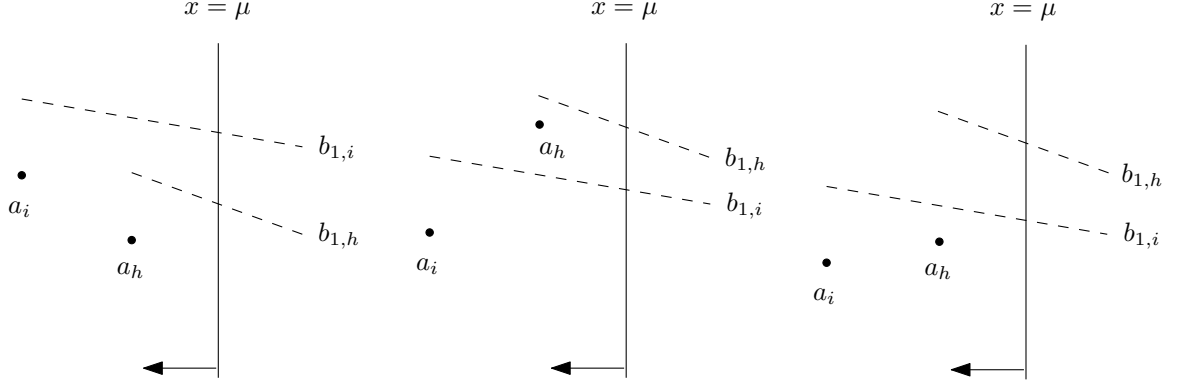


Figure 8: Three possible situations for the case $x(u'') \leq \mu$ and $p_i, p_h \in \mathcal{R}_1$.

in $\mathcal{T}[u, a_k]$ such that at u'' there is a change of region in the Voronoi visibility map, and the viewpoint responsible for the change is in \mathcal{R} . While there is more than one viewpoint in \mathcal{R}_1 or \mathcal{R}_2 , we repeat the following procedure.

We take the viewpoints in \mathcal{R}_1 and put them in pairs arbitrarily. We do the same with the viewpoints in \mathcal{R}_2 . We consider all pairs of viewpoints $p_i, p_h \in \mathcal{R}_1$ or $p_i, p_h \in \mathcal{R}_2$ such that the x -coordinate of the intersection point of $b_{1,i}$ and $b_{1,h}$ lies in the interval $[x(a_{i,h}), x(c_{i,h})]$, where $[a_{i,h}, c_{i,h}] = I_i \cap I_h$. We compute in $O(m)$ time the median μ of the x -coordinates of these intersection points. In $O(\log n)$ time, we compute the corresponding point on the terrain, $\mathcal{T}[\mu]$. Using Lemma 6, we decide in $O(m)$ time whether $x(u'') \leq \mu$ or $x(u'') > \mu$: We have that $x(u'') \leq \mu$ if and only if at least one of the viewpoints $p_i \in \mathcal{R}$ satisfies that there exists some point in $I_i \cap [u, \mathcal{T}[\mu]]$ closer to p_i than to p_1 .

We next show that in both cases ($x(u'') \leq \mu$ and $x(u'') > \mu$) we can discard enough viewpoints from \mathcal{R} .

Let us first suppose that $x(u'') \leq \mu$. We start by selecting all pairs $p_i, p_h \in \mathcal{R}_1$ such that $b_{1,i}$ and $b_{1,h}$ do not intersect, or the x -coordinate of the intersection point of $b_{1,i}$ and $b_{1,h}$ does not lie in $[x(a_{i,h}), x(c_{i,h})] \cap [x(u), \mu]$. We will prove that we can remove p_i or p_h (or both) from \mathcal{R}_1 . If for one of the two viewpoints, say p_i , it holds that no point in $I_i \cap [u, \mathcal{T}[\mu]]$ is closer to p_i than to p_1 , then we remove that viewpoint from \mathcal{R}_1 (since we know that $x(u'') \leq \mu$). If this holds for both viewpoints, we remove both of them from \mathcal{R}_1 . Otherwise, we assume without loss of generality that $x(a_i) \leq x(a_h)$. Recall that, for all $p_j \in \mathcal{R}_1$, a_j is closer to p_1 than to p_j . By the definition of \mathcal{R}_1 , this implies that a_j is below $b_{1,j}$.

Now there are three possible situations, depending on the positions of a_h and $b_{1,h} \cap \{x = x(a_h)\}$ with respect to $b_{1,i}$ (see Figure 8). In the first situation, depicted in Figure 8 (left), $b_{1,h}$ is below $b_{1,i}$ in the interval $[x(a_{i,h}), x(c_{i,h})] \cap [x(u), \mu]$. We first check whether there exists some point in the portion of the terrain between a_i and a_h closer to p_i than to p_1 . In the affirmative, we can remove p_h from \mathcal{R}_1 , since there is a change of Voronoi region before p_h becomes visible. Otherwise, the portion of the terrain between a_h and $\mathcal{T}[\mu]$ crosses both $b_{1,i}$ and $b_{1,h}$, but notice that it crosses $b_{1,h}$ first. So we can remove p_i from \mathcal{R}_1 . In the second situation, illustrated in Figure 8 (center), $b_{1,h}$ is above $b_{1,i}$ in the interval $[x(a_{i,h}), x(c_{i,h})] \cap [x(u), \mu]$, and a_h is above $b_{1,i}$. In this case, the terrain crosses $b_{1,i}$ before p_h becomes visible, so we remove p_h from \mathcal{R}_1 . In the third situation, depicted in Figure 8 (right), $b_{1,h}$ is above $b_{1,i}$ in the interval $[x(a_{i,h}), x(c_{i,h})] \cap [x(u), \mu]$, and a_h is below $b_{1,i}$. We also remove p_h from \mathcal{R}_1 , since even though the terrain crosses $b_{1,h}$ while p_h is visible, it has crossed $b_{1,i}$ while p_i is visible before.

We do an analogous procedure with all pairs $p_i, p_h \in \mathcal{R}_2$ such that $b_{1,i}$ and $b_{1,h}$ do not intersect, or the x -coordinate of the intersection point of $b_{1,i}$ and $b_{1,h}$ does not lie in $[x(a_{i,h}), x(c_{i,h})] \cap$

$[x(u), \mu]$. We remove from \mathcal{R}_2 at least one of the viewpoints of such a pair.

By definition of μ , we have performed the above pruning operations to at least half of the pairs of viewpoints in \mathcal{R}_1 and \mathcal{R}_2 . Therefore, at least one fourth of the remaining viewpoints in \mathcal{R} are discarded.

It remains to consider the situation where $x(u'') > \mu$. Here we apply a similar strategy: Let $p_i, p_h \in \mathcal{R}_1$ be a pair such that $b_{1,i}$ and $b_{1,h}$ do not intersect, or the x -coordinate of the intersection point of $b_{1,i}$ and $b_{1,h}$ does not lie in $[x(a_{i,h}), x(c_{i,h})] \cap [\mu, x(a_k)]$.

We consider essentially two cases. In the first case, $x(a_i) \leq \mu$ and $x(a_h) \leq \mu$. We assume without loss of generality that $b_{1,i}$ is below $b_{1,h}$ in the interval $[x(a_{i,h}), x(c_{i,h})] \cap [\mu, x(a_k)]$. Then we are in the situation illustrated in Figure 9; in particular, $\mathcal{T}[\mu]$ lies below $b_{1,i}$ and $b_{1,h}$, since we know that $x(u'') > \mu$. The portion of the terrain between $\mathcal{T}[\mu]$ and a_k cross both $b_{1,i}$ and $b_{1,h}$, but it crosses $b_{1,i}$ first. Thus, we remove p_h from \mathcal{R}_1 .

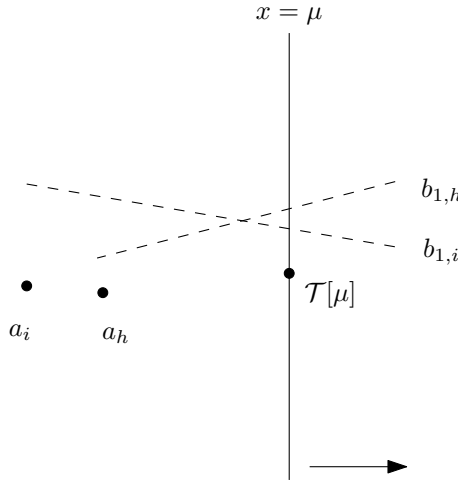


Figure 9: Case $x(u'') > \mu$ and $p_i, p_h \in \mathcal{R}_1$.

In the second case, $x(a_i) > \mu$ or $x(a_h) > \mu$. We assume without loss of generality that $x(a_i) \leq x(a_h)$. This case can be further subdivided into three cases, which essentially correspond to the three cases depicted in Figure 8. These cases are handled as explained above, and thus either p_i or p_h are removed from \mathcal{R}_1 .

By analogous arguments, we remove some viewpoints from \mathcal{R}_2 as well. In total, we remove at least roughly one fourth of the viewpoints in $\mathcal{R}_1 \cup \mathcal{R}_2$.

We repeat this procedure until there is one (or zero) viewpoint in \mathcal{R}_1 , and one (or zero) viewpoint in \mathcal{R}_2 . The total running time $T(n, m)$ of this part satisfies $T(n, m) \leq Cm + \log n + T(n, 3m/4)$ (for some constant C), which is $O(m + \log n \log m)$.

We have now at most two viewpoints (one in \mathcal{R}_1 , and one in \mathcal{R}_2) such that one of them is the viewpoint responsible for the leftmost change in the Voronoi visibility map. In order to find it, we start traversing the terrain from u until we find the point u' where the Voronoi region starts. This takes time proportional to the size of the terrain that we traverse. \square

Therefore the first region change, assuming there are no vertical bisectors, occurs either at a_k or at the point returned by the prune and search algorithm.

Vertical bisectors. It remains to explain how to deal with viewpoints in \mathcal{P}' that have a vertical bisector with p_1 . First note that if there are several such viewpoints, then only the leftmost one is relevant. This is because all viewpoints that have a vertical bisector with p_1 (and are relevant at this point of the algorithm) lie to the right of p_1 and have the same y -coordinate

as p_1 . Thus the leftmost of them has its bisector crossing \mathcal{T} first and is the one that sees more of $\mathcal{T}[u, q]$. Suppose now that there are viewpoints in \mathcal{P}' with vertical bisectors with p_1 , and let p_v be the leftmost one. Then the x -coordinate of the first region change is the minimum between the one obtained by the previous algorithm and $\max\{x(a_v), x(b_{1,v})\}$, where $x(b_{1,v})$ is such that the bisector $b_{1,v}$ has equation $x = x(b_{1,v})$.

In summary, we have proved the following result.

Lemma 8. *Let $[u, q]$ be an interval such that $p_1 \in \mathcal{P}$ is visible in all $\mathcal{T}[u, q]$ and is the closest visible viewpoint at u . Let \mathcal{P}' be a set of viewpoints such that for each $p_i \in \mathcal{P}'$, $\mathcal{T}[a_i, q]$ is visible from p_i , for some a_i such that $x(u) \leq x(a_i)$. Then in $O(m + \log n \log m + n')$ time we can find the leftmost point $u' \in \mathcal{T}[u, q]$ such that at u' there is a change of region in $\text{VorVis}(\mathcal{T}, \mathcal{P}')$, for n' the number of vertices in $\mathcal{T}[u, u']$.*

We can compute the colored visibility map in $O(n + (m^2 + k_c) \log n)$ time (Theorem 5). By plugging in the results from Lemma 6 and Lemma 8 into Lemma 5 we then obtain:

Theorem 6. *Given a 1.5D terrain \mathcal{T} , the Voronoi visibility map $\text{VorVis}(\mathcal{T}, \mathcal{P})$ can be constructed in $O(n + (m^2 + k_c) \log n + k_v(m + \log n \log m))$ time.*

The algorithm assumes that no bisector of two viewpoints is collinear with an edge of \mathcal{T} , but it can easily be adapted to handle this case as well. On the other hand, if during the algorithm a relevant bisector is only tangent to the terrain (i.e., right before and right after this intersection the terrain is closer to the same viewpoint, among the two viewpoints defining the bisector), we do not consider this as a change in the Voronoi region, even if at the tangency point the terrain has two closest viewpoints.

We also note that in the (hopefully unlikely) case of $k_v \in \Theta(mn)$, the simpler divide and conquer algorithm achieves a better running time than this algorithm.

3 2.5D Terrains

3.1 Complexity of the Visibility Structures

We start by showing that the visibility map of a 2.5D terrain can have $\Omega(m^2n^2)$ complexity.

Proposition 1. *The visibility map $\text{Vis}(\mathcal{T}, \mathcal{P})$, for a 2.5D terrain \mathcal{T} , can have complexity $\Omega(m^2n^2)$.*

Proof. We present a terrain that consists of a flat (horizontal) rectangle, the *courtyard*, surrounded by a thin wall, see Figure 10. We make $O(n)$ (almost) vertical incisions, or *windows*, in the northern and western walls. We place half of the viewpoints behind windows in the northern wall, and the other half behind windows in the western wall. Each viewpoint is placed so that it can see through $O(n)$ windows into the courtyard. It follows that the visibility map inside the courtyard forms an $\Theta(mn) \times \Theta(mn)$ grid. \square

Clearly, this gives us also an $\Omega(m^2n^2)$ lower bound for the maximum complexity of the colored visibility map $\text{ColVis}(\mathcal{T}, \mathcal{P})$, and the Voronoi visibility map $\text{VorVis}(\mathcal{T}, \mathcal{P})$.

Next, we show that the complexity of the colored visibility map $\text{ColVis}(\mathcal{T}, \mathcal{P})$ can be at most $O(m^2n^2)$. To this end, we briefly summarize a result on hidden surface removal [13]. Consider the following problem: we are given a set S of objects in \mathbb{R}^3 , a viewpoint p , and a light source ℓ , and we wish to find the parts of S that are visible from p , partitioned into lit and unlit pieces. This information can be captured in the *generalized visibility map*: a subdivision of the viewing plane (of p) into maximal regions such that each region is entirely (i) invisible from p , (ii) visible from p and lit by ℓ , or (iii) visible from p but unlit by ℓ . If S is a 2.5D terrain with n vertices, the generalized visibility map has complexity at most $O(n^2)$ [13].

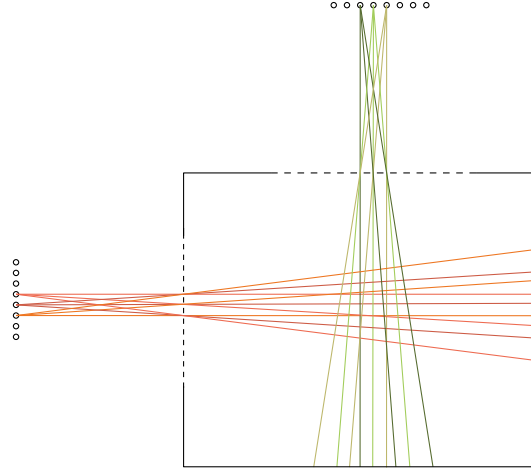


Figure 10: The visibility map of \mathcal{T} has complexity $\Omega(m^2n^2)$. Viewpoints are shown as white circles and rays indicate which part of the terrain is visible from the viewpoint.

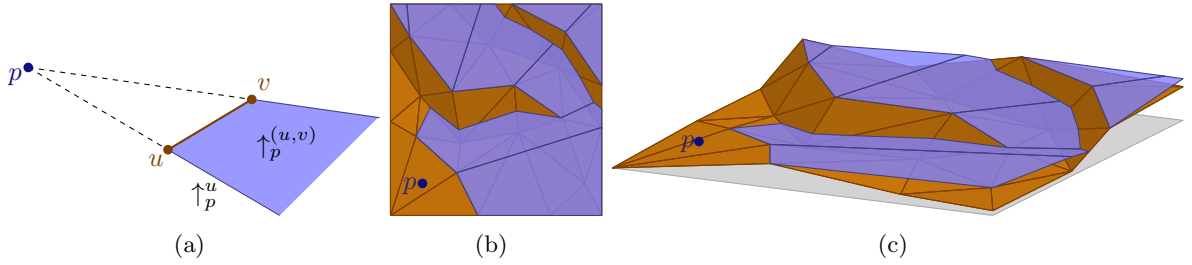


Figure 11: (a) A ray and a vase. (b) The top-down view of a terrain \mathcal{T} with a single viewpoint p . The domain is decomposed in the viewshed $\text{Vis}(\mathcal{T}, p)$ and a collection of vases. (c) a 3D view of \mathcal{T} and the vases of p .

From this, we can easily derive that, for any pair of viewpoints p and q , the colored visibility map $\text{ColVis}(\mathcal{T}, \{p, q\})$ has complexity $O(n^2)$: Let p and q be two viewpoints. We observe that the vertices of $\text{ColVis}(\mathcal{T}, \{p, q\})$ are either part of the generalized visibility map of \mathcal{T} with viewpoint p and light source q , or they are invisible from p and are part of the viewshed of q . Both the generalized visibility map, and viewshed \mathcal{V}_q consist of at most $O(n^2)$ vertices.

Next, we introduce some terminology. Let v be a vertex of \mathcal{T} , and let $p \in \mathcal{P}$ be a viewpoint. We define the *ray* of p and v , denoted \uparrow_p^v , to be the half line that starts at v and has vector \vec{pv} . Similarly, let $p \in \mathcal{P}$ be a point and $e = uv$ be an edge of \mathcal{T} . The *vase* of p and e , denoted \uparrow_p^e , is the region in \mathbb{R}^3 bounded by e , \uparrow_p^u , and \uparrow_p^v (see Figure 11).

Clearly, the complexity of $\text{ColVis}(\mathcal{T}, \mathcal{P})$ is bounded by its number of vertices. We assume that the vertices are in general position, that is, there are no four vertices co-planar. We now classify the vertices of $\text{ColVis}(\mathcal{T}, \mathcal{P})$:

Observation 3. $\text{ColVis}(\mathcal{T}, \mathcal{P})$ can have three types of vertices:

- (1) vertices of \mathcal{T} ,
- (2) intersections between an edge of \mathcal{T} and a vase, and
- (3) intersections between a triangle of \mathcal{T} and two vases.

Theorem 7. The colored visibility map $\text{ColVis}(\mathcal{T}, \mathcal{P})$, for a 2.5D terrain \mathcal{T} , has complexity $O(m^2n^2)$.

Proof. Each vase comes from a viewpoint in \mathcal{P} and an edge in $E(\mathcal{T})$. Clearly, $|V(\mathcal{T})|, |E(\mathcal{T})|, |F(\mathcal{T})| \in O(n)$. So, the number of vertices of type (1) is at most $O(n)$ and the number of vertices of type (2) is at most $O(mn^2)$. For each vertex v of type (3), there exists a pair of viewpoints p and q such that v is also a vertex of $\text{ColVis}(\mathcal{T}, \{p, q\})$. Thus the number of vertices of type (3) is at most $O(m^2n^2)$. We conclude that the complexity of the colored visibility map $\text{ColVis}(\mathcal{T}, \mathcal{P})$ is at most $O(m^2n^2)$. \square

Since the vertices of the visibility map $\text{Vis}(\mathcal{T}, \mathcal{P})$ are a subset of the vertices of $\text{ColVis}(\mathcal{T}, \mathcal{P})$, it then also follows that $\text{Vis}(\mathcal{T}, \mathcal{P})$ has complexity at most $O(m^2n^2)$.

Theorem 8. *The visibility map $\text{Vis}(\mathcal{T}, \mathcal{P})$, for a 2.5D terrain \mathcal{T} , has complexity $O(m^2n^2)$.*

Finally, we are interested in the Voronoi visibility map. $\text{VorVis}(\mathcal{T}, \mathcal{P})$ can have vertices which are not in $\text{ColVis}(\mathcal{T}, \mathcal{P})$. These vertices correspond to intersections of Voronoi edges with terrain triangles. We use *power diagrams* to show that the complexity can only be a factor m higher than that of $\text{ColVis}(\mathcal{T}, \mathcal{P})$.

Let $\mathcal{C} = C_1, \dots, C_m$ be a set of m circles in \mathbb{R}^2 , and let c_i and r_i denote the center and radius of C_i , respectively. The (2D) power diagram $\text{PD}(\mathcal{C})$ is the subdivision of \mathbb{R}^2 into m regions, one for each circle, such that $R_i = \{x \in \mathbb{R}^2 \text{ s. t., for all } j \in \{1, \dots, m\}, \text{pow}(C_i, x) \leq \text{pow}(C_j, x)\}$, where $\text{pow}(C_i, x) = d_2(c_i, x)^2 - r_i^2$ (and $d_2(a, b)$ denotes the Euclidean distance between a and b in \mathbb{R}^2). The (2D) power diagram of m circles has complexity $O(m)$ and can be computed in $O(m \log m)$ time [2, 3].

Let $\text{VD}(\mathcal{P})$ denote the 3-dimensional Voronoi diagram of \mathcal{P} . We observe that the restriction of $\text{VD}(\mathcal{P})$ to any single plane H in \mathbb{R}^3 corresponds to a *power diagram* $\text{PD}(\mathcal{C}_\mathcal{P})$ in \mathbb{R}^2 : Assume without loss of generality that H is a horizontal plane at $z = 0$, and let $\xi \geq \max_{p \in \mathcal{P}} p_z^2$ be some large value. Any point $a \in H$ is closer to $p \in \mathcal{P}$ than to $q \in \mathcal{P}$ if (and only if) $d(a, p) = d_3(a, p) \leq d_3(a, q)$, and hence if $d_3(a, p)^2 \leq d_3(a, q)^2$. Using that $a_z = 0$ we can rewrite this to $d_2(a, p)^2 - (\xi - p_z^2) \leq d_2(a, q)^2 - (\xi - q_z^2)$. So, if we introduce a circle C_p in $\mathcal{C}_\mathcal{P}$ for every viewpoint p with center \underline{p} and radius r_p such that $r_p^2 = \xi - p_z^2$, then we get that a is closer to p than to q if and only if $\text{pow}(C_p, a) \leq \text{pow}(C_q, a)$. Thus, we prove:

Theorem 9. *The Voronoi visibility map $\text{VorVis}(\mathcal{T}, \mathcal{P})$, for a 2.5D terrain \mathcal{T} , has complexity $O(m^3n^2)$.*

Proof. The restriction of $\text{VD}(\mathcal{P})$ to any single plane in \mathbb{R}^3 corresponds to a power diagram in \mathbb{R}^2 . A power diagram in \mathbb{R}^2 has complexity $O(m)$ [2]. The colored visibility map $\text{ColVis}(\mathcal{T}, \mathcal{P})$ has $O(m^2n^2)$ vertices, and hence $O(m^2n^2)$ faces. Thus, each face of $\text{ColVis}(\mathcal{T}, \mathcal{P})$ can contain at most $O(m)$ vertices of $\text{VorVis}(\mathcal{T}, \mathcal{P})$. \square

3.2 Algorithms to Construct the Visibility Structures

3.2.1 Computing the (Colored) Visibility Map

Katz et al. [21] developed an $O((n\alpha(n) + k) \log n)$ time algorithm to compute the viewshed of a single viewpoint, where k is the output complexity and $\alpha(n)$ is the extremely slowly growing inverse of the Ackermann function. Coll et al. [12] use this algorithm to compute the visibility map of a 2.5D terrain in $O(m^2n^4)$ time and space.

Essentially they project the individual viewsheds onto \mathbb{R}^2 , and construct the overlay $\mathbb{V} = \bigoplus_{p \in \mathcal{P}} \mathcal{V}_\mathcal{T}(p)$ (see Figure 12). It is then easy to construct the (colored) visibility map from \mathbb{V} . We use the same approach. However, using our observations from the previous section, we can show that even if the viewsheds have complexity $\Theta(n^2)$, we can compute the (colored) visibility map in $O(m^3n^2)$ time. More specifically, we obtain:

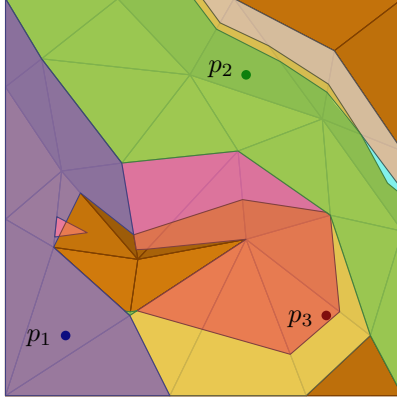


Figure 12: Overlay \mathbb{V} .

Lemma 9. *Given a 2.5D terrain \mathcal{T} , the planar subdivision \mathbb{V} can be constructed in $O(m(n\alpha(n) + \min(k_c, n^2)) \log n + mk_c)$ time.*

Proof. Let $\mathcal{P} = p_1, \dots, p_m$ be the set of viewpoints. To compute the individual viewsheds we use the algorithm of Katz et al. [21]. For a single viewpoint p_i this takes $O((n\alpha(n) + \kappa_i) \log n)$ time, where κ_i is the complexity of the viewshed $\mathcal{V}_{\mathcal{T}}(p_i)$. Hence, we need $O(\sum_{i=1}^m (n\alpha(n) + \kappa_i) \log n) = O(mn\alpha(n) \log n + \log n \sum_{i=1}^m \kappa_i)$ time to compute all m viewsheds. Each individual viewshed has maximum complexity $O(n^2)$. We also have that for all i , $\kappa_i \leq k_c$. Hence, $\sum_{i=1}^m \kappa_i = O(m \min(k_c, n^2))$.

We then iteratively build \mathbb{V} , starting with the empty subdivision. In each step i , with $1 \leq i \leq m$, we compute the overlay of \mathbb{V} with $\mathcal{V}_{\mathcal{T}}(p_i)$ using the algorithm by Finke and Hinrichs [15]. Given two simply connected planar subdivisions S_1 and S_2 with n_1 and n_2 vertices respectively, this algorithm computes the overlay $S_1 \oplus S_2$ in $O(n_1 + n_2 + k)$ time and space, where k denotes the output complexity. Since at every step the complexity of \mathbb{V} is at most k_c , it follows that we can compute \mathbb{V} in $O(mk_c)$ time. The lemma follows. \square

Theorem 10. *Given a 2.5D terrain \mathcal{T} , both the visibility map $\text{Vis}(\mathcal{T}, \mathcal{P})$ and the colored visibility map $\text{ColVis}(\mathcal{T}, \mathcal{P})$ can be constructed in $O(m(n\alpha(n) + \min(k_c, n^2)) \log n + mk_c)$ time.*

3.2.2 Computing the Voronoi Visibility Map.

Let F be a face of the colored visibility map $\text{ColVis}(\mathcal{T}, \mathcal{P})$, and let \mathcal{P}_F denote the set of viewpoints that can see F . For each such face F we compute the intersection of F with the $\text{VD}(\mathcal{P}_F)$. We do this via the power diagram: i.e. consider the plane H containing F , and compute the power diagram on H with respect to the viewpoints in \mathcal{P}_F . This takes $O(k_c m \log m)$ time in total, since $\text{ColVis}(\mathcal{T}, \mathcal{P})$ has $O(k_c)$ faces, and each power diagram can be computed in $O(m \log m)$ time. Each power diagram is constrained to a single face, so we glue all of them together and project the result onto \mathbb{R}^2 . This yields a subdivision \mathbb{W} of size $O(k_c m)$. We now compute \mathbb{V} in $O(m(n\alpha(n) + \min(k_c, n^2)) \log n + mk_c)$ time (as described above), and overlay it with \mathbb{W} in $O(k_c m + k_c + k_v) = O(k_c m)$ time. Hence:

Theorem 11. *Given a 2.5D terrain \mathcal{T} , the Voronoi visibility map $\text{VorVis}(\mathcal{T}, \mathcal{P})$ can be constructed in $O(m(n\alpha(n) + \min(k_c, n^2)) \log n + mk_c \log m)$ time.*

4 Viewpoints with limited sight

Throughout the paper we have assumed viewpoints have unlimited sight, as is common in computational geometry. However, it is interesting to study what happens if each viewpoint p_i

can only see for a limited distance r_i , since this is reasonable for many applications. Below we explain how our results can be adapted to this realistic setting.

4.1 1.5D terrains

We study the case $r_1 = \dots = r_m$. The maximum complexity of the colored and Voronoi visibility maps remains $\Theta(mn)$. In contrast, reducing the range of the viewpoints can worsen the maximum complexity of the visibility map, and in particular it is possible to achieve complexity $\Theta(mn)$.

Computing the visibility map seems more expensive in this case. In particular, dividing the map into left- and right- visibility might not result in an output sensitive algorithm, since the left-visibility map can have much higher complexity than that of the final map. Unfortunately, it is unclear how to produce the visibility map in an output-sensitive fashion. Therefore we resort to extracting the visibility map from the colored visibility map.

The colored visibility map can be constructed in almost the same running time as when the range of the viewpoints is infinite, but the algorithm in Section 2.2.2 needs several modifications, which are explained below. Finally, the algorithm for the Voronoi visibility map presented in Section 2.2.3 works with no modification if viewpoints see only up to a limited distance, since the colored visibility map encapsulates all events related to the appearance or disappearance of viewpoints, regardless of whether sight is unlimited or not.

4.1.1 Construction of $\text{ColVis}(\mathcal{T}, \mathcal{P})$

We next show that, if the viewpoints have the same limited sight, the colored visibility map $\text{ColVis}(\mathcal{T}, \mathcal{P})$, for a 1.5D terrain \mathcal{T} , can be constructed in $O(n \log n + (k_c + m^2) \log n)$ time.

The following algorithm first constructs a map for left-visibility while sweeping the terrain from left to right, then a map for right-visibility in a symmetric way, and finally merges both to obtain $\text{ColVis}(\mathcal{T}, \mathcal{P})$.

The algorithm maintains a collection of *active* viewpoints \mathcal{A} , defined as viewpoints that are both visible and within sight at that point of the sweep. \mathcal{A} is represented with a balanced binary tree where the viewpoints are sorted by their x -coordinate. In addition, instead of using one global event queue, we will maintain one event queue for each edge of the terrain, where all events that take place on points of that edge will be stored.

In the following, assume that each viewpoint is the center of a disk of radius r .

The following observation is somewhat analogous to the order claim for unlimited sight.

Observation 4. *Let p_i and p_j be two viewpoints that can see within distance r , and suppose p_i is to the left of p_j . Let $q \in \mathcal{T}$ be a point on the terrain that has an unobstructed line of sight to both p_i and p_j , and such that q is at distance r from p_j . Then if q is on the bottom right quadrant of p_j , q is not within sight of p_i .*

The sweep starts at the leftmost edge of the terrain. We distinguish the following four types of events: (i) a new edge begins; (ii) an active viewpoint stops seeing the current edge from its upper right quadrant, that is, the edge crosses the boundary of the upper right quadrant of the disk of radius r centered at the viewpoint (see Figure 13, left); (iii) an active viewpoint stops seeing the current edge from its bottom right quadrant, that is, the edge crosses the boundary of the bottom right quadrant of the disk of radius r centered at the viewpoint; and (iv) a viewpoint becomes active.

Next we explain how the algorithm handles each type of event.

(i) A new edge $v_i v_j$ begins.

Several viewpoints may stop being visible after v_i and therefore need to be identified and removed from \mathcal{A} . However, before removing the viewpoints we need to check where they reappear and add at those points events of type (iv) in the event queues of the corresponding edges. The computation of the points of the terrain (if any) where they reappear is done as follows: First,




Figure 13: Left: The active viewpoint p stops seeing edge e from its upper right quadrant. Right: Computation of the first point of the terrain where viewpoint p reappears.

for every viewpoint p , we perform a ray-shooting query with the ray $\overrightarrow{pv_i}$. Let q be the point obtained (if any). If q is at distance at most r from p , we return q . Otherwise, let q' be the point on $\overrightarrow{pv_i}$ at distance r from p . We perform a ray-shooting query with a circular arc of radius r going counterclockwise from q' (see Figure 13, right). We return the point that we obtain (if any).

Note that the viewpoints that cannot see $v_i v_j$ have consecutive x -coordinates among those in \mathcal{A} , must include the rightmost viewpoint, and thus appear on the “right side” of \mathcal{A} . Therefore, it is possible to process all viewpoints from right to left until the first viewpoint that sees $v_i v_j$ is found.

In case there is a viewpoint on v_i , it should be inserted in \mathcal{A} as the rightmost element. Furthermore, we also need to find the point (if any) where this viewpoint stops seeing the terrain from its upper right quadrant. This can be done using a circular ray-shooting query with a circular arc of radius r going clockwise from the point that has the same x -coordinate as v_i , lies above v_i , and is at distance r from v_i . If the ray-shooting query returns a point in the upper right quadrant, then this point becomes an event of type (ii) on the appropriate edge.

Furthermore, the viewpoints that see v_i may not see the whole edge and also need to be identified. At this stage we only need to identify the viewpoints that stop seeing $v_i v_j$ from their bottom right quadrant. According to Observation 4, \mathcal{A} can be searched from left to right until the first viewpoint that fully sees $v_i v_j$ is found. For all the viewpoints that stop seeing $v_i v_j$ from their bottom right quadrant, we add events of type (iii) in the event queue of edge $v_i v_j$.

(ii) An active viewpoint stops seeing the current edge from its upper right quadrant.

Such a viewpoint will never become active again during the sweep, so it is permanently removed from \mathcal{A} .

(iii) An active viewpoint stops seeing the current edge from its bottom right quadrant.

Even though the viewpoint no longer sees the current edge, it may become active again during the sweep. Therefore, we find the next point where the viewpoint sees the terrain again using a circular ray-shooting query with a circular arc of radius r going counterclockwise from the point where the current edge crosses the boundary of the bottom right quadrant of the disk of radius r centered at the viewpoint. If such a point exists, an event of type (iv) is added on the corresponding edge. Note that if the ray-shooting hits a point of the terrain on the right of the current point, then such point is visible, since the sector of the disk between the current point and the re-entry point is empty. Finally, we remove the viewpoint from \mathcal{A} .

(iv) A viewpoint becomes active.

We insert the viewpoint in \mathcal{A} and check whether the viewpoint stops seeing the current edge from its bottom right quadrant. In case it does, an event of type (iii) is added at the point where the viewpoint becomes invisible again.

Once the left-visibility map is constructed, the right-visibility map can be built by mirroring the procedure described above. In the end, both maps are merged and the resulting map is

$\text{ColVis}(\mathcal{T}, \mathcal{P})$.

Running time. The events of type (i) corresponds to a terrain vertex, thus there are $O(n)$ of them, while each event of type (ii), (iii) or (iv) can be associated with a change in the final colored visibility map. Furthermore, the algorithm only processes viewpoints whose active status changes.

Processing an event involves a constant number of rectilinear or circular ray-shootings queries, taking $O(\log n)$ time each [8, 9], a constant number of operations in \mathcal{A} and in some of the event queues of the edge, taking $O(\log m)$ time each.

Events of type (ii), (iii) and (iv) only involve a single viewpoint and always produce a change in $\text{ColVis}(\mathcal{T}, \mathcal{P})$. Events of type (i) may involve many viewpoints and produce only one change in $\text{ColVis}(\mathcal{T}, \mathcal{P})$. In the same way as for unlimited sight, we bound the time spent on these events by charging the time to the point at which the viewpoint becomes active again—events of type (iv). As before, it can happen that several viewpoints become active exactly at the same point, but for a given pair of viewpoints, this happens at most once. Therefore, the total time spent handling all events is $O((k_c + m^2) \log n)$.

Finally, the terrain has to be preprocessed to allow fast ray-shooting queries with rectilinear or circular arcs, a procedure requiring $O(n \log n)$ time and $O(n)$ space [8, 9].

It follows that the total running time of the algorithm is $O(n \log n + (k_c + m^2) \log n)$.

Correctness. The algorithm explained above is correct once it is proven that it cannot miss any changes in the final map. The sweep should not miss when a viewpoint becomes within sight or out of reach, nor when it appears or disappears on the terrain. At every vertex of the terrain, the algorithm verifies which viewpoints remain visible and within reach, as well as which are hidden, so it is impossible to miss that a viewpoint is no longer active. Moreover, for each viewpoint that no longer is active the algorithm computes the next point where it becomes active again (if such point exists). Regarding range, a viewpoint can stop seeing the terrain from its bottom left/right quadrant or from its upper left/right quadrant, but each viewpoint only stops seeing the terrain from its upper left/right quadrant once. This exit point is found when the sweep stops at the viewpoint for the first time, thus this type of event cannot be missed by the algorithm. The exit points from the bottom left/right quadrants are found when the sweep reaches the edges where these events take place. According to Observation 4, it suffices to check the left end of \mathcal{A} , since the viewpoints stop seeing the terrain in order, as long as the exit is made through their bottom left/right quadrant. In conclusion, these exit points are not missed either.

We summarize the results in this section with the following theorem.

Theorem 12. *Given a 1.5D terrain \mathcal{T} and a set \mathcal{P} of viewpoints with the same limited sight, $\text{Vis}(\mathcal{T}, \mathcal{P})$ and $\text{ColVis}(\mathcal{T}, \mathcal{P})$ can be constructed in $O(n \log n + (m^2 + k_c) \log n)$ time. $\text{VorVis}(\mathcal{T}, \mathcal{P})$ can be constructed in $O(n \log n + (m^2 + k_c) \log n + k_v(m + \log n \log m))$ time.*

4.2 2.5D terrains

Let B_i denote the ball of radius r_i centered at p_i , and let $\mathcal{B}(\mathcal{P}) = \{B_i \mid p_i \in \mathcal{P}\}$. We are now interested in the complexity of $\text{Vis}(\mathcal{T}, \mathcal{P}) \cap \bigcup \mathcal{B}(\mathcal{P})$.

In this case, limited sight brings additional problems as it creates several new types of vertices, which are not contemplated in Obs. 3:

- (4) intersections between an edge of \mathcal{T} and a single sphere,
- (5) intersections between a triangle of \mathcal{T} and two spheres, and
- (6) intersections between a triangle of \mathcal{T} , a sphere and a vase.⁷

⁷There are more types of “vertices” that do not lie on \mathcal{T} , for example, intersections of three spheres, intersections of two spheres and a vase, etc.

The number of vertices of types (4), (5), and (6) is $O(mn)$, $O(m^2n)$, and $O(m^2n^2)$ respectively. Since all these types of vertices are dominated by the number of vertices of type (3), the complexity bounds of our visibility structures do not change.

5 Final Remarks

In this paper we studied visibility with multiple viewpoints on polyhedral terrains for the first time, and presented a thorough study on the complexities and algorithms for three fundamental visibility structures. Our results show that considering multiple viewpoints converts classical visibility problems into much more challenging ones, even for 1.5D terrains.

Moreover, our results lead to many intriguing questions. For 1.5D terrains, is there an efficient algorithm to construct the Voronoi visibility map whose running time does not depend on k_c ? In 2.5D, the worst-case complexity for the Voronoi visibility map is not tight; it would be interesting to close this gap. Algorithmically, in 2.5D the main challenge is to find an algorithm to construct the structures directly, avoiding the computation of the individual viewsheds.

Acknowledgments. The authors would like to thank several anonymous reviewers for their helpful and insightful comments, and Mark de Berg for pointing us to [13]. F. H., V. S., and R. S. were partially supported by projects MINECO MTM2012-30951/FEDER, Gen. Cat. DGR2009SGR1040, and ESF EUROCORES programme EuroGIGA - ComPoSe IP04 - MICINN Project EUI-EURC-2011-4306. M. L. and F. S. were supported by Netherlands Organisation for Scientific Research (NWO) under project no 639.021.123 and 612.001.022. I. M. was supported by FCT project PEst-C/MAT/UI4106/2011 with COMPETE number FCOMP-01-0124-FEDER-022690. M. S. was supported by the project NEXLIZ - CZ.1.07/2.3.00/30.0038, which is co-financed by the European Social Fund and the state budget of the Czech Republic, by ESF EuroGIGA project ComPoSe as F.R.S.-FNRS - EUROGIGA NR 13604, and by ESF EuroGIGA project GraDR as GAČR GIG/11/E023. R. S. was funded by Portuguese funds through CIDMA (Center for Research and Development in Mathematics and Applications) and FCT (Fundação para a Ciência e a Tecnologia), within project PEst-OE/MAT/UI4106/2014, and by FCT grant SFRH/BPD/88455/2012.

References

- [1] M. V. Andrade, S. V. Magalhães, M. A. Magalhães, W. R. Franklin, and B. M. Cutler. Efficient viewshed computation on terrain in external memory. *GeoInformatica*, 15:381–397, 2011.
- [2] F. Aurenhammer. Power diagrams: Properties, algorithms and applications. *SIAM J. Comput.*, 16(1):78–96, 1987.
- [3] F. Aurenhammer. Improved algorithms for discs and balls using power diagrams. *J. Algorithms*, 9(2):151–161, 1988.
- [4] B. Ben-Moshe, O. Hall-Holt, M. J. Katz, and J. S. B. Mitchell. Computing the visibility graph of points within a polygon. In *Proc. 20th Symp. Computational Geometry*, pages 27–35. ACM, 2004.
- [5] B. Ben-Moshe, M. J. Katz, and J. S. B. Mitchell. A constant-factor approximation algorithm for optimal 1.5D terrain guarding. *SIAM J. Comput.*, 36(6):1631–1647, 2007.
- [6] J. L. Bentley and T. Ottmann. Algorithms for reporting and counting geometric intersections. *IEEE Trans. Comput.*, C-28(9):643–647, 1979.

- [7] F. X. Catry, F. C. Rego, T. Santos, J. Almeida, and P. Relvas. Fires prevention in Portugal - using GIS to help improving early fire detection effectiveness. In *4th Int. Wildland Fire Conf.*, 2007.
- [8] B. Chazelle, H. Edelsbrunner, M. Grigni, L. J. Guibas, J. Hershberger, M. Sharir, and J. Snoeyink. Ray shooting in polygons using geodesic triangulations. *Algorithmica*, 12(1):54–68, 1994.
- [9] S.-W. Cheng, O. Cheong, H. Everett, and R. van Oostrum. Hierarchical decompositions and circular ray shooting in simple polygons. *Discrete Comput. Geom.*, 32(3):401–415, 2004.
- [10] K. L. Clarkson and K. R. Varadarajan. Improved approximation algorithms for geometric set cover. *Discrete Comput. Geom.*, 37(1):43–58, 2007.
- [11] N. Coll, M. Fort, N. Madern, and J. A. Sellarès. Multi-visibility maps of triangulated terrains. *Int. J. Geogr. Inf. Sci.*, 21(10):1115–1134, 2007.
- [12] N. Coll, N. Madern, and J. A. Sellarès. Good-visibility maps visualization. *Vis. Comput.*, 26(2):109–120, 2010.
- [13] M. de Berg. Generalized hidden surface removal. *Comput. Geom.*, 5(5):249–276, 1996.
- [14] K. M. Elbassioni, E. Krohn, D. Matijevic, J. Mestre, and D. Severdija. Improved approximations for guarding 1.5-dimensional terrains. *Algorithmica*, 60(2):451–463, 2011.
- [15] U. Finke and K. H. Hinrichs. Overlaying simply connected planar subdivisions in linear time. In *Proc. 11th Symp. Computational Geometry*, pages 119–126. ACM, 1995.
- [16] J. Fishman, H. Haverkort, and L. Toma. Improved visibility computation on massive grid terrains. In *Proc. 17th ACM SIGSPATIAL Int. Conf. on Advances in Geographic Information Systems*, pages 121–130. ACM, 2009.
- [17] L. D. Floriani and P. Magillo. Algorithms for visibility computation on terrains: a survey. *Environ. Plann. B*, 30(5):709–728, 2003.
- [18] M. Gibson, G. Kanade, E. Krohn, and K. Varadarajan. An approximation scheme for terrain guarding. In *Approximation, Randomization, and Combinatorial Optimization. Algorithms and Techniques*, volume 5687 of *LNCS*, pages 140–148. Springer, 2009.
- [19] H. J. Haverkort, L. Toma, and Y. Zhuang. Computing visibility on terrains in external memory. *ACM J. Exp. Algorithmics*, 13, 2008.
- [20] B. Joe and R. B. Simpson. Corrections to Lee’s visibility polygon algorithm. *BIT*, 27:458–473, 1987.
- [21] M. J. Katz, M. H. Overmars, and M. Sharir. Efficient hidden surface removal for objects with small union size. *Comput. Geom.*, 2:223–234, 1992.
- [22] J. King and E. Krohn. Terrain guarding is NP-hard. *SIAM J. Comput.*, 40(5):1316–1339, 2011.
- [23] N. Lebeck, T. Mølhave, and P. K. Agarwal. Computing highly occluded paths on a terrain. In *Proceedings of the 21st ACM SIGSPATIAL International Conference on Advances in Geographic Information Systems, SIGSPATIAL’13*, pages 14–23, New York, NY, USA, 2013. ACM.

- [24] P. Lv, J. Zhang, and M. Lu. An optimal method for multiple observers sitting on terrain based on improved simulated annealing techniques. In *Advances in Applied Artificial Intelligence*, volume 4031 of *LNCS*, pages 373–382. Springer, 2006.
- [25] N. Megiddo. Linear-time algorithms for linear programming in \mathbb{R}^3 and related problems. *SIAM J. Comput.*, 12(4):759–776, 1983.
- [26] B. Möller. Changing wind-power landscapes: regional assessment of visual impact on land use and population in Northern Jutland, Denmark. *Appl. Energ.*, 83(5):477–494, 2006.
- [27] B. J. Nilsson. *Guarding Art Galleries: Methods for Mobile Guards*. PhD thesis, Department of Computer Science, Lund University, 1994.
- [28] J. H. Reif and S. Sen. An efficient output-sensitive hidden surface removal algorithm and its parallelization. In *Proc. 4th Symp. Computational Geometry*, pages 193–200. ACM, 1988.
- [29] J. Yick, B. Mukherjee, and D. Ghosal. Wireless sensor network survey. *Comput. Netw.*, 52(12):2292–2330, 2008.