

A Framework to Develop and Validate RL-Based Obstacle-Aware UAV Positioning Algorithms

Kamran Shafafi, Manuel Ricardo, Rui Campos
INESC TEC and Faculdade de Engenharia, Universidade do Porto, Porto, Portugal
{kamran.shafafi, manuel.ricardo, rui.l.campos}@inesctec.pt

Abstract—Unmanned Aerial Vehicles (UAVs) are increasingly being utilized to enhance the Quality of Service (QoS) in wireless networks due to their flexibility and cost-effectiveness. However, optimizing UAV placement in dynamic and obstacle-prone environments remains a research challenge. Reinforcement Learning (RL) has proven to be an effective approach that offers adaptability and robustness in such environments.

This paper introduces RLpos-3, a novel framework that integrates standard RL techniques and existing libraries with Network Simulator 3 (ns-3) to facilitate the development and evaluation of UAV positioning algorithms. RLpos-3 serves as a complementary tool for researchers, enabling the implementation, analysis, and benchmarking of UAV positioning strategies across different environmental settings while ensuring user traffic demands are met. To validate its effectiveness, we present a use case demonstrating the performance of RLpos-3 in optimizing UAV placement under realistic conditions.

Index Terms—Unmanned Aerial Vehicles, Aerial Networks, Reinforcement Learning, Positioning Algorithms, LoS Communications Obstacle-aware Communication, Positioning Frameworks.

I. INTRODUCTION

Unmanned Aerial Vehicles (UAVs) have special characteristics because of their mobility, low cost, and ability to hover anywhere and at any time. Compared to terrestrial infrastructure, UAV-based networks offer greater agility and ease of configuration. This is particularly beneficial in disaster management scenarios where conventional infrastructure may fail, such as during wildfires, earthquakes, floods, cyberattacks, and terrorist attacks [1]. Moreover, during festivals and crowded events, UAVs can enhance network capacity or temporarily replace traditional infrastructures as needed [2], [3]. In both commercial and civilian domains, numerous new applications have emerged. These include weather monitoring, forest fire detection, traffic control, cargo transport, emergency search and rescue, and communications relay. Consequently, UAVs have gained significant traction in recent years for deploying mobile Base Stations (BSs) and Wi-Fi Access Points (APs) [4]. In today's digital society, improving wireless network coverage is essential for everywhere Internet access, which allows for various online services and applications like augmented reality, online games, ultra-high definition videos, disaster safety, and event facilitation [5].

There are numerous challenges in the deployment of UAVs, encompassing environmental conditions, limitations such as distance, attenuation, obstacle effects, meeting user traffic demands, transmission power, and energy efficiency. Properly

deploying UAVs at precise coordinates in real-world scenarios requires a flexible positioning system that can adapt to different conditions. Although various studies have investigated UAV positioning, most solutions often introduce algorithms designed to address specific cases. They are mainly focused on solutions such as optimization techniques, heuristic algorithms, and, more recently, Machine Learning (ML) approaches. In complex situations, such as obstacle-rich scenarios, relying on optimization and heuristic methods may be difficult and insufficient to address the problem. In this case, a fundamental gap remains due to the absence of a generic framework capable of handling challenges across multiple environments. Reinforcement Learning (RL) has emerged as an effective way to address such issues, providing adaptability and robustness in dynamic, obstacle-rich contexts.

The main contribution of this paper is RLpos-3, a simulation framework designed to implement, validate, and evaluate RL-based UAV positioning algorithms in aerial networks. RLpos-3 integrates standard RL libraries, such as TensorFlow Agents [6] and OpenAI Gym [7], with Network Simulator 3 (ns-3) [8] and customizes the basic libraries to align with UAV positioning algorithm functionalities in different scenarios. The ns3-gym interface [9] serves as a bridge between the RL libraries and ns-3. This framework leverages the capabilities of RL to address complex scenarios, resulting in improved positioning accuracy, reduced delays, and enhanced network capacity through establishing Line of Sight (LoS) connections. RLpos-3 is capable of functioning in various environmental settings and configurations, including urban scenarios. A key feature of RLpos-3 is its traffic awareness, which uses RL to determine UAV positions that ensure user traffic demands are met, followed by an evaluation of the achieved positions.

The rest of this paper is organized as follows. Section II provides an overview of state-of-the-art positioning approaches in flying networks. Section III provides a detailed description and structure of RLpos-3. Section IV delves into the performance evaluation of RLpos-3 and provides a sample simulation setup, performance metrics, and results. Section V summarizes the main conclusions and suggests potential works for future research.

II. STATE OF THE ART

Much of the existing literature emphasizes the use of optimization and mathematical solutions to tackle the positioning problem. However, many of these studies do not provide

comprehensive coverage of deployment challenges across various scenarios; instead, they often focus on specific contexts. Numerous works incorporate non-reality assumptions, such as conducting experiments in obstacle-free scenarios. In this section, we review the literature concerning positioning algorithms and the tools employed to address them.

In [10], the authors introduce an optimization formulation aimed at enhancing up-link throughput and optimizing resource allocation within an obstacle-free environment. Reference [11] presents a solution focused on optimizing the backhaul network while maximizing the coverage for ground users. The authors of [12] put forth a UAV-aided ground positioning method utilizing a nonparametric Belief Propagation (NBP)-based probabilistic framework to address UAV localization. This paper offers a solution for positioning UAVs to ensure optimal coverage with minimum interference. The same environment is considered in [13], to optimize the number of UAVs used for covering the area. For a specific scenario that involves providing wireless connectivity to the User Equipments (UEs) inside a building by a single UAV, the authors of [14] oppose an optimization solution. In [15], the authors address a 3-D placement problem for UAVs to optimize network revenue, which is directly linked to the number of drone cell users. They introduce a bisection search algorithm that simultaneously determines the coverage area and drone altitude.

In recent years, researchers have introduced positioning algorithms leveraging Machine Learning (ML) and RL techniques in specific scenarios [16], [17]. While these studies focus on individual solutions tailored to particular scenarios, they have not presented a generic template for broader community use in positioning strategies. For instance, [18] utilized deep learning to maximize throughput. In contrast, the authors of [19] outlined a three-step approach for the 3D positioning and dynamic mobility of multi-UAVs. Furthermore, enhancing Quality of Service (QoS) and Quality of Experience (QoE) through Q-learning techniques stands out as the primary contribution of [20].

In summary, while related works offer solutions tailored to their specific challenges, a universal algorithm adaptable across various scenarios is lacking. Even though optimization formulations are effective for particular contexts, ensuring compatibility across diverse scenarios poses challenges. Utilizing Artificial Intelligence (AI), such as RL, appears to be a more logical and reasonable approach.

III. RLPOS-3 FRAMEWORK

The RLpos-3 framework consists of four main modules: *Input/output*, *Environment*, *Agent*, and *gym*. Figure 1 illustrates these modules and their interfaces. The *Input/output* module is a JSON-based script developed to interface with users, manage configuration parameters, and facilitate communication with other modules. The *Environment* contains the *State* (s) of the standard RL process. At each timeslot, t_s , the *Agent*, via the *gym* interface, receives a state, s , from the *Environment* and executes an action, a , based on the received

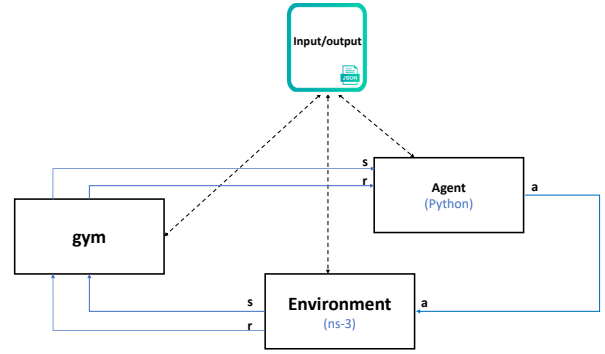


Fig. 1. RLpos-3 main modules and interactions between them.

state. Upon executing action a , the *Environment* provides the *Agent* with a reward, r , which *gym* relays to the *Agent* as immediate feedback on the action's outcome. Using the reward from the *Environment*, the *Agent* determines its next action for the subsequent t_s . The essential hyperparameters for standard RL formulation—such as the number of training episodes, evaluation episodes, batch size, learning rate, epsilon-greedy value, and buffer size—are defined through the *Input/output* module.

Figure 2 illustrates the architecture and detailed submodules developed within each module. *Environment* module is developed using ns-3 and it extends the ns-3 modules to simulate a wireless network environment with UAVs and ground users. While ns-3 provides the core network simulation capabilities and protocols, the *Environment* customizes the simulation for UAV-based network scenarios with wireless configurations, mobility patterns, and building scenarios. The *Environment* configuration is managed through three main modules: *UtilsEnv*, which handles essential utility functions for configuration management, Wi-Fi channel setup, and command-line interface operations; *ConfigEnv*, which serves as the core configuration module for all network-related parameters, including Wi-Fi settings, mobility, and application deployment, allowing users to choose between UDP and TCP protocols via the *Input/output* module while also managing building implementation and node positioning; and *LogsEnv*, which provides comprehensive logging functionality across all components with configurable debug levels based on *Input/output* settings. Four log levels are defined: Error, Warning, Info, and Debug—designed to facilitate error detection, and correction.

Due to the constraints of ns-3, this framework only considers buildings as obstacles. The system can incorporate buildings of different heights, number of floors, and room sizes. Users have the flexibility to define the coordinates of buildings and the dimensions of the venue using the *Input/output* module. RLpos-3 is engineered to support a Wi-Fi medium and offers flexibility in selecting from various Wi-Fi generations. Additionally, support for different remote station manager mechanisms is guaranteed. The medium can operate in either STA-AP mode or Ad Hoc mode, with the

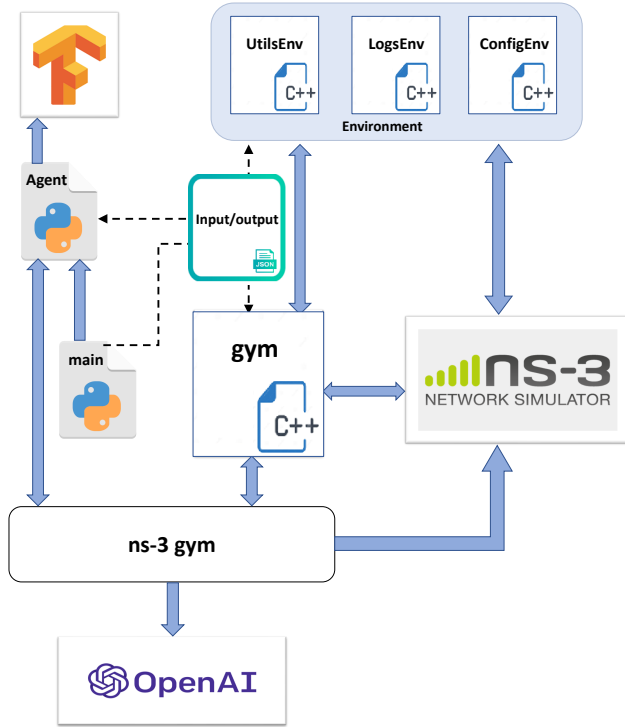


Fig. 2. RLpos-3 architecture block diagram.

selection made within the *Input/output* module.

The propagation loss model is defined based on the environment characterization. Users can specify their desired loss model within the *Input/output* module, and the framework will adjust accordingly. The *FriisPropagationLossModel* is suitable for scenarios without obstacles. However, in environments with obstacles and Non Line of Sight (NLoS) connections, options such as *HybridBuildingsPropagationLossModel*, *ItuR1411LosPropagationLossModel*, and *ItuR1411Nlos - OverRooftopPropagationLossModel* are available.

The *gym* module is developed on top of *ns3-gym*, extending the latter to create a specialized environment for UAV positioning optimization. While *ns3-gym* provides the foundational bridge between OpenAI Gym and *ns-3*, *gym* customizes the environment interface for the specific requirements of UAV-based wireless network optimization. The main customizations are:

- **MyGymEnv:** It is a customized *gym* environment that inherits from *OpenGymEnv*, the standard *gym* environment interface. This environment extends the base functionality by implementing specific methods and parameters.
- **ScheduleNextStateRead:** Schedules the timestep t_s . t_s is the time considered by the agent to execute new actions and collect state.
- **GetActionSpace:** An OpenAI Gym one-dimensional dis-

crete space is employed to outline potential movement directions for the agent, as configured in the *Input/output* module. The default directions for UAVs include up, down, forward, backward, left, right, and staying in the same position. The dimensions and types of actions are flexible and can be configured based on the target scenario.

- **GetObservationSpace:** An OpenAI Gym box space is configured to encompass parameters observable from the state, as defined in the *Input/output* module. The default parameters include the position of the UAV, throughput, and the number of LoS connections. The configuration allows for the definition of any type and number of observations.
- **ExecuteActions:** The agent executes actions during each time step. Here, the limitation of the potential positioning zone can be adjusted. By default, it aligns with the scale of the venue. However, in scenarios with buildings, their height must be considered.
- **ReceivePacketRX:** Monitors the reception of packets.
- **ThroughputMonitor:** Computes the throughput.
- **DelayMonitor:** Observes the mean delay of individual packets.
- **TrafficDemandMonitor:** Assesses whether the potential UAV position proposed by the agent can meet the traffic demands of all UEs. The mechanism applies a Modulation Code Scheme (MCS) for each UE based on demanded traffic to enforce a minimum Signal-to-Noise Ratio (SNR).
- **GetGameOver:** Checks for completion of training and evaluation.

The *Agent* module is developed using the TF-Agents framework, extending its DQN (Deep Q-Network) implementation to interact with the *ns3-gym* environment. While TF-Agents provide the core RL algorithms and neural network architectures, this module includes customizations for UAV positioning optimization with specific training and evaluation procedures.

The framework is executed using a main Python script designated as *main.py*. Users of RLpos-3 have the option to select either the training or the evaluation mode. The main parameters of the *Input/output* module can be specified directly via the command-line interface.

IV. APPLYING RLPOS-3: EXAMPLE-BASED TESTING IN ACTION

This section presents a usage example of RLpos-3 for training and evaluating a positioning algorithm in a simple scenario. The objective is to enable communication at higher frequencies, establishing reliable broadband links ensuring LoS between UEs and the UAV while accommodating each UE's traffic demand in obstacle-rich environments. The findings can also be extended to more complex scenarios involving varying numbers of obstacles and users, as demonstrated in [21].

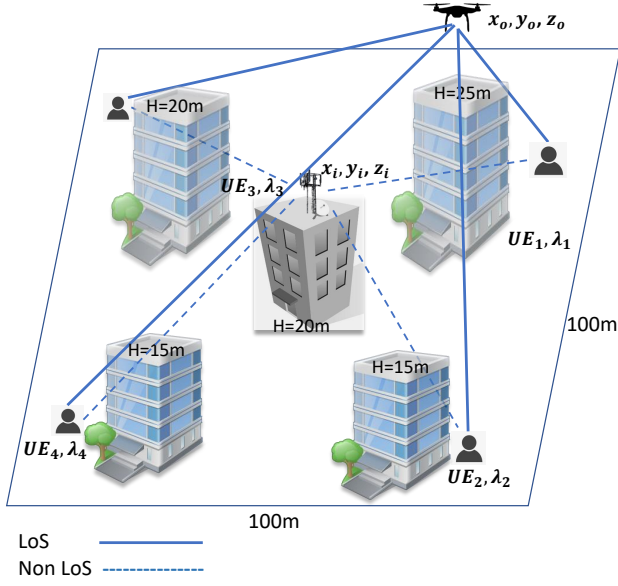


Fig. 3. Evaluation scenario, which involves four UEs positioned in non-LoS locations with a UAV. (x_o, y_o, z_o) is the optimal position, achieved by RLpos-3 for the UAV to establish LoS connections with all four UEs.

A. System Settings

In Fig. 3, a simple scenario is depicted. The scenario includes five buildings of varying heights and four UEs with constant mobility, positioned at coordinates (x_u, y_u, z_u) , where $u \in \{0, \dots, 3\}$. The UAV is equipped with a Network Interface Card (NIC) operating in Ad Hoc mode, utilizing the IEEE 802.11ac standard on channel 50, with a channel bandwidth of 160 MHz and a Guard Interval (GI) of 800 ns. A single spatial stream is employed for all links between the UEs and the UAV. Each UE generates UDP traffic using the *OnOffApplicationModule*, directed toward the UAV, which has a UDP sink receiver installed. Each UE is assigned a traffic demand λ_u , where $u \in \{0, \dots, 3\}$, corresponding to a specific MCS index [22].

In this context, the objective is to use RLpos-3 to train and validate a positioning algorithm that optimally positions the UAV, ensuring LoS with all UEs, and then evaluate the achieved solution in terms of increased QoS, particularly throughput and delay. This scenario provides valuable insights into RLpos-3's performance, functional validation, and adaptability to various scenarios and different traffic demand settings. The environment's configuration is summarized in Table I. The users of RLpos-3 may define these parameters using the *Input/output* module through the *JSON* file or command-line interface.

The initial position of the UAV is assigned as (x_i, y_i, z_i) , located 5m above the central building where a stationary base station is mounted, and all UEs are in NLoS with the BS as illustrated in Fig. 3. A potential zone for UAV positioning has been defined, covering all areas above the venue. This zone is

TABLE I
NS-3.38 ENVIRONMENT CONFIGURATION

Parameter	Amount
Size of venue ($W \times D$)	100m
Guard Interval (GI)	800 ns
Wi-Fi channel	50
Wi-Fi Standard	IEEE 802.11ac
Channel Bandwidth	160 MHz
Antenna Gain	0dBi
Tx Power	20 dBm
Noise Floor Power	-85 dBm
LoS Propagation Loss Model	ItuR1411LosPropagationLossModel
NLoS Propagation Loss Model	ItuR1411NlosOverRooftopP ropagationLossModel
Remote Station Manager mechanism	IdealWifiManager
Application Traffic	UDP constant bitrate
Packet Size	1400 bytes

TABLE II
DETAIL OF RL PARAMETERS.

Parameter	Amount
Number of training episodes	10
Number of evaluation episodes	1
Duration of episodes	100 s
Decision interval, t_k	100 ms
Observations	(x_u, y_u, z_u) , nLoS
Action Space	one-dimensional discrete scaled integer
ML library	TensorFlow
Optimizer	Adam (learning rate of 10^{-2})
Epsilon Greedy	1 (random decision)
Quadratic Loss	Mean Square Error (MSE)
Q-function	Two completely linked layers, each with 32 units
Memory Replay	buffer size is 10^6 with a batch of 64

configurable in the *JSON* file according to the scenario. The optimal position of the UAV is indicated as (x_o, y_o, z_o) , which ensures that the LoS for all UEs is adequate to meet the traffic demand of the users. Both homogeneous and heterogeneous traffic demands of the UEs are assigned to the UEs to evaluate the performance of RLpos-3 as follows:

- homogeneous scenario: $\lambda_0 = \lambda_1 = \lambda_2 = \lambda_3$, associated with the MCS index 0 with traffic demand of 58.5 Mbit/s;
- heterogeneous scenario: $\lambda_0 = 0.75 \times \lambda_1 = 2 \times \lambda_2 = 4 \times \lambda_3$, with traffic demand of 234, 175.5, 117, and 58.5 Mbit/s associated with the MCS index 3, 2, 1, and 0, respectively.

RLpos-3 can be configured according to the target scenario. However, in this example, the observation is defined by the position of the UAV, (x, y, z) , and the number of LoS between the UAV and the UEs in each time step, $nLoS$. The reward function for this example is defined by Equation 1; the reward function is defined by the user by customizing the module *gym*. The main configuration parameters are detailed in Table II.

$$r = nLoS_{norm} \quad (1)$$

$$\text{where } nLoS_{norm} = \frac{nLoS}{N}$$

where N is the number of UEs.

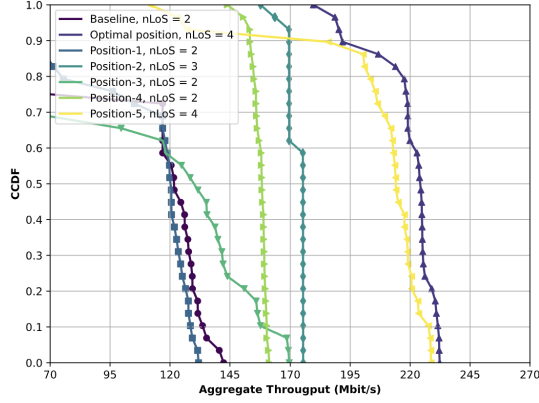


Fig. 4. Aggregate throughput measured on UAV, where $\lambda_0 = \lambda_1 = \lambda_2 = \lambda_3$.

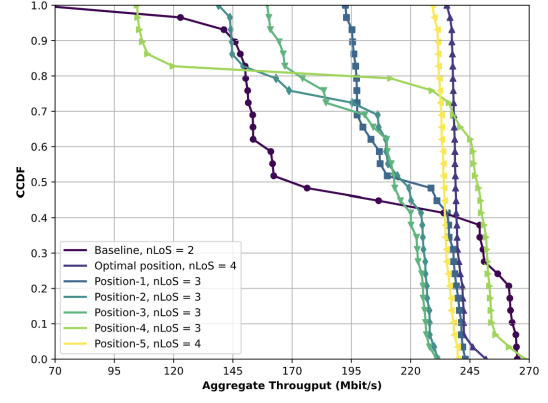


Fig. 6. Aggregate throughput measured on UAV, where $\lambda_0 = 0.75 \times \lambda_1 = 2 \times \lambda_2 = 4 \times \lambda_3$.

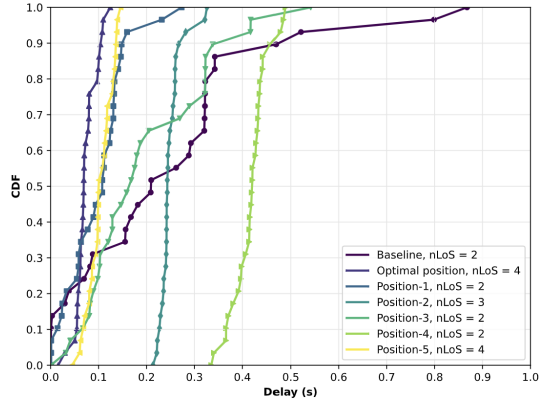


Fig. 5. Mean delay measured on UAV, where $\lambda_0 = \lambda_1 = \lambda_2 = \lambda_3$.

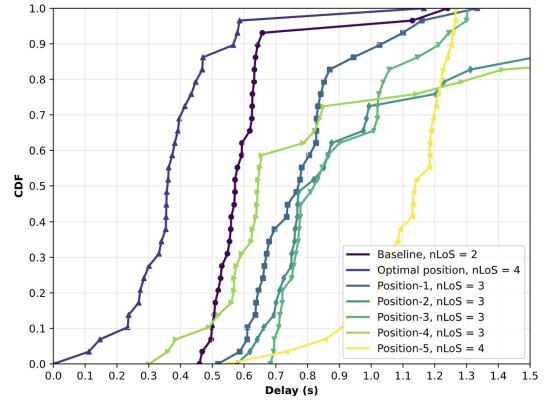


Fig. 7. Mean delay measured on UAV, where $\lambda_0 = 0.75 \times \lambda_1 = 2 \times \lambda_2 = 4 \times \lambda_3$.

B. Simulation Results

The results are derived from 30 simulations, while the algorithm is trained over 10 episodes, each lasting 100 seconds. All simulations were conducted using the *SetRandomSeed()* function and $RngRun = \{1, 2, \dots, 30\}$ parameters under constant networking conditions. The aggregate throughput achieved by the UAV is illustrated using the complementary cumulative distribution function (CCDF) in Fig. 4 and Fig. 6. The mean delay is depicted using the cumulative distribution function (CDF) in Fig. 5 and Fig. 6. Five positions, each 10 m away from the optimal position in different directions (Position1–5), are compared with the optimal position determined by using RLpos-3. The initial position of the UAV serves as the baseline position at the center of the scenario, as shown in Fig. 3.

In homogeneous scenarios, the framework achieved up to an 83% improvement in median throughput and a 63% reduction in median delay compared to other positioning methods. Similarly, in heterogeneous settings, RLpos-3 improved median throughput by up to 60% and reduced delay by 35%, demonstrating its adaptability across varied conditions.

V. CONCLUSIONS

RLpos-3 is a simulation framework to implement, validate, and evaluate adaptive, obstacle-aware RL-based UAV positioning algorithms. It introduces an integration between existing RL libraries and ns-3, utilizing ns-3gym as a bridge between them. RLpos-3 incorporates standard RL libraries, such as TensorFlow Agents and OpenAI Gym, with ns-3 and customizes these libraries to align with UAV positioning algorithm functionalities in any target scenarios. By simply configuring the *Input/output* module, users of the framework can develop and evaluate positioning algorithms that accurately address obstacle-rich environments. RLpos-3 optimizes UAV placement to enhance network performance, notably increasing aggregate throughput and reducing delay.

The results obtained for a simple example illustrate RLpos-3's potential as a valuable tool for supporting the development and evaluation of RL-based UAV positioning solutions. Future work will explore the integration of signal processing [23] and computer vision techniques to detect the positions of ground users and obstacles. Additionally, the generalization of the framework to multi-UAV scenarios will be done.

REFERENCES

- [1] K. Shafafi, E. N. Almeida, A. Coelho, H. Fontes, M. Ricardo, and R. Campos, "Uav-assisted wireless communications: An experimental analysis of a2g and g2a channels," in *Simulation Tools and Techniques*. Cham: Springer Nature Switzerland, 2024, pp. 243–256.
- [2] K. Shafafi, A. Coelho, R. Campos, and M. Ricardo, "Joint traffic and obstacle-aware uav positioning algorithm for aerial networks," in *2023 IEEE 9th World Forum on Internet of Things (WF-IoT)*, 2023, pp. 1–6.
- [3] K. Shafafi, "Uav positioning and optimization framework with obstacle-aware modeling using gekko," 2025. [Online]. Available: <https://dx.doi.org/10.21227/jx7c-py87>
- [4] H. Yao, R. Qin, and X. Chen, "Unmanned aerial vehicle for remote sensing applications—a review," *Remote Sensing*, vol. 11, no. 12, 2019. [Online]. Available: <https://www.mdpi.com/2072-4292/11/12/1443>
- [5] L. Shi, N. J. H. Marciano, and R. H. Jacobsen, "A survey on multi-unmanned aerial vehicle communications for autonomous inspections," in *2019 22nd Euromicro Conference on Digital System Design (DSD)*, 2019, pp. 580–587.
- [6] "Tensorflow," [Online; accessed 2025-02-12]. [Online]. Available: <https://www.tensorflow.org/>
- [7] openai, "Github - openai/gym: A toolkit for developing and comparing reinforcement learning algorithms." [Online; accessed 2025-01-23]. [Online]. Available: <https://github.com/openai/gym>
- [8] "ns-3 — a discrete-event network simulator for internet systems," <https://www.nsnam.org/>, (Accessed on 01/09/2024).
- [9] "Github - tkn-tub/ns3-gym: ns3-gym - the playground for reinforcement learning in networking research," <https://github.com/tnk-tub/ns3-gym>, (Accessed on 01/09/2024).
- [10] J. He, J. Wang, H. Zhu, W. Cheng, P. Yue, and X. Yi, "Resource allocation in drone aided emergency communications," in *ICC 2019 - 2019 IEEE International Conference on Communications (ICC)*, 2019, pp. 1–6.
- [11] B. Galkin, J. Kibilda, and L. A. DaSilva, "Backhaul for low-altitude uavs in urban environments," in *2018 IEEE International Conference on Communications (ICC)*, 2018, pp. 1–6.
- [12] T. Liang, T. Zhang, J. Yang, D. Feng, and Q. Zhang, "Uav-aided positioning systems for ground devices: Fundamental limits and algorithms," *IEEE Internet of Things Journal*, vol. 9, no. 15, pp. 13 470–13 485, 2022.
- [13] H. Wang, H. Zhao, L. Zhou, D. Ma, and J. Wei, "Deployment algorithm for minimum unmanned aerial vehicles towards optimal coverage and interconnections," in *2018 IEEE Wireless Communications and Networking Conference Workshops (WCNCW)*, 2018, pp. 72–277.
- [14] H. Shakhathreh, A. Khreishah, A. Alsarhan, I. Khalil, A. Sawalmeh, and N. S. Othman, "Efficient 3d placement of a uav using particle swarm optimization," in *2017 8th International Conference on Information and Communication Systems (ICICS)*, 2017, pp. 258–263.
- [15] R. I. Bor-Yaliniz, A. El-Keyi, and H. Yanikomeroglu, "Efficient 3-d placement of an aerial base station in next generation cellular networks," in *2016 IEEE International Conference on Communications (ICC)*, 2016, pp. 1–5.
- [16] M. Wang, Y. Cui, X. Wang, S. Xiao, and J. Jiang, "Machine learning for networking: Workflow, advances and opportunities," *IEEE Network*, vol. 32, no. 2, pp. 92–99, 2018.
- [17] C. Jiang, H. Zhang, Y. Ren, Z. Han, K.-C. Chen, and L. Hanzo, "Machine learning paradigms for next-generation wireless networks," *IEEE Wireless Communications*, vol. 24, pp. 98–105, 2017. [Online]. Available: <https://api.semanticscholar.org/CorpusID:31583964>
- [18] Y. Munaye, H. Lin, A. Adege, and G. Tarekegn, "Uav positioning for throughput maximization using deep learning approaches," *Sensors*, vol. 19, no. 12, Jun. 2019, publisher Copyright: © 2019 by the authors. Licensee MDPI, Basel, Switzerland.
- [19] X. Liu, Y. Liu, and Y. Chen, "Deployment and movement for multiple aerial base stations by reinforcement learning," in *2018 IEEE Globecom Workshops (GC Wkshps)*, 2018, pp. 1–6.
- [20] S. Colonnese, F. Cuomo, G. Pagliari, and L. Chiaraviglio, "Q-square: A q-learning approach to provide a qoe aware uav flight path in cellular networks," *Ad Hoc Networks*, vol. 91, p. 101872, 2019.
- [21] K. Shafafi, M. Ricardo, and R. Campos, "Traffic and obstacle-aware uav positioning in urban environments using reinforcement learning," *IEEE Access*, vol. 12, pp. 188 652–188 663, 2024.
- [22] "Mcs table and how to use it – wireless lan professionals," <https://wlanprofessionals.com/mcs-table-and-how-to-use-it/>, (Accessed on 01/15/2025).
- [23] K. Shafafi, A. Samanfar, E. Saremian, and O. Moradtalab, "Optimizing the pictorial compacted data detection process for working at the noisy environment, using reversible symmetrical codes," in *2009 International Conference on Information and Multimedia Technology*, 2009, pp. 480–484.