

WeatherGS: 3D Scene Reconstruction in Adverse Weather Conditions via Gaussian Splatting

Chenghao Qian *, Yuhu Guo *, Wenjing Li, Gustav Markkula

Abstract—3D Gaussian Splatting (3DGS) has gained significant attention for 3D scene reconstruction, but still suffers from complex outdoor environments, especially under adverse weather. This is because 3DGS treats the artifacts caused by adverse weather as part of the scene and will directly reconstruct them, largely reducing the clarity of the reconstructed scene. To address this challenge, we propose WeatherGS, a 3DGS-based framework for reconstructing clear scenes from multi-view images under different weather conditions. Specifically, we explicitly categorize the multi-weather artifacts into the dense particles and lens occlusions that have very different characters, in which the former are caused by snowflakes and raindrops in the air, and the latter are raised by the precipitation on the camera lens. In light of this, we propose a *dense-to-sparse* preprocess strategy, which sequentially removes the dense particles by an Atmospheric Effect Filter (AEF) and then extracts the relatively sparse occlusion masks with a Lens Effect Detector (LED). Finally, we train a set of 3D Gaussians by the processed images and generated masks for excluding occluded areas, and accurately recover the underlying clear scene by Gaussian splatting. We conduct a diverse and challenging benchmark to facilitate the evaluation of 3D reconstruction under complex weather scenarios. Extensive experiments on this benchmark demonstrate that our WeatherGS consistently produces high-quality, clean scenes across various weather scenarios, outperforming existing state-of-the-art methods. See project:<https://jumponthemoon.github.io/weather-gs>

I. INTRODUCTION

3D scene reconstruction has significant applications in diverse fields, including robotics, virtual reality (VR), and autonomous driving. However, the acquisition of accurate scene representations under adverse weather conditions presents significant challenges. Specifically, the presence of weather particles such as snowflakes and raindrops can drastically degrade captured image quality and hinder precise reconstruction. In more extreme cases, precipitation can adhere to imaging sensors that cause significant occlusion and distortion, making the reconstruction even more difficult.

Existing methods primarily address challenges related to low illumination [1], [2] and blur effects [3], [4], neglecting the impact of weather-related issues. Recently, DerainNeRF [5] proposes a Neural Radiance Field (NeRF)-based framework [6] that can effectively remove water droplets from camera lenses. However, the continuous volumetric representation within NeRF makes it susceptible to inaccuracies when dealing with dynamic weather particles like falling

C. Qian, W. Li and G. Markkula are with the Institute for Transport Studies, the University of Leeds

Y. Guo is with the Electrical and Computer Engineering, Carnegie Mellon University, USA

* The first two authors are equally contribution




Fig. 1: Rendering examples under adverse weather conditions. NeRF introduces blur effects and lens occlusions, while 3DGS reconstructs scenes with dense weather particles and similar occlusions, significantly obscuring visibility. In contrast, the proposed WeatherGS effectively removes these artifacts, reconstructing clean 3D scenes and rendering artifact-free images.

snowflakes and raindrops. This is because the varying positions, shapes, and visibility of these particles across different views introduce inconsistencies during reconstruction training, resulting in blurred or inaccurately rendered regions, as shown in Fig. 1b. Additionally, the high computational cost of NeRF limits the applicability of NeRF-based methods in real-time applications.

More recently, 3D Gaussian splatting (3DGS) [7] has emerged as a promising alternative to NeRF due to its high visual fidelity and computational efficiency. 3DGS represents each 3D point as a flexible Gaussian splat, making it highly adaptable to scene dynamics, such as falling weather particles. The Gaussian distribution inherently filters and smooths small-scale noise, offering the potential to reduce weather-related artifacts. However, dense particles from raindrops and snowflakes, as well as significant occlusions caused by precipitation on the lens, are comparatively consistent across multiple views and can therefore be directly reconstructed by 3DGS, which substantially reduces the clarity of the scene, as shown in Fig. 1c. This issue has not been extensively explored, thus hindering the application of 3DGS under challenging weather conditions.

To address these limitations, we propose WeatherGS, a novel 3DGS-based framework capable of reconstructing clean 3D scenes from complex weather scenarios. WeatherGS adopts a *dense-to-sparse* strategy to preprocess multi-view images by first removing weather particles with an Atmospheric Effect Filter (AEF), followed by extracting occlusions with a Lens Effect Detector (LED). This step generates a cleaner set of images, providing a robust foundation for 3D reconstruction training. Finally, we use the pre-processed images and generated masks to train a set of 3D

Gaussians through Gaussian splatting, enabling the reconstruction of a clean scene. To summarize, our contributions are three-fold: (1) We provide a comprehensive benchmark to evaluate the effectiveness of 3D reconstruction methods under adverse weather conditions. The benchmark includes both synthetic and real-world scenarios, covering snowy and rainy weather conditions. (2) To address weather-induced dense artifacts and lens occlusions during 3D reconstruction, we propose a novel 3DGS-based framework, WeatherGS, capable of reconstructing clean 3D scenes from multi-weather scenarios. (3) The qualitative and quantitative experiment results show that WeatherGS can effectively handle weather-induced dense particles, occlusions and distortions, enabling high-quality 3D scene reconstruction and real-time rendering across diverse weather conditions.

II. RELATED WORK

A. 3D Gaussian Splatting

3D Gaussian Splatting (3DGS) is an emerging paradigm within the field of radiance field representation. It explicitly encodes the 3D scene using learnable 3D Gaussians as a flexible and efficient representation, with each Gaussian representing a small volume with associated radiance properties. These Gaussians are then optimized by iteratively refining Gaussian parameters under the supervision of multi-view images to accurately model the scene. By combining the efficiency of Gaussian primitives with advanced optimization techniques, 3DGS achieves remarkable real-time rendering performance, surpassing NeRF in terms of both visual quality and computational performance, making it effective for handling complex scenes and producing high quality outputs. The versatility of 3DGS enables its application across a wide range of areas, including dynamic scene reconstruction [8]–[12], content creation [13]–[15] and scene editing [16]–[18]. Despite these advancements, the application of 3DGS in the context of challenging weather conditions remains unexplored.

B. Weather Effect Removal

Most existing weather effect removal techniques focus on removing weather-related visual artifacts in 2D spaces. Early methods for weather artifact removal utilized traditional image processing and mathematical techniques to model physical priors based on empirical observations [19], [20]. Later, Convolutional Neural Networks (CNNs) were extensively explored for tasks such as desnowing [21], [22] and deraining [23]–[25]. Desnow-Net [26] was one of the first CNN-based methods proposed to remove snow from images. Subsequently, DDMSNet [22] introduced a deep dense multiscale network that leverages semantic and geometric priors for snow removal. Deraining methods focus on removing rain streaks. For example, Li et al. [27] used a recurrent network to decompose rain layers into different layers of various streak types, facilitating rain removal. To remove raindrops adhered to a glass window or camera lens, Qian et al. [24] propose an attention mechanism within a generative network using adversarial training, allowing the network to

pay more attention to the raindrop regions for removal. More recently, some works have proposed unified architectures [28]–[30] to address these tasks within a single network but they are still limited to 2D spaces. In the realm of 3D space weather effect removal, DerainNeRF [5] pioneered a NeRF-based approach to address image degradation caused by waterdrops. However, it exhibits limitations in handling diverse real-world scenarios, such as those involving snowflakes and rain streaks, or more complex scenes with hybrid effects like rain streaks combined with occluded camera lenses.

III. METHOD

A. Preliminaries

3DGS represents a scene by defining an explicit radiance field to model light distribution in a 3D space. It initializes the scene with a collection of 3D Gaussians, each parameterized by its center position μ , opacity α , 3D covariance matrix Σ , and RGB color (or spherical harmonics) c . These 3D Gaussians are then projected into the 2D image space for rendering. Given the viewing transformation W and 3D covariance matrix Σ , the projected 2D covariance matrix Σ' is computed using:

$$\Sigma' = JW\Sigma W^\top J^\top, \quad (1)$$

where J is the Jacobian of the affine approximation of the projective transformation. Gaussian distances are calculated through the viewing transformation W and sorted by proximity. Alpha compositing is then used to determine the final pixel color:

$$C = \sum_{n=1}^{|N|} c_n \alpha'_n \prod_{j=1}^{n-1} (1 - \alpha'_j), \quad (2)$$

where c_n denotes the learned color, while N is the number of Gaussian kernels. The final opacity is determined by the product of learned opacity α_n and the Gaussian, described as follows:

$$G(x') = \alpha_n \exp\left(-\frac{1}{2}(x' - \mu'_n)^\top \Sigma_n'^{-1} (x' - \mu'_n)\right), \quad (3)$$

where x' represents the point in a 3D space and μ'_n denotes the mean of 3D Gaussian parametrized position. The rendered pixels of 3D points are then compared with the original input image pixels to compute photometric loss to update 3D Gaussian parameters.

B. Multi-view Image Preprocessing

When capturing outdoor environments with cameras, images inevitably contain dense artifacts from weather conditions like snowflakes and rain streaks. Worse, these may adhere to the lens, causing significant occlusions. Such artifacts can mislead the 3D reconstruction model, as they are often interpreted as part of the scene and directly reconstructed, resulting in texture inconsistencies and distorted 3D models.

To address these challenges, we propose a novel framework that effectively generates high-quality multi-view images by removing multi-weather artifacts, thereby helping

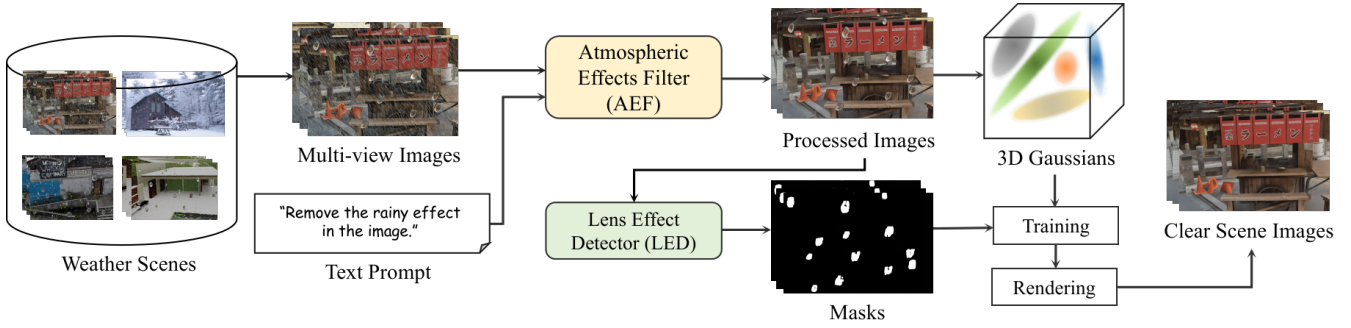


Fig. 2: The overview of WeatherGS. The WeatherGS preprocesses multi-view images by removing weather-related visual artifacts. An atmospheric filter removes dense particles like raindrops and snowflakes, while a lens effect detector identifies and masks occlusions caused by precipitation on the camera lens. To ensure high-quality 3D scene reconstruction, we train the preprocessed images with 3D Gaussian splatting excluding the occlusion area to model the clear scene’s geometry and appearance.

the 3DGS model render clean scenes, as shown in Fig. 2. To be specific, we classify the weather artifacts into two categories: the weather particles caused by the raindrops and snowflakes, and the occlusions caused by the precipitation on the lens. We find that weather particles are generally dense but small in scale, while occlusions are relatively sparse but typically larger in size. Therefore, we believe it is more reasonable to use different mechanisms to handle them separately. Inspired by this, we propose a *dense-to-sparse* framework to process these two types of artifacts separately. First, the Atmospheric Effect Filter (AEF) is used to remove weather particles, followed by the application of the Lens Effect Detector (LED) to extract occlusion information. Note that the AEF module assists the LED module in practice, as the LED can more easily extract occlusions once the dense particles have been removed.

Atmospheric Effect Filter (AEF). To remove weather particles, we use diffusion models [31], which are highly effective at reconstructing clean images from noisy inputs. However, directly applying diffusion models can lead to content distortion due to the inherent randomness in the diffusion process. Accordingly, we integrate weather-specific priors following Liu et al. [32] to guide the diffusion model, enabling it to selectively remove weather-induced artifacts while preserving the underlying scene details.

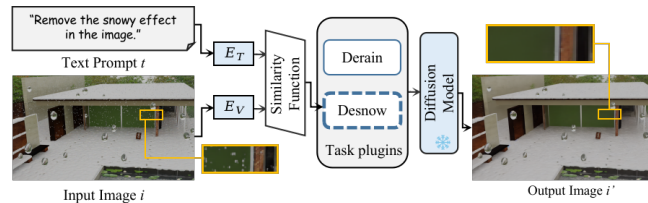


Fig. 3: The pipeline of atmospheric effect filter. A snowy scene is processed using the text prompt “Remove the snowy effect in the image.” The image passes through encoder layers, and the system selects the “Desnow” task via similarity functions to remove snowflakes.

In detail, we extract semantic features from input weather images using a pre-trained CLIP [33] vision encoder as task guidance. These features are then utilized within ResNet [34] and cross-attention layers in the diffusion model, along with the original images encoded by VAE [35], to train the

model for a specific image restoration task. After training, the learned layers can act as task plugin and be integrated into diffusion models to guide the diffusion model in removing weather particles while preserving fine-grained spatial details. To facilitate the use of multiple plugins for different weather conditions, we implement a method that allows users to use text instructions and input images to automatically select the most appropriate plugins. Specifically, we encode the input weather-removal text instruction t and the input weather image i using the encoders E_T and E_V into vectors, as introduced in [32]. We then compare the cosine similarity score between encoded features and apply a threshold θ to select the best-fitting task plugin \mathcal{D}^* as follows:

$$\mathcal{D}^* = \begin{cases} \mathcal{D}_{\text{derain}}, & \text{if } \cos(E_T(t), E_V(i)) > \theta \\ \mathcal{D}_{\text{desnow}}, & \text{otherwise} \end{cases} \quad (4)$$

With the selected task plugin’s guidance, we can instruct the diffusion model to obtain a relatively clean weather image i' with dense weather particles removed as illustrated in Fig. 3. **Lens Effect Detector (LED).** Although AEF can remove most of weather particles in the image, it doesn’t resolve the issue of occlusion caused by precipitation on the camera lens. Thus, we incorporate LED which is composed of the detection module in AttGAN [24] to identify the occluded areas, similar to [5]. Specifically, we feed the images processed by AEF into the LED to generate a confidence map $C(x, y) \in [0, 1]$ that represents the likelihood of each pixel location (x, y) being occluded. For each image, a binary mask M is generated based on the following equation:

$$M(x, y) = \mathbb{I}(C(x, y) \geq t). \quad (5)$$

Here, \mathbb{I} is the threshold function with the threshold t . The function $M(x, y)$ assigns a value of 1 to the pixel at location (x, y) if its confidence score exceeds the threshold t , indicating it is covered by occlusions. Otherwise, the pixel is set to 0.

C. 3D Scene Reconstruction with Occlusion Masks

With the restored images and generated lens effect masks, we reconstruct the scene using 3DGS. We initialize 3D Gaussians with a set of points from SfM [36]. The training and rendering follow steps introduced in Section III-A. To

update the parameters of 3D Gaussians, we utilize stochastic gradient descent with a combination of L_1 and D-SSIM loss functions. Additionally, masks generated by the lens effect detector are utilized to exclude occluded areas of the lens from loss computation during training. The L_1 loss is defined as:

$$\mathcal{L}_1 = \sum \left\| \left(\hat{I}(\mathbf{t}) - I(\mathbf{t}) \right) \circ (\mathbf{1} - \mathbf{M}) \right\|^2, \quad (6)$$

where \circ denotes element-wise multiplication, $\hat{I}(\mathbf{t})$ represents the rendered pixel color at location \mathbf{t} , $I(\mathbf{t})$ denotes the ground truth color value, and \mathbf{M} represents the lens effect mask. Similarly, the D-SSIM loss is defined as:

$$\mathcal{L}_{\text{D-SSIM}} = 1 - \text{SSIM} \left(\hat{I} \circ (\mathbf{1} - \mathbf{M}), I \circ (\mathbf{1} - \mathbf{M}) \right), \quad (7)$$

where SSIM is the structural similarity index applied to the masked images. The final training loss is given by:

$$\mathcal{L} = (1 - \lambda)\mathcal{L}_1 + \lambda\mathcal{L}_{\text{D-SSIM}}, \quad (8)$$

where $\lambda \in [0, 1]$ is a weighting factor that balances the contribution of the two loss functions. After the training process is complete, we are able to recover the clear 3D scene.

IV. EXPERIMENTS

A. Experimental Setup

Datasets. To evaluate the effectiveness of the 3D reconstruction models under adverse weather conditions, we conduct a new, diverse, and challenging benchmark that includes both synthetic and real-world scenarios. For the synthetic dataset, we use basic scenes provided by Deblur-NeRF [37] and edit them in Blender [38] to generate multi-view weather images. To simulate realistic snowy conditions, we employ a snow material add-on and apply snow cover to various scene elements. Additionally, we design a particle system capable of emitting particles with customized physics that closely resemble real snowflakes and raindrops. To enhance the authenticity of the captured images and better emulate real-world camera effects, we apply motion blur during the scene rendering process. Furthermore, to achieve a denser weather effect, we utilize OpenCV to enhance the overall visual realism of the weather conditions. In total, we created three distinct scenes (*i.e.*, Tanabata, Factory, Pool), each featuring snowy and rainy weather. For the real-world dataset, we generate two scenes by extracting keyframes from publicly available online videos [39], [40] captured in snowy and rainy weather, using them as multi-view image inputs.

Implementation Details. We develop the atmospheric effect filter using the pretrained task plugins from Liu et al. [32]. To remove atmospheric occlusions, we guide a pretrained Stable Diffusion model [31] using text prompts based on specific weather effects. We train the Lens Effect Detector using the dataset provided by Qian et al. [24] and further enhance the generated masks with averaging. Our 3D reconstruction model employs the 3D Gaussian Splatting framework [7], trained on multi-view images with corresponding masks for 30,000 iterations on a single RTX 3090 GPU.

Baselines and Evaluation Metric. To evaluate the visual quality of the reconstructed scenes, we display images rendered by our method against those produced by state-of-the-art 3D reconstruction models, including vanilla NeRF [41], DerainNeRF [5], vanilla 3DGS [7] and GS-W [12]. For quantitative evaluation, we benchmark our approach against these models using three standard metrics: Peak Signal-to-Noise Ratio (PSNR), Structural Similarity Index Measure (SSIM), and Learned Perceptual Image Patch Similarity (LPIPS) [42]. Notably, for real-world scenes, we perform only qualitative comparisons as ground truth data is unavailable.

B. Comparisons with the State-of-the-art Methods.

Qualitative Analysis. Fig. 4 shows the qualitative comparisons between the proposed WeatherGS and the baselines. We can obtain several observations. First, WeatherGS is highly effective at removing snowflakes, rain streaks, and occlusions from camera lenses, resulting in visually appealing 3D scenes with high-quality rendered images in both synthetic and real-world scenarios. For instance, in snowy scenes, WeatherGS effectively removes dense snowflakes that obstruct the view of the scene. In contrast, NeRF-based methods exhibit significant blurring due to over-smoothing of inconsistent views. Similarly, in rainy scenes, WeatherGS successfully removes the raindrops adhering to the camera lens, whereas other methods only partially mitigate the weather effects. This effectiveness is attributed to the proposed dense-to-sparse strategy, where the LED module easily extracts occlusions after the AEF module removes the dense weather particles. Second, although DerainNeRF can remove water droplets from the camera lens, it produces inconsistent reconstructions, leading to fragmented and blurred areas, which is also observed in vanilla-NeRF. These inconsistencies stem from the varying appearances of snowflakes and rain streaks across different images, which disrupt NeRF model training.

Quantitative Analysis. The quantitative results of snowy and rainy scenes are listed in Table. I and Table. II. The results show that our model achieves the highest PSNR, as well as the lowest LPIPS on average, indicating superior similarity to clean scenes compared to other approaches. However, in certain scenes, vanilla 3DGS and GS-W occasionally surpass our method in SSIM. This can be attributed to the use of preprocessed images in our model for training, whereas vanilla 3DGS and GS-W utilize the original input images. Although the latter can reconstruct weather particles, their sparse distribution in these cases does not significantly impact the SSIM metric. Despite this, WeatherGS outperforms in reconstructing scenes that are closer to clean, realistic appearances across various weather conditions

C. Ablation Studies

To evaluate the effectiveness of our framework, we compare our model’s performance with and without the preprocessing modules, as well as using different 3D reconstruction model backends. Comparisons are conducted across all synthetic scenes, including both snowy and rainy scenarios.




Fig. 4: Qualitative results on synthetic and real-world datasets under snowy and rainy conditions. NeRF-based methods show blurring and inaccurately rendered regions, while 3DGS-based approaches struggle to remove weather artifacts and camera occlusions. In contrast, WeatherGS successfully eliminates these weather-related disturbances, producing clearer, high-quality rendering results in both scenarios.

AEF and LED. As illustrated in Fig. 5, incorporating the Atmospheric Effect Filter (AEF) alone effectively reduces weather particles in the processed images but fails to address occlusions on the camera lens. Similarly, using only the mask generated by the Lens Effect Detector (LED) to exclude occluded areas during training can remove occlusions but is insufficient for eliminating snowflakes and rain streaks.

While integrating both components may introduce minor impacts to structural details due to the diffusion process, it significantly improves overall visual quality, as evidenced by the highest PSNR and lowest LPIPS shown in Table III.


3D Reconstruction Model. To highlight the advantages of utilizing 3DGS as the backend for our 3D reconstruction model, we perform a comparative analysis between our

TABLE I: Comparison of PSNR, SSIM, and LPIPS for Different Models on Snowy Scenes

Model	Tanabata-snow			Pool-snow			Factory-snow			Average		
	PSNR↑	SSIM↑	LPIPS↓	PSNR↑	SSIM↑	LPIPS↓	PSNR↑	SSIM↑	LPIPS↓	PSNR↑	SSIM↑	LPIPS↓
NeRF [6]	21.377	0.729	0.215	21.820	0.731	0.376	21.666	0.612	0.383	21.621	0.691	0.325
DerainNeRF [5]	23.428	0.763	0.175	23.382	0.752	0.363	23.381	0.652	0.335	23.397	0.722	0.291
3DGS [7]	22.589	0.836	0.144	26.431	0.860	0.145	20.860	0.768	0.234	23.293	0.821	0.174
GS-W [12]	20.856	0.793	0.200	25.848	0.863	0.159	21.897	0.761	0.248	22.867	0.806	0.202
WeatherGS (Ours)	23.625	0.796	0.143	27.596	0.864	0.137	23.977	0.700	0.221	25.066	0.787	0.167

TABLE II: Comparison of PSNR, SSIM, and LPIPS for Different Models on Rainy Scenes

Model	Tanabata-rain			Pool-rain			Factory-rain			Average		
	PSNR↑	SSIM↑	LPIPS↓	PSNR↑	SSIM↑	LPIPS↓	PSNR↑	SSIM↑	LPIPS↓	PSNR↑	SSIM↑	LPIPS↓
NeRF [6]	20.860	0.564	0.370	25.324	0.771	0.183	14.305	0.276	0.543	20.163	0.537	0.365
DerainNeRF [5]	22.342	0.602	0.326	18.934	0.581	0.401	14.285	0.273	0.540	18.520	0.485	0.422
3DGS [7]	21.333	0.609	0.338	26.994	0.817	0.183	21.406	0.601	0.329	23.244	0.676	0.283
GS-W [12]	21.185	0.537	0.402	23.255	0.786	0.191	21.218	0.607	0.366	23.244	0.676	0.283
WeatherGS (Ours)	23.623	0.628	0.232	24.370	0.805	0.140	23.016	0.620	0.218	23.670	0.684	0.197




(a) w/o AEF (b) w/o LED (c) Ours

Fig. 5: The comparison results of with and without AEF and LED.

TABLE III: Comparison of PSNR, SSIM, and LPIPS metrics with and without AEF and LED.

Model	PSNR ↑	SSIM ↑	LPIPS ↓
w/o AEF	24.3661	0.7452	0.2049
w/o LED	23.9460	0.7239	0.1986
Ours (Full)	24.6266	0.7395	0.1808

approach with NeRF and 3DGS as the underlying frameworks. We evaluate both image quality and computational performance including GPU memory usage, training time, and rendering time. As demonstrated in Fig. 6 and Table. IV, while our method using NeRF is capable of reconstructing relatively clear scenes, it exhibits notable blur effects and diminished texture details. Furthermore, the significantly higher GPU memory requirements, along with prolonged training and rendering times, greatly limit the practical applicability of the NeRF-based approach. In contrast, by employing 3DGS as the backend, our method achieves superior scene reconstruction with greater texture fidelity, while also demonstrating improved computational efficiency. This makes our approach more feasible for real-time applications and scalable to more complex environments.



(a) Ours (NeRF) (b) Ours (3DGS) (c) Ground Truth

Fig. 6: The comparison results of using NeRF and 3DGS backend.

TABLE IV: Comparison of Average Performance Metrics, Training Time, and Rendering Time for Different Models

Model	Image Quality			Computational Performance		
	PSNR	SSIM	LPIPS	GPU Mem.	Training	Render
Ours-NeRF	22.288	0.648	0.363	7.8G	~ 395 mins	32.3 sec
Ours-3DGS	24.627	0.740	0.181	1.1G	~ 28 mins	0.02 sec

V. DISCUSSION AND CONCLUSION

In this work, we introduce WeatherGS, a novel approach for 3D scene reconstruction from multi-view images affected by adverse weather, built on 3D Gaussian Splatting (3DGS). By utilizing a specially designed *dense-to-sparse* mechanism, WeatherGS effectively addresses the challenges posed by weather-induced artifacts, such as dense particles and severe lens occlusions, significantly enhancing the generalization capability of 3DGS in outdoor environments. Furthermore, we establish a diverse and challenging benchmark to evaluate the performance of 3D reconstruction models under various weather conditions. Both qualitative and quantitative results on this benchmark demonstrate that WeatherGS consistently outperforms state-of-the-art reconstruction methods, rendering clear scenes regardless of weather conditions.

REFERENCES

- [1] H. Wang, X. Xu, K. Xu, and R. W. Lau, "Lighting up nerf via unsupervised decomposition and enhancement," in *Proceedings of the IEEE/CVF International Conference on Computer Vision*, 2023, pp. 12 632–12 641.
- [2] Z. Cui, L. Gu, X. Sun, X. Ma, Y. Qiao, and T. Harada, "Aleth-nerf: Illumination adaptive nerf with concealing field assumption," in *Proceedings of the AAAI Conference on Artificial Intelligence*, 2024.
- [3] D. Lee, M. Lee, C. Shin, and S. Lee, "Dp-nerf: Deblurred neural radiance field with physical scene priors," in *Proceedings of the IEEE/CVF Conference on Computer Vision and Pattern Recognition (CVPR)*, June 2023, pp. 12 386–12 396.
- [4] W. Chen and L. Liu, "Deblur-gs: 3d gaussian splatting from camera motion blurred images," *Proceedings of the ACM on Computer Graphics and Interactive Techniques*, vol. 7, no. 1, pp. 1–15, 2024.
- [5] Y. Li, J. Wu, L. Zhao, and P. Liu, "Derainnerf: 3d scene estimation with adhesive waterdrop removal," 2024.
- [6] B. Mildenhall, P. P. Srinivasan, M. Tancik, J. T. Barron, R. Ramamoorthi, and R. Ng, "Nerf: Representing scenes as neural radiance fields for view synthesis," *Communications of the ACM*, vol. 65, no. 1, pp. 99–106, 2021.
- [7] B. Kerbl, G. Kopanas, T. Leimkühler, and G. Drettakis, "3d gaussian splatting for real-time radiance field rendering," *ACM Transactions on Graphics*, vol. 42, no. 4, July 2023. [Online]. Available: <https://repo-sam.inria.fr/fungraph/3d-gaussian-splatting/>
- [8] Z. Guo, W. Zhou, L. Li, M. Wang, and H. Li, "Motion-aware 3d gaussian splatting for efficient dynamic scene reconstruction," *arXiv preprint arXiv:2403.11447*, 2024.
- [9] J. Luiten, G. Kopanas, B. Leibe, and D. Ramanan, "Dynamic 3d gaussians: Tracking by persistent dynamic view synthesis," *arXiv preprint arXiv:2308.09713*, 2023.
- [10] Z. Yang, H. Yang, Z. Pan, X. Zhu, and L. Zhang, "Real-time photo-realistic dynamic scene representation and rendering with 4d gaussian splatting," *arXiv preprint arXiv:2310.10642*, 2023.
- [11] Y. Chen, C. Gu, J. Jiang, X. Zhu, and L. Zhang, "Periodic vibration gaussian: Dynamic urban scene reconstruction and real-time rendering," *arXiv preprint arXiv:2311.18561*, 2023.
- [12] D. Zhang, C. Wang, W. Wang, P. Li, M. Qin, and H. Wang, "Gaussian in the wild: 3d gaussian splatting for unconstrained image collections," *arXiv preprint arXiv:2403.15704*, 2024.
- [13] J. Ren, L. Pan, J. Tang, C. Zhang, A. Cao, G. Zeng, and Z. Liu, "Dreamgaussian4d: Generative 4d gaussian splatting," *arXiv preprint arXiv:2312.17142*, 2023.
- [14] V. Voleti, C.-H. Yao, M. Boss, A. Letts, D. Pankratz, D. Tochilkin, C. Laforte, R. Rombach, and V. Jampani, "Sv3d: Novel multi-view synthesis and 3d generation from a single image using latent video diffusion," *arXiv preprint arXiv:2403.12008*, 2024.
- [15] J. Tang, Z. Chen, X. Chen, T. Wang, G. Zeng, and Z. Liu, "Lgm: Large multi-view gaussian model for high-resolution 3d content creation," *arXiv preprint arXiv:2402.05054*, 2024.
- [16] Y. Chen, Z. Chen, C. Zhang, F. Wang, X. Yang, Y. Wang, Z. Cai, L. Yang, H. Liu, and G. Lin, "Gaussianeditor: Swift and controllable 3d editing with gaussian splatting," in *Proceedings of the IEEE/CVF Conference on Computer Vision and Pattern Recognition*, 2024, pp. 21 476–21 485.
- [17] K. Liu, F. Zhan, M. Xu, C. Theobalt, L. Shao, and S. Lu, "Stylegaussian: Instant 3d style transfer with gaussian splatting," *arXiv preprint arXiv:2403.07807*, 2024.
- [18] M. Ye, M. Danelljan, F. Yu, and L. Ke, "Gaussian grouping: Segment and edit anything in 3d scenes," *arXiv preprint arXiv:2312.00732*, 2023.
- [19] S. Roth and M. J. Black, "Fields of experts: A framework for learning image priors," in *2005 IEEE Computer Society Conference on Computer Vision and Pattern Recognition (CVPR'05)*, vol. 2. IEEE, 2005, pp. 860–867.
- [20] L. I. Rudin, S. Osher, and E. Fatemi, "Nonlinear total variation based noise removal algorithms," *Physica D: nonlinear phenomena*, vol. 60, no. 1-4, pp. 259–268, 1992.
- [21] W.-T. Chen, H.-Y. Fang, J.-J. Ding, C.-C. Tsai, and S.-Y. Kuo, "Jstasr: Joint size and transparency-aware snow removal algorithm based on modified partial convolution and veiling effect removal," in *European Conference on Computer Vision*, 2020.
- [22] K. Zhang, R. Li, Y. Yu, W. Luo, and C. Li, "Deep dense multi-scale network for snow removal using semantic and geometric priors," *IEEE Transactions on Image Processing*, 2021.
- [23] D. Ren, W. Zuo, Q. Hu, P. Zhu, and D. Meng, "Progressive image deraining networks: A better and simpler baseline," in *Proceedings of the IEEE/CVF conference on computer vision and pattern recognition*, 2019, pp. 3937–3946.
- [24] R. Qian, R. T. Tan, W. Yang, J. Su, and J. Liu, "Attentive generative adversarial network for raindrop removal from a single image," in *Proceedings of the IEEE conference on computer vision and pattern recognition*, 2018, pp. 2482–2491.
- [25] Q. Wen, Y. Wu, and Q. Chen, "Video waterdrop removal via spatio-temporal fusion in driving scenes," in *2023 IEEE International Conference on Robotics and Automation (ICRA)*. IEEE, 2023, pp. 10 003–10 009.
- [26] Y.-F. Liu, D.-W. Jaw, S.-C. Huang, and J.-N. Hwang, "Desnownet: Context-aware deep network for snow removal," *IEEE Transactions on Image Processing*, vol. 27, no. 6, pp. 3064–3073, 2018.
- [27] X. Li, J. Wu, Z. Lin, H. Liu, and H. Zha, "Recurrent squeeze-and-excitation context aggregation net for single image deraining," in *Proceedings of the European conference on computer vision (ECCV)*, 2018, pp. 254–269.
- [28] C. Qian, M. Rezaei, S. Anwar, W. Li, T. Hussain, M. Azarmi, and W. Wang, "Allweather-net: Unified image enhancement for autonomous driving under adverse weather and low-light conditions," in *International Conference on Pattern Recognition*. Springer, 2025, pp. 151–166.
- [29] J. M. J. Valanarasu, R. Yasarla, and V. M. Patel, "Transweather: Transformer-based restoration of images degraded by adverse weather conditions," 2021.
- [30] R. Li, R. T. Tan, and L.-F. Cheong, "All in one bad weather removal using architectural search," in *Proceedings of the IEEE/CVF conference on computer vision and pattern recognition*, 2020, pp. 3175–3185.
- [31] R. Rombach, A. Blattmann, D. Lorenz, P. Esser, and B. Ommer, "High-resolution image synthesis with latent diffusion models," 2021.
- [32] Y. Liu, Z. Ke, F. Liu, N. Zhao, and R. W. Lau, "Diff-plugin: Revitalizing details for diffusion-based low-level tasks," in *Proceedings of the IEEE/CVF Conference on Computer Vision and Pattern Recognition*, 2024, pp. 4197–4208.
- [33] A. Radford, J. W. Kim, C. Hallacy, A. Ramesh, G. Goh, S. Agarwal, G. Sastry, A. Askell, P. Mishkin, J. Clark, *et al.*, "Learning transferable visual models from natural language supervision," in *International conference on machine learning*. PMLR, 2021, pp. 8748–8763.
- [34] K. He, X. Zhang, S. Ren, and J. Sun, "Deep residual learning for image recognition," in *Proceedings of the IEEE conference on computer vision and pattern recognition*, 2016, pp. 770–778.
- [35] D. P. Kingma, "Auto-encoding variational bayes," *arXiv preprint arXiv:1312.6114*, 2013.
- [36] J. L. Schonberger and J.-M. Frahm, "Structure-from-motion revisited," in *Proceedings of the IEEE conference on computer vision and pattern recognition*, 2016, pp. 4104–4113.
- [37] L. Ma, X. Li, J. Liao, Q. Zhang, X. Wang, J. Wang, and P. V. Sander, "Deblur-nerf: Neural radiance fields from blurry images," 2021.
- [38] R. Hess, *Blender Foundations: The Essential Guide to Learning Blender 2.6*. Focal Press, 2010.
- [39] "Video link." [Online]. Available: https://www.youtube.com/watch?v=8_lfemRqLpc&t=684s
- [40] "Video link." [Online]. Available: <https://www.youtube.com/watch?v=UXQPz2qiJrc&t=854s>
- [41] B. Mildenhall, P. P. Srinivasan, M. Tancik, J. T. Barron, R. Ramamoorthi, and R. Ng, "Nerf: Representing scenes as neural radiance fields for view synthesis," 2020.
- [42] R. Zhang, P. Isola, A. A. Efros, E. Shechtman, and O. Wang, "The unreasonable effectiveness of deep features as a perceptual metric," in *Proceedings of the IEEE conference on computer vision and pattern recognition*, 2018, pp. 586–595.