

# Learning Early Social Maneuvers for Enhanced Social Navigation

Yigit YILDIRIM, Mehmet SUZER and Emre UGUR

**Abstract**—Socially compliant navigation is an integral part of safety features in Human-Robot Interaction. Traditional approaches to mobile navigation prioritize physical aspects, such as efficiency, but social behaviors gain traction as robots appear more in daily life. Recent techniques to improve the social compliance of navigation often rely on predefined features or reward functions, introducing assumptions about social human behavior. To address this limitation, we propose a novel Learning from Demonstration (LfD) framework for social navigation that exclusively utilizes raw sensory data. Additionally, the proposed system contains mechanisms to consider the future paths of the surrounding pedestrians, acknowledging the temporal aspect of the problem. The final product is expected to reduce the anxiety of people sharing their environment with a mobile robot, helping them trust that the robot is aware of their presence and will not harm them. As the framework is currently being developed, we outline its components, present experimental results, and discuss future work towards realizing this framework.

## I. INTRODUCTION

It is a common sight for many to see other people peeping at a robot with apprehension as it passes nearby. Nowadays, the idea that the spatial positioning of the mobile robot contributes to the persistent hostile attitude towards them is supported by many Human-Robot Interaction (HRI) studies, such as [1]. Conventional approaches to mobile robot navigation have addressed the physical aspects of the problem, to improve the efficiency [2], and to realize collision-free navigation [3], [4]. Nowadays, as robots have started penetrating our daily environments, robotic systems are expected to exhibit social behaviors to facilitate their acceptance in social environments. From the navigation perspective, such behaviors might include avoiding personal zone intrusions, not passing between a group of people, etc. A complete list of scenarios is given in [5]. In broad terms, robot navigation that complies with the social norms of the people is called socially compliant or social navigation [6]. The sketch given in Fig. 1 describes this behavior. For a formal description, see [7].

Researchers have adopted different strategies to increase the social compatibility of robotic navigation. While some studies take the indirect strategy of decreasing the discomfort [8] by avoiding confrontations with people, the majority aim at increasing the comfort of the people around the robot. For that purpose, early studies used hand-crafted utility functions to steer away from the people around. Social Force Model (SFM), [9], is one of the early models that adopted this idea. On the contrary, [10] argues that social compliance requires

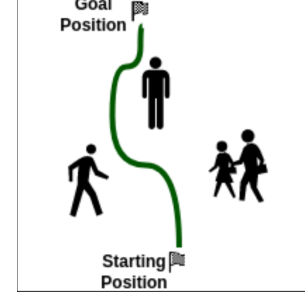


Fig. 1. A socially compliant navigation path. Even though the path is suboptimal in terms of time and energy, it is socially more acceptable.

more flexible policies, and data-driven techniques provide this capability. In this respect, Reinforcement Learning (RL) offers many improvements, as shown in [11], but the requirement for a carefully designated reward function leads to making unproven assumptions about socialness.

To alleviate the reward engineering requirement and assumptions about the human navigation model, frameworks that follow the Learning from Demonstration (LfD) paradigm offer a remedy. Inverse Reinforcement Learning (IRL) is a widely employed LfD framework for social navigation, [12]. IRL uses demonstration data to find the reward function, leading to the policy that the agent might be following. Even though IRL approaches learn the reward function from expert demonstrations, the need for predefined features transforms the assumptions made on the reward level to the feature level. A purely data-driven LfD technique that extracts features from the data would not need such hypotheses. Furthermore, [13] describes the value of continuously modeling and predicting the world for autonomous agents. In [14], the authors state their belief that the trajectory prediction of other pedestrians influences the navigational path of a person. More recent studies, e.g. [15], also share this perspective, but propose different ways to address the issue, such as modeling navigational interactions with spatiotemporal representations. Therefore, a more holistic approach should inevitably consider the future positions of pedestrians to model and realize social navigation properly.

This paper presents our envisioned LfD framework to incorporate early maneuvers into the social navigation frameworks for improved social compliance, which is one of the safety features affecting HRI, [16]. This novel framework will rely only on the raw sensory data, not on any external assumptions. Also, it is planned to have an integrated trajectory-forecasting mechanism to address the temporal aspect of the navigation. After a literature review in Section

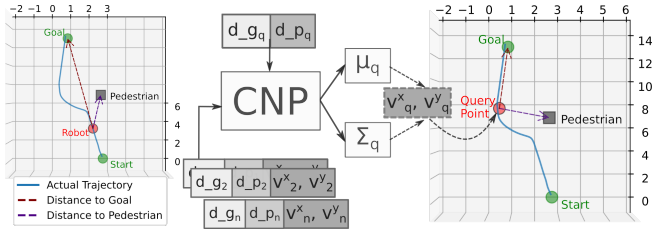


Fig. 2. The local planner module used in [20]. In this model, the neural network is fed information about the destination of the robot and the position of the closest pedestrian and outputs the appropriate velocity commands for the base.

II, the individual constituents of the proposed framework are presented in Section III. Later, in Section IV, we present the latest findings with the current state of these modules. Finally, in Section V, we share the conclusions we have drawn and propose a plan to implement the framework.

## II. RELATED WORK

Earlier techniques to improve the social aspects of robot navigation mostly use manually designed controllers, [14], [17]. These controllers move the robot according to a set of predefined rules that increase the socialness of the navigation based on related assumptions. The proxemics theory, [18], provided a basis for numerous studies by describing the abstract social zones around the people. Although the robot navigates toward a global target, these approaches are reactive in that they only consider the local surroundings of the robot, which often leads to the freezing robot problem, [19].

Due to the advances in data-driven control approaches, researchers have proposed more flexible frameworks. As new metrics have been proposed to assess the socialness of a navigation system, the use of RL is justified with a reward function that aims to maximize the performance of these metrics. Therefore, with carefully designated objective functions that describe the social context of the robot, RL-based approaches are employed in numerous studies to teach robots socially compliant navigation policies, such as [11], [21], [22], [23], [24]. On the other hand, to the best of our knowledge, there is no consensus on what social is and how it reflects on pedestrians yet in the literature. Without such a formal description, these reward functions and metrics are only partially sufficient to explain this social behavior.

To avoid (1) the reward-engineering requirement and (2) searching for a suboptimal policy because of the partially descriptive objective function, directly modeling and imitating human navigation is a reasonable approach. The LfD paradigm provides different means of achieving this goal. Conventionally, IRL is one of the most employed approaches in the social navigation domain. Researchers in earlier IRL applications, such as [25], [6], [10], represent the reward function as a linear combination of predefined features. As expected, with more extensive feature sets, the resemblance of the extracted policy to actual human navigation increases. On the other hand, similar considerations about

reward engineering also apply here. In [26], researchers apply Maximum Entropy Deep IRL (MEDIRL) to directly learn social compliance from the raw sensory data only in static environments as more complex mechanisms are needed to achieve the same goal in realistic environments.

Other LfD approaches, such as Imitation Learning and Behavior Cloning (BC), attempt to learn the policy directly, skipping the reward function. In [15], a BC agent is trained to realize socially compliant navigation using the data collected in real-world settings with a teleoperated robot. The use of actual navigation data eliminates the criticism that many other studies face: using only the simulated navigation data, data-driven models can, at best, learn the model that already controls the simulated agents. In [20], researchers again used real-world data to improve the social navigation capabilities using a framework consisting of two Conditional Neural Processes (CNPs), [27]. CNP is an LfD framework that contains an Encoder and a Query Network to model and synthesize skills demonstrated by experts. Accordingly, the mechanism given in Fig. 2 is proposed as the local planner where a CNP-based module learns to control the robot, incorporating social maneuvers into kinematics calculations. Aside from the fact that joining these two different problems together unessentially complicates the learning process, this framework has another shortcoming: it neglects the temporal aspect of human navigation by assuming that only the k-closest pedestrians affect the navigation trajectory.

In this study, we introduce a novel social navigation framework that is currently under development and aims to improve the one proposed in [20]. The intended framework takes into account several critical issues, such as avoiding predetermined rules about human comfort/discomfort, learning from the raw sensory data collected in the real world, and considering the forecasted paths of pedestrians. As the framework is currently being developed, in this paper, we will limit our focus to the individual components but not the entire system.

## III. METHOD

Pedestrians avoid spatial discomfort during navigation by collaboratively exhibiting social maneuvers. In mobile navigation, this kind of behavior can be achieved at the local controller level as it does not directly influence the destination of the navigation. Therefore, we propose to employ a CNP-based LfD module which is used to teach the robot spatial social norms, such as maneuvering at a distance, not invading personal zones, etc., in combination with an off-the-shelf local planner, such as DWA ([28]). This way, the robot can handle the necessary kinematics to realize the learned social maneuvers. In the following, we elaborate on these improvements.

### A. Incorporating the Future Predictions

In contrast to what is proposed in [20], it is evident that the spatial proximity of others is not the sole determinant of an agent's navigation trajectory. People probably precompute other's trajectories and based on this prediction, they decide

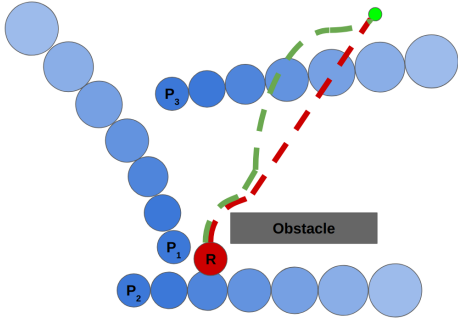


Fig. 3. An environment with 3 pedestrians, a robot, and an obstacle. The nonsocial behavior is illustrated with the red path. Even though  $P_1$  and  $P_2$  are closer to the robot, the pedestrian whose trajectory affects the robot is  $P_3$ , since only  $P_3$  presents the chance of encounter. Therefore the robot should follow the green path to avoid future encounters.

on their own path in advance, [14], requiring to consider the trajectories not just spatially but also temporally. To depict this idea, a scenario is illustrated in Fig. 3 where trajectory predictions of pedestrians are given with fading circles to indicate the increasing uncertainty. Due to the explicit social behavior in such scenarios, we believe that it is inevitable to consider future encounters in path planning.

To predict the trajectories of other agents, we use an LSTM-based RL approach, given in [21]. Despite the presumably incomplete objective that RL approaches have, we believe that this approach provides tolerable forecasts for the trajectories of others. To include this information in the robot's local planner, we propose the mechanism given in Fig. 4.

#### B. Improving the Environmental Awareness

The assumption that only a fixed number of pedestrians influence a person's trajectory is incorrect in reality but required for learning systems as the computation graph for the network is prepared before the training. To relax this constraint, following the idea presented in [29], we propose to use a Convolutional Neural Network (CNN) as a state encoder to incorporate the entire environment information into trajectory learning. The proposed model is given in Fig.

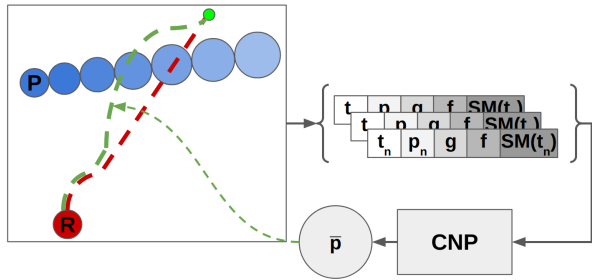


Fig. 4. To include predicted future trajectories in the planning mechanism, the proposed approach is to feed them to the CNP-based LfD architecture. The neural network takes in tuples of the timestep, current position, navigation goal, the predicted trajectory of the pedestrian, and the trajectory of the robot within the next few time steps. It outputs the predicted trajectory in a local window, allowing it to be converted into a local planner.

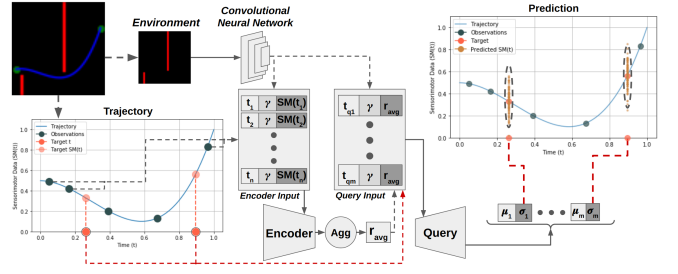


Fig. 5. The use of a CNN as state encoder. The environment is presented as a 2D image where red bars signify the randomly placed obstacles and the blue trajectory shows the expert demonstration. CNN processes the image and produces a fixed-size state encoding which is concatenated to the Encoder's input. The Query produces predictions using this information.

5, where the environment is represented as an image. In the final version of the proposed framework, we aim to use the output of a 360° lidar directly. The Encoder Network takes in  $(t, \gamma$  and  $SM(t)$ ) tuples where  $t$  denotes the timestep,  $SM$  the sensorimotor response of the robot, and  $\gamma$  contains the state encoding, which is produced by the CNN. Its output is concatenated with query timesteps to obtain the input for the Query Network. In the end, the Query Network produces  $SM$  predictions as normal distributions for the given queries. The loss is calculated as the negative log-likelihood of the actual  $SM$  value under these distributions and given in Equation 1. The entire system is trained end-to-end with this loss.

$$\mathcal{L} = -\log P(SM(t_q) | \mathcal{N}(\mu_q, \text{softplus}(\sigma_q))). \quad (1)$$

The utilization of a 360° lidar and the CNN is expected to eliminate the assumption that only the  $k$ -closest pedestrians influence the social trajectory of the robot.

## IV. EXPERIMENTS AND RESULTS

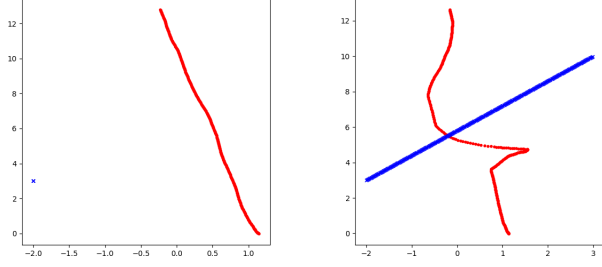
### A. The Incorporation of Future Trajectories

As noted earlier, we have not integrated these components into a working framework yet. Therefore, current results fail to represent the collaborative nature of this phenomenon. On the other hand, under the assumption that other components are working as expected, the influence of others can be modeled by the approach given in Section III-A. Given that the trajectory forecasting mechanism produces predictions for pedestrians, our CNP-based model evidently learns better trajectories. Two scenarios are presented in Fig. 6.

From these results, it is apparent that this component can effectively incorporate future predictions into the local planner of the robot. In combination with the CNN, a changing number of pedestrian trajectories can be modeled in our system.

### B. The use of CNN as a state encoder

At this time, we do not have the results with the data collected in real-world settings. Nonetheless, we provide the results of the experiments on synthetically generated environments. These environments consist of 2 randomly placed



(a) Predicted trajectory of a robot (shown with  $\bullet$ ) in the presence of a stationary pedestrian (shown with  $\times$ ). (b) Predicted trajectory of the robot where the other pedestrian is moving indifferently towards a destination.

Fig. 6. Effects of the predicted trajectories on the planned trajectory of the robot. In either case, the robot's motion starts and ends at the same location.

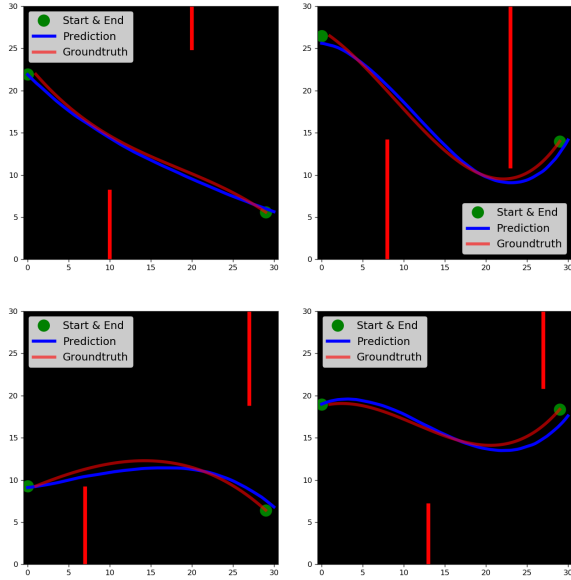


Fig. 7. Example results of the utilization of CNN use as a state encoder in combination with the CNP. Here, a CNN is fed with the environmental information, and a CNP is tasked to learn the trajectory that avoids obstacles.

obstacles of random heights and random start and destination positions. The trajectory is found using an obstacle-avoiding A\* search and smoothed using polynomial regression.

After the generation of these environments, they are used in training the model. The environment without the trajectory is given to the CNN to create state encodings,  $\gamma$ , which is in turn, concatenated with the samples of the trajectory-learning CNP. CNP produces target SM values that produce a loss which is backpropagated to adjust network parameters. All neural networks; CNN, Encoder, and Query, are trained end-to-end with the same loss.

The results presented in Fig. 7 show that it is possible to encode high-dimensional state information with CNNs to use them later to model trajectories. When used instead of the image of the environment, we expect to see a similar performance with the point cloud data that the lidar sensor

produces.

## V. CONCLUSION AND FUTURE WORK

Our exploration of Learning from Demonstration (LfD) frameworks for social navigation highlights the necessity for methods that alleviate the reliance on predefined features or reward functions. While existing approaches, such as Inverse Reinforcement Learning (IRL), offer promising avenues, they still impose assumptions about human behavior at either the reward or feature level. Our proposed framework aims to overcome these limitations by leveraging raw sensory data exclusively, paving the way for a more adaptable and naturalistic approach to social navigation.

Moving forward, our focus will be shifted towards evaluating the abovementioned components with real-world data. Although there is a scarcity of data resources in social navigation, two recent studies, [15] and [30], have significantly contributed by providing datasets collected in the real world. If the components we propose are found successful on these real data, we plan to combine them together. The trajectory-forecasting module is planned to make predictions for pedestrians in a local window of a radius larger than 4 meters around the robot. The choice of 4 meters as the radius of the local window is based on [31] where it is stated that people feel safer when the robot is at least 4 meters away from themselves. These forecasts will be encoded with a CNN and the trajectories themselves are planned to be learned by the CNP-based module. Additionally, we plan to investigate the scalability of our framework and its practical applicability to mobile robots. To achieve this, we plan to integrate the entire framework into an off-the-shelf local planner, such as DWA to be easily deployed on actual mobile robots.

Subsequently, we want to evaluate our claim of enhanced social compliance and therefore trust in robot navigation. This involves (1) conducting experiments in various real-world scenarios to assess the overall performance of the entire system and (2) evaluating the psychological effects introduced by the interaction with the robot. The scenarios and metrics used in the quantitative evaluation will be taken from [5] while ideas presented in [32] will be followed for the psychological assessment of this nonverbal interaction.

Currently, unimodal trajectory forecasts are being used in the system. In the future, this study can be expanded to pay the appropriate regard to the multimodal nature of the navigation. To this end, utilization of intention estimation mechanisms, such as [33], and multimodal LfD frameworks, such as [34], should be considered. Ultimately, we aim to develop a data-driven solution that enables robots to navigate socially compliantly, fostering greater acceptance and integration into human-centric settings.

## ACKNOWLEDGEMENT

This research is supported by the European Union under the INVERSE project (101136067). The source codes are available at [https://github.com/yildirimyigit/sn\\_w\\_cnps](https://github.com/yildirimyigit/sn_w_cnps).

## REFERENCES

- [1] C. Bartneck, T. Belpaeme, F. Eyssel, T. Kanda, M. Keijsers, and S. Šabanović, *Human-robot interaction: An introduction*. Cambridge University Press, 2020.
- [2] C. Rösmann, F. Hoffmann, and T. Bertram, “Integrated online trajectory planning and optimization in distinctive topologies,” *Robotics and Autonomous Systems*, vol. 88, pp. 142–153, 2017.
- [3] O. Khatib, “Real-time obstacle avoidance for manipulators and mobile robots,” *The international journal of robotics research*, vol. 5, no. 1, pp. 90–98, 1986.
- [4] W. Burgard, A. B. Cremers, D. Fox, D. Hähnel, G. Lakemeyer, D. Schulz, W. Steiner, and S. Thrun, “Experiences with an interactive museum tour-guide robot,” *Artificial intelligence*, vol. 114, no. 1-2, pp. 3–55, 1999.
- [5] A. Francis, C. Pérez-d’Arpino, C. Li, F. Xia, A. Alahi, R. Alami, A. Bera, A. Biswas, J. Biswas, R. Chandra, *et al.*, “Principles and guidelines for evaluating social robot navigation algorithms,” *arXiv preprint arXiv:2306.16740*, 2023.
- [6] H. Kretschmar, M. Spies, C. Sprunk, and W. Burgard, “Socially compliant mobile robot navigation via inverse reinforcement learning,” *The International Journal of Robotics Research*, vol. 35, no. 11, pp. 1289–1307, 2016.
- [7] C. Mavrogiannis, F. Baldini, A. Wang, D. Zhao, P. Trautman, A. Steinfeld, and J. Oh, “Core challenges of social robot navigation: A survey,” *ACM Transactions on Human-Robot Interaction*, vol. 12, no. 3, pp. 1–39, 2023.
- [8] G. Diego and T. K. O. Arras, “Please do not disturb! minimum interference coverage for social robots,” in *2011 IEEE/RSJ International Conference on Intelligent Robots and Systems*. IEEE, 2011, pp. 1968–1973.
- [9] D. Helbing and P. Molnar, “Social force model for pedestrian dynamics,” *Physical review E*, vol. 51, no. 5, p. 4282, 1995.
- [10] D. Vasquez, B. Okal, and K. O. Arras, “Inverse reinforcement learning algorithms and features for robot navigation in crowds: an experimental comparison,” in *2014 IEEE/RSJ International Conference on Intelligent Robots and Systems*. IEEE, 2014, pp. 1341–1346.
- [11] Y. F. Chen, M. Liu, M. Everett, and J. P. How, “Decentralized non-communicating multiagent collision avoidance with deep reinforcement learning,” in *2017 IEEE international conference on robotics and automation (ICRA)*. IEEE, 2017, pp. 285–292.
- [12] P. Abbeel and A. Y. Ng, “Apprenticeship learning via inverse reinforcement learning,” in *Proceedings of the twenty-first international conference on Machine learning*, 2004, p. 1.
- [13] T. Taniguchi, S. Murata, M. Suzuki, D. Ognibene, P. Lanillos, E. Ugur, L. Jamone, T. Nakamura, A. Cirià, B. Lara, *et al.*, “World models and predictive coding for cognitive and developmental robotics: frontiers and challenges,” *Advanced Robotics*, vol. 37, no. 13, pp. 780–806, 2023.
- [14] F. Zanlungo, T. Ikeda, and T. Kanda, “Social force model with explicit collision prediction,” *EPL (Europhysics Letters)*, vol. 93, no. 6, p. 68005, 2011.
- [15] H. Karnan, A. Nair, X. Xiao, G. Warnell, S. Pirk, A. Toshev, J. Hart, J. Biswas, and P. Stone, “Socially compliant navigation dataset (scand): A large-scale dataset of demonstrations for social navigation,” *IEEE Robotics and Automation Letters*, vol. 7, no. 4, pp. 11 807–11 814, 2022.
- [16] A. Zacharaki, I. Kostavelis, A. Gasteratos, and I. Dokas, “Safety bounds in human robot interaction: A survey,” *Safety science*, vol. 127, p. 104667, 2020.
- [17] G. Ferrer, A. Garrell, and A. Sanfeliu, “Robot companion: A social-force based approach with human awareness-navigation in crowded environments,” in *2013 IEEE/RSJ International Conference on Intelligent Robots and Systems*. IEEE, 2013, pp. 1688–1694.
- [18] E. Hall, *The Hidden Dimension*. New York, NY, US: Anchor Books, 1966.
- [19] P. Trautman, J. Ma, R. M. Murray, and A. Krause, “Robot navigation in dense human crowds: Statistical models and experimental studies of human–robot cooperation,” *The International Journal of Robotics Research*, vol. 34, no. 3, pp. 335–356, 2015.
- [20] Y. Yildirim and E. Ugur, “Learning social navigation from demonstrations with conditional neural processes,” *Interaction Studies*, vol. 23, no. 3, pp. 427–468, 2022.
- [21] M. Everett, Y. F. Chen, and J. P. How, “Motion planning among dynamic, decision-making agents with deep reinforcement learning,” in *2018 IEEE/RSJ International Conference on Intelligent Robots and Systems (IROS)*. IEEE, 2018, pp. 3052–3059.
- [22] C. Chen, Y. Liu, S. Kreiss, and A. Alahi, “Crowd-robot interaction: Crowd-aware robot navigation with attention-based deep reinforcement learning,” in *2019 international conference on robotics and automation (ICRA)*. IEEE, 2019, pp. 6015–6022.
- [23] T. Fan, X. Cheng, J. Pan, P. Long, W. Liu, R. Yang, and D. Manocha, “Getting robots unfrozen and unlost in dense pedestrian crowds,” *IEEE Robotics and Automation Letters*, vol. 4, no. 2, pp. 1178–1185, 2019.
- [24] P. Long, T. Fan, X. Liao, W. Liu, H. Zhang, and J. Pan, “Towards optimally decentralized multi-robot collision avoidance via deep reinforcement learning,” in *2018 IEEE international conference on robotics and automation (ICRA)*. IEEE, 2018, pp. 6252–6259.
- [25] B. D. Ziebart, N. Ratliff, G. Gallagher, C. Mertz, K. Peterson, J. A. Bagnell, M. Hebert, A. K. Dey, and S. Srinivasa, “Planning-based prediction for pedestrians,” in *2009 IEEE/RSJ International Conference on Intelligent Robots and Systems*. IEEE, 2009, pp. 3931–3936.
- [26] M. Wulfmeier, D. Rao, D. Z. Wang, P. Ondruska, and I. Posner, “Large-scale cost function learning for path planning using deep inverse reinforcement learning,” *The International Journal of Robotics Research*, vol. 36, no. 10, pp. 1073–1087, 2017.
- [27] M. Garnelo, D. Rosenbaum, C. Maddison, T. Ramalho, D. Saxton, M. Shanahan, Y. W. Teh, D. Rezende, and S. A. Eslami, “Conditional neural processes,” in *International conference on machine learning*. PMLR, 2018, pp. 1704–1713.
- [28] D. Fox, W. Burgard, and S. Thrun, “The dynamic window approach to collision avoidance,” *IEEE Robotics & Automation Magazine*, vol. 4, no. 1, pp. 23–33, 1997.
- [29] M. Y. Seker, M. Imre, J. H. Piater, and E. Ugur, “Conditional neural movement primitives,” in *Robotics: Science and Systems*, 2019.
- [30] D. M. Nguyen, M. Nazeri, A. Payandeh, A. Datar, and X. Xiao, “Musohu: Multi-modal social human navigation dataset,”
- [31] E. A. Sisbot, R. Alami, T. Siméon, K. Dautenhahn, M. Walters, and S. Woods, “Navigation in the presence of humans,” in *5th IEEE-RAS International Conference on Humanoid Robots, 2005*. IEEE, 2005, pp. 181–188.
- [32] M. Kirtay, J. Chevalère, R. Lazarides, and V. V. Hafner, “Learning in social interaction: Perspectives from psychology and robotics,” in *2021 IEEE international conference on development and learning (ICDL)*. IEEE, 2021, pp. 1–8.
- [33] N. Amirshirzad, E. Ugur, O. Bebek, and E. Oztup, “Adaptive shared control with human intention estimation for human agent collaboration,” in *2022 IEEE 18th International Conference on Automation Science and Engineering (CASE)*. IEEE, 2022, pp. 653–658.
- [34] Y. Yildirim and E. Ugur, “Conditional neural expert processes for learning from demonstration,” *arXiv preprint arXiv:2402.08424*, 2024.