

Predicting Temporal Aspects of Movement for Predictive Replication in Fog Environments

Emil Balitzki
TU Berlin & ECDF
Berlin, Germany
emb@mcc.tu-berlin.de

Tobias Pfandzelter
TU Berlin & ECDF
Berlin, Germany
tp@mcc.tu-berlin.de

David Bermbach
TU Berlin & ECDF
Berlin, Germany
db@mcc.tu-berlin.de

ABSTRACT

To fully exploit the benefits of the fog environment, efficient management of data locality is crucial. Blind or reactive data replication falls short in harnessing the potential of fog computing, necessitating more advanced techniques for predicting *where* and *when* clients will connect. While spatial prediction has received considerable attention, temporal prediction remains understudied.

Our paper addresses this gap by examining the advantages of incorporating temporal prediction into existing spatial prediction models. We also provide a comprehensive analysis of spatio-temporal prediction models, such as Deep Neural Networks and Markov models, in the context of predictive replication. We propose a novel model using Holt-Winter's Exponential Smoothing for temporal prediction, leveraging sequential and periodical user movement patterns. In a fog network simulation with real user trajectories our model achieves a 15% reduction in excess data with a marginal 1% decrease in data availability.

1 INTRODUCTION

By integrating regional data storage and servers with a cloud environment, fog computing offers advantages such as low latency and reduced bandwidth requirements [14]. As application clients constantly move and connect with different fog nodes [11], maintaining quality of service (QoS) becomes challenging and reactively transferring data becomes impractical. Predicting *where* (spatial) and *when* (temporal) data will be needed can significantly reduce latency and enhance overall QoS [53].

In order to predict future location user location is compared with previous trajectory data. Spatial prediction [20, 23, 30, 48, 55, 60, 69] can benefit from complementary contextual information to improve prediction accuracy [20, 52, 55, 60, 69, 88], e.g., topical preferences [63], social group influence [87], or traveling group influence [53]. Adding temporal context can affect predictive replication accuracy and could be combined with almost any prediction model [20, 30, 55, 63, 88]. Temporal prediction could decrease data replica holding time in a fog environment but has not been studied extensively [11].

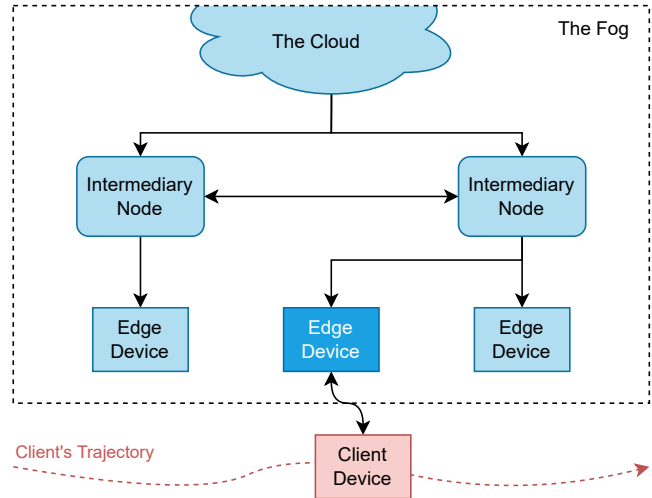


Figure 1: A fog architecture with a moving client connected to the closest edge device [14].

Between available models and characteristics of a fog data replication use case, a compromise must be made between model applicability to a specific use case and its ability to mine spatio-temporal patterns. Therefore, in this paper, we make the following contributions:

- We compare and classify spatio-temporal prediction models and discuss their characteristics and applicability for predictive replication in a fog environment problem (§3.1).
- We discuss the characteristics of the temporal context in the context of predictive replication (§3.2).
- We propose a Temporal Fusion Multi Order Markov Model (T-FOMM) with different extensions for temporal prediction (§4).
- We evaluate our model in a simulation of a fog environment using real user movement data (§5).

2 BACKGROUND

We briefly summarize concepts of fog computing and predictive replication.

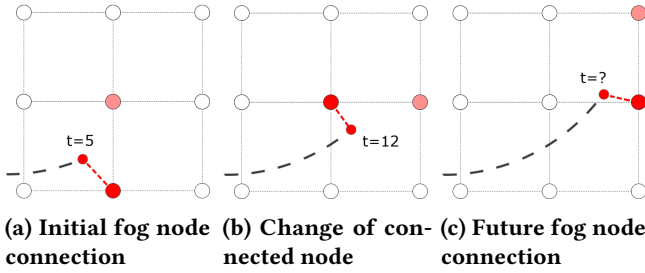


Figure 2: Example spatio-temporal predictive replication in the fog where a client moves through the fog. A spatial prediction has to be made about the future node to which the data should be replicated to (bright red node). Temporal prediction is necessary to know when movement will occur.

Fog computing. Fog computing is a combination of a highly scalable cloud, edge devices, and intermediary nodes, as shown in Fig. 1. While centralization in cloud computing has cost benefits, ease-of-use, elastic scalability, and the illusion of infinite resources [14, 15], data centers are commonly placed far from the end users, resulting in increased latency for data manipulation. In fog computing, data is stored decentralized, closer to the user. This change makes the data transfer from the storage to the processing device faster and more efficient while allowing the long-term analysis to still occur in the cloud. Additionally, due to the data being local, the network usage is decreased, requiring fewer bandwidth resources. In addition to the cloud, the fog consists of numerous, usually low-spec hardware, heterogeneous IoT devices, with limited computations in terms of processing power and storage [15]. Such devices generate enormous amounts of data, which is stored and processed in the intermediary fog nodes near the edge.

In order to utilize the low latency characteristic of the fog, user-specific data needs to be kept near the user. This can be cumbersome when application clients constantly move through the physical world, connecting to different fog nodes [11]. In an effort to solve this problem, the data can be replicated to multiple fog nodes [34, 35, 59]. However, choosing the nodes to which to replicate the data to is a complex problem, thus in order to optimize the resources, knowing *where* and *when* the end user will access the data is required.

Predictive Replication. Predictive replication can be used to proactively replicate the data to the fog node before it will be accessed by the user [11]. An example for a spatio-temporal Predictive Replication scenario can be seen in Fig. 2. First, a spatial prediction is made where the predictor predicts the next replica location(s) based on previous trajectory data.

Second, in order to decrease the excess data, the predictor needs to know *when* such replication should happen, thus adding temporal context to the prediction. With an introduction of the temporal context, the main quality to be predicted is the duration of the stay at the current location. Replicating the data immediately after arrival would increase the excess data, as a user might stay longer at a current node than it is needed for replicating the file [11]. Thus, in order to compensate for this, a value composed of the estimated transfer time, optional buffer, and the sojourn time can be calculated [11, 55]. This will assure that the file will be copied just in time for it to be accessed and not stay on the node longer than necessary.

In predictive replication in a fog environment, the client-sided data does not need to be stored in the exact node which will be predicted [11]. This may increase excess data but decrease access latency in a case of a failed prediction due to the data being available in several highly probable next nodes. Further, as the fog network may change dynamically, the prediction model has to be easily expandable to compensate.

3 SPATIO-TEMPORAL PREDICTION

In this section, we summarize the characteristics, benefits, and limitations of different location prediction models. We further discuss how the characteristics of predictive replication and the addition of the temporal context influence the choice of the prediction model, giving a prediction models' classification based on the correlation between the spatial and temporal predictors. Furthermore, we justify our spatio-temporal prediction model choice and describe it in more detail.

3.1 Prediction Models

While there exist many distinct machine learning based prediction models [46, 62], e.g., clustering techniques [8, 51, 85], Bayesian models [55, 57, 84], neural networks [3, 56], or decision trees [73], the most widely used are the state-based techniques, mainly the *LeZi* family [67], pattern matching algorithms [24, 61] and Markov models [11, 41, 45, 72], including hidden Markov models [42, 70] or Factorizing Personalized Markov Chain [66].

Due to ease of use, simplicity, efficiency, generality, and domain independence, Markov models have been widely adopted for location predicting [1, 23, 62, 86, 87]. In Markov models, the notion of states can be directly mapped to the locations, and the transitions between the states to the movement between these locations [11]. They calculate the probabilities for moving from one state to the other, thus from one location to the other, based on the users' trajectory data. Markov models are easily expandable, with more locations possible to be added without additional costs [55], thus

performing well in online learning scenarios. Additionally, Markov models require low modeling effort [11, 55], low computing costs [16, 55], and show relatively good stability. Markov models, however, struggle with mining long-term sequences [20], not taking the full movement history of the user into account. They further require a long time for relearning, making many inaccurate predictions during relearning phases [1, 55]. Additionally, Markov models show poor performance when dealing with irregularity of visits [20] and predicting the pattern's occurrence for the first time [55, 62]. For both spatial and temporal predictions, the discretization of the time is needed [1, 11], thus requiring splitting the time into two or more time intervals due to the state nature of the model. With several time intervals selected [11], in order to receive the final prediction, a weight needs to be assigned for each interval, decreasing the model's stability. Such discretization will often hide many correlations between time intervals which were not chosen.

Deep Neural Networks (DNN) prove to perform better at spatio-temporal predictions than the standard machine learning approaches [1, 4, 20, 27, 48, 49, 55, 78, 86, 87], with Recurrent Neural Networks (RNN) being the most widely used [49, 78]. They characterize with automatic feature representation learning [78], self-exploring the features' patterns, and automatically learning hierarchical feature representations from the raw, heterogeneous, (un)structured spatio-temporal data [48]. Moreover, DNNs have a powerful function approximation ability, theoretically fitting any curve with enough layers and neurons, thus allowing for dealing with nonlinear problems, extracting compound features, and resembling complex functions [74, 78]. On the other hand, DNNs require a considerable modeling effort [1, 55], exhibit high computation and temporal costs for the training process [55] (although low usage costs for an already trained network), and have problems with long relearning phases [55]. DNN showed bad stability [55], where a multitude of parameters can have a significant impact on the final prediction accuracy. Additionally, DNNs are often described as a black box, with difficulty in understanding their intricate inner workings. Basic DNN exhibit problems with sequential data mining, therefore to solve this issue RNNs were developed, using historical outputs as the inputs for the next predictions.

RNN can be extended with Gated Recurrent Units (GRU) or Long Short-Term Memory (LSTM) [36, 48, 81], to improve long-term spatio-temporal pattern learning [44]. LSTM transfer not only traditional hidden states (short-term memory) but also additional cell states (long-term memory) between layers. In GRU relevant information is propagated throughout by just the traditional hidden states [48], making GRU less resource-intensive with fewer parameters overall.

Convolutional Neural Networks (CNN) and *GraphCNN* have also been used for mining spatio-temporal patterns in sequential data [38, 46, 48, 50, 77, 78, 78]. Users' trajectories can be represented as a matrix with its two dimensions being the row and column IDs of a spatio-temporal grid field. Such representations can utilize powerful correlations capturing abilities of CNNs or the *GraphCNN* to explore node correlations and node features [78].

3.2 Temporal Prediction

The temporal context is mostly influenced by sequential, periodical, or personal preference patterns. Sequential information focuses on consequent location visits and their correlations based on the order of visits. For example, it is likely for a shopping center's database to be accessed right after accessing the database located in the office building. The next location heavily depends on the previous location, making the sequential temporal information one of the most important factors in improving the prediction [30, 88]. Next, with temporal and spatial regularities of people's movement [62] periodical patterns are revealed, characterizing the monthly, weekly, daily, and season-based moving patterns [30, 60, 83, 86, 88]. Strong temporal cyclic patterns for human mobility have been observed, influencing the movement in terms of the hour of the day and day of the week [30]. Compared to short-term sequential patterns, periodic patterns can capture more fine-grained temporal visiting behaviors [88]. Lastly, personal preference patterns describe the user's preference changing over longer periods, leading to different visiting behaviors in different time periods [88]. These changing preferences can become a problem for some prediction models.

Based on the correlation between the spatial and temporal predictors, we have derived a classification of spatio-temporal prediction models: A *single prediction model* is a single model that predicts both spatial and temporal characteristics, a *collaborative model* combines a spatial model with a temporal model where the output depends on the spatial model, and an *independent model* combines spatial and temporal models that are independent of each other.

Single Prediction Model. Liu et al. [47] introduce a spatial-temporal RNN for check-in location that separates the spatial and temporal values into discrete bins in order to produce distance and time-specific transition matrices. Their model is thus able to extract periodical contexts [4, 40, 82], outperforming the standard RNN. Kong and Wu [39] introduce spatio-temporal relations to internal LSTM gates to mitigate data sparsity. Zhao et al. [87] equip LSTM with new time and distance gates for POI recommendation, outperforming competing approaches. Luo et al. [49] propose a spatio-temporal

attention network that exploits the spatio-temporal information of all check-ins with self-attention layers along the trajectory. Zeng et al. [86] propose a self-attention RNN model to explore sequence regularity and extract temporal features according to historic trajectory information. Their model first processes the sparse data using an embedding layer and transforms it into dense potential representation, which is then fed to the RNN to mine complex long-term dependencies, before a self-attention mechanism captures contextual factors. Further models are discussed in extensive surveys, e.g., by Chekol et al. [20].

Despite their high accuracy, DNN-based methods struggle with online learning, require high modelling effort, and are expensive to train [1, 17]. This makes them less compatible with predictive replication than, e.g., Markov models, which in turn often show lower accuracy [1, 4, 20, 27, 48, 49, 55, 78, 86, 87]. While Qiao et al. [62] have introduced a Markov model that can capture long-term location sequence patterns, they still require time discretization to be used as a single spatio-temporal prediction model.

Collaborative Model. Collaborative models consist of multiple predictors in order to make the final spatio-temporal prediction [31, 37, 92]. The temporal predictor depends on the spatial predictor and works simultaneously with or after it. Ali et al. [6] jointly model spatial and temporal correlations with the use of a CNN-LSTM fusion in order to predict traffic flows in every region of a city. The authors [5] further extend this with increased prediction speed and accuracy using attention mechanism. Chen et al. [21] propose *DeepJMT*, a context-aware deep model that mines evidence from social relationships. *DeepJMT* is a hybrid three-component model, that combines a hierarchical RNN-based sequential dependency encoder that captures users’ spatial and temporal regularities, spatial and periodicity context extractors to extract location semantics and periodicity, and a co-attention-based social and temporal context extractor that integrates the social influence. When implementing a collaborative model, the characteristics of all extensions have to be taken into account, making development even more complex.

Independent Model. In an independent model, prediction models are not cooperative, making each sub-model easier to implement. Both predictions can be executed one after another or simultaneously. Spatial predictions can be made using any of the mentioned models, while temporal predictions can be added using different prediction techniques or statistical methods, e.g., simple averaging, regression models, or time series forecasting techniques. Temporal prediction techniques unsuitable for a specific use case are thus incorporated. The downside is that spatio-temporal correlations are lost [6, 21, 44, 78].

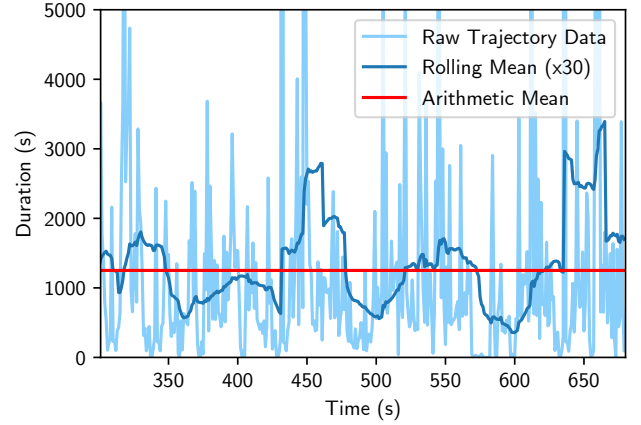


Figure 3: A time series of stay durations from the trajectory data of a single user from the evaluated dataset. The *periodical* temporal pattern is illustrated with the rolling mean.

4 TEMPORAL FUSION MULTI ORDER MARKOV MODEL (T-FOMM)

Predictive replication in a fog environment requires online learning and adaptability to changing network topologies. We propose Temporal Fusion Multi Order Markov Model (T-FOMM), an independent model that combines the Fusion Multi Order Markov Model introduced by Bellmann et al. [11] with an independent temporal model. FOMM showed to perform well in an expanding and changing network topology and is capable of online learning. FOMM models spatio-temporal patterns by combining sub-models with different time discretization, e.g. by day, week, or month. It uses a simple arithmetic mean, which omits periodical patterns as shown in Fig. 3. Due to T-FOMM being independent prediction model, the temporal prediction is decoupled from the spatial prediction. With the temporal predictor freely exchangeable, we propose and evaluate several temporal predictors: percentiles (§4), temporal discretization (§4), and Holt-Winter’s exponential smoothing (§4).

T-FOMM(PCTL): Percentiles. Instead of the arithmetic mean, we calculate a k^{th} percentile from the set of durations spent at a node. Compared to the arithmetic mean, this allows for more control of the impact of outliers in the data.

T-FOMM(TD): Temporal Discretization. Periodical temporal patterns can be taken into account by discretizing stay duration into sets, e.g. *monthly*, *day of the week* and *hourly*, similar to the original FOMM. For a prediction, we use the arithmetic mean from the corresponding set. If there is no value for a given set, the predicted duration is approximated from the mean of the closest non-empty sets.

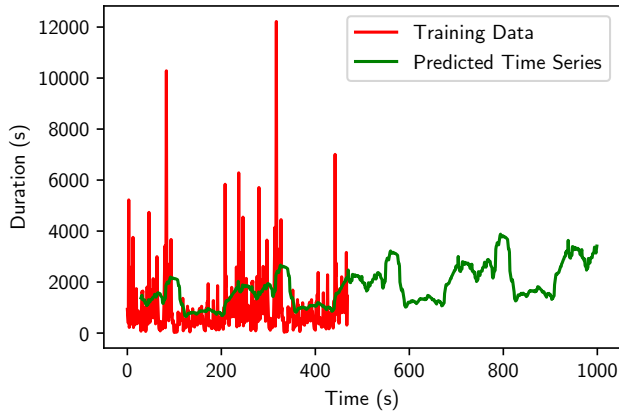


Figure 4: Holt-Winter’s Exponential Smoothing time series forecasting smoothed by a moving average of 20, with the user data split for a single user.

T-FOMM(HWES): Holt-Winter’s Exponential Smoothing. Holt-Winter exponential smoothing (HWES) [80] is an exponential smoothing technique used for time series forecasting, where decaying weighted average of raw data is combined with trend and seasonality to model the periodical and sequential patterns. With growing training data, we collect data on different levels of the FOMM predictor, namely the *discretization, node* or *user* data split. The discretization level is the most fine-grained option, splitting the training data sets for specific discretization sub-models of the FOMM. The node level merges data from sub-models for each of the predicted fog nodes. The user level collects all training data for each user for all possible predicted nodes, creating the biggest training data sets from all data split options.

For a prediction, we calculate a HWES model for all collected data. We show an example of an HWES prediction for more than one point in Fig. 4, with a visible periodical temporal pattern and a subtle overall increasing trend. In order to compensate for the pause between the last data item and the time of the prediction T-FOMM(HWES) aggregates the predicted values until a duration of the pause is reached.

5 EVALUATION

We evaluate our proposed T-FOMM models in simulation with moving clients based on location traces and record their connections with a fog network model. Our simulation environment is available as open-source software.¹ When a fog node is instructed to replicate a data set for a user, it is downloaded after a specified transfer time of 5 minutes, similar to replica management in *FReD* [34, 35, 59]. All datasets are specific to a user, and users randomly appear and disappear

¹<https://github.com/OpenFogStack/temporal-location-prediction>

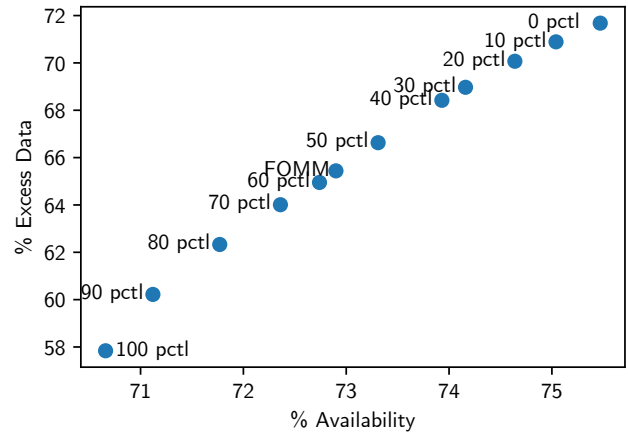


Figure 5: T-FOMM(PCTL) model results show that availability and excess data increase with lower percentiles. Baseline FOMM model included for comparison.

from the network. For the network model, we use a simple, evenly-spaced grid network of fog nodes with a fixed data transfer time between all nodes. User trajectories are based on the *GeoLife* GPS trajectory dataset of 182 users in Beijing, China, between 2007 and 2012 [89–91]. Moving clients are assumed to connect to the physically closest fog node receiving the best QoS from the replica management application. We use two main metrics to evaluate prediction methods: Data availability indicates the percentage of time when a user’s closest fog node contains the necessary data (higher is better). Excess data shows the relative amount of data stored at other fog nodes, i.e., data that is replicated to the wrong location (lower is better).

Baseline. The baseline used to evaluate our temporal prediction extensions is the original FOMM with all extensions [11]. Further, we compare two naive ideal models: A *keep-on-closest* model reactively replicates data to the closest fog node of a user (no prediction, no excess data). An *always-on-all* model always replicates data to all nodes (highest excess data and highest data availability).

Reactively replicating data with the *keep-on-closest* model achieved 61.43% availability and 0% excess data. The *always-on-all* model achieves 99.95% availability. We attribute the 0.05% of time when data is not available to the startup phase, where replicas have to be downloaded to all nodes first. The cost for this is a 396535.77% of excess data. The FOMM model achieves 72.90% availability and 65.44% excess data.

T-FOMM(PCTL). We show the results of T-FOMM(PCTL) with different percentiles between the 0th and 100th in Fig. 5. There is a trade-off between excess data and availability, which both increase with lower percentiles. The bigger the

Table 1: T-FOMM(TD) Models Evaluation

| Discretization Method | Availability | Excess Data |
|-----------------------|--------------|-------------|
| Days of Week | 73.00% | 65.56% |
| Hours | 72.94% | 65.49% |
| Months | 72.90% | 65.31% |
| Days of Week (median) | 73.24% | 66.33% |
| Hours (median) | 73.17% | 66.05% |
| Months (median) | 73.05% | 65.83% |

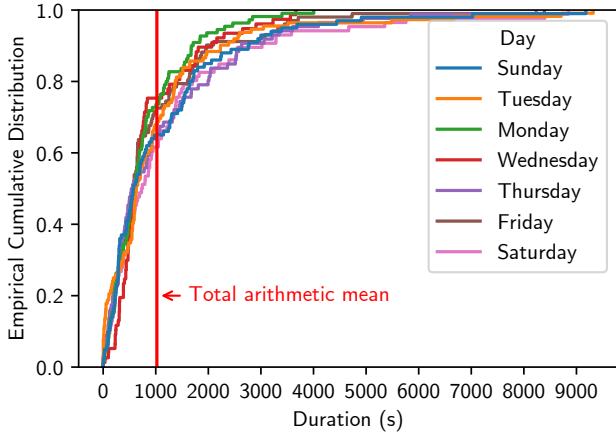


Figure 6: Empirical cumulative distribution for the days in a week discretization method from a single user’s trajectory data. With the data cut over the 99th percentile and the red vertical line showing the arithmetic mean over cumulative values from all days.

selected percentile, the higher the possible returned duration, therefore the replication of data happens at later times. Conversely, replication happens too soon with lower percentiles, increasing excess data. Nevertheless, selecting percentiles is a direct way to influence this trade-off.

T-FOMM(TD). We evaluate the T-FOMM(TD) with three independent temporal sets: hours in a day, days in the week, and months. As shown in Table 1, the T-FOMM(TD) achieve a negligible improvement of at most 0.1% over the baseline FOMM, while generally exhibiting higher excess data. Those results may be a result of the model having sparser data for specific discretization sets, thus generally calculating lower averages for each prediction. In turn, quicker replication thus increases excess data. The overall negligible improvements show, that for the sparse data standard arithmetic mean from the cumulative set is good enough for the temporal prediction, thus showing no need for the discretization of the values. A possible improvement could be achieved with

Table 2: T-FOMM(HWES) Models Evaluation

| Data split | Availability | Excess Data |
|----------------|--------------|-------------|
| Discretization | 72.57% | 63.15% |
| Node | 72.84% | 61.58% |
| User | 71.87% | 49.61% |

more available data. We also evaluate the T-FOMM(TD) models with a median instead of simple arithmetic mean. The medians for each of the discretized days result in durations around 600s, while the total arithmetic mean equals roughly 1000s, as shown in Fig. 6. The lower durations reflect higher availability and excess data due to the replication happening faster.

T-FOMM(HWES). We show results for different split levels for T-FOMM(HWES) in Table 2. HWES models achieve better excess data as a trade-off of decreased availability, with the T-FOMM (HWES, user) showing a 15.83% excess data improvement with just 1% loss of data availability. This shows superiority of time series forecasting over simpler metrics, with better results as more training data is available. HWES correctly predicted the trend and seasonality of user mobility, taking into account both sequential and periodical temporal trajectory patterns.

Comparison. There is a clear trade-off between data availability and excess data, which we show in Fig. 7. The Pareto front includes most of the proposed T-FOMM, suggesting they are a valid proposition for selecting a final model. The standard FOMM model is dominated by the slightly better T-FOMM(TD). For each model there exists a finer trade-off along the potential percentile line.

6 DISCUSSION

DNN Single Model. The proposed independent models may miss the spatio-temporal correlations. A DNN-based approach may improve this, yet we found existing solutions incompatible with predictive replication in the fog given data sparsity and demand for online adaptability. Advances such as *lifelong learning* have shown the possibility of online training of DNNs when enough training data is available [19, 33, 43, 54, 76]. In order to take advantage of the superiority of GRU or LSTM a different suitable scenario could be considered in future work. Finally, the use of the attention mechanism [44, 44, 48, 78, 86] or other state-of-art DNN improvements should be examined.

Other Models. Clustering techniques [8, 51, 85], Bayesian models [55, 57, 84], or decision trees [73] are possible alternatives for prediction methods. However, research has not shown them to be more effective than the methods discussed

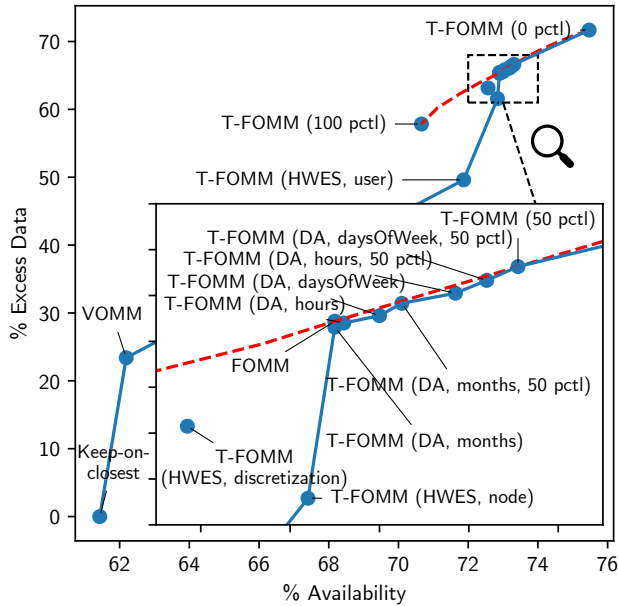


Figure 7: Comparison of models used in our evaluation. The blue line represents the Pareto Front. The red dashed line represents the percentiles models. *Keep-on-all* model omitted for scale.

in this paper. These findings could be quantitatively evaluated in an extensive comparison study in the context of predictive replication in fog computing.

Additional Contextual Parameters. We focus on adding temporal context to spatial prediction in this paper, yet other contextual parameters may also be investigated in the future. Among them, users’ topical preferences [63], social group influence [87], or traveling group influence [53] could be taken into account in a prediction model.

Evaluation Scenario. Our evaluation uses a simple artificial grid network of fog nodes, which may not necessarily be representative of real fog infrastructure. Similarly, the replication duration of five minutes can also be unrealistic in some use cases. A more realistic complex network consisting of fog nodes and cloud servers connected by links with limited bandwidth with a more realistic data transfer time could change evaluation results. However, fog networks have yet to be widely available to derive realistic topologies [59, 64].

7 RELATED WORK

Predicting next locations is applicable to a wide range of fields [4, 79, 86], e.g., recommendation systems [18], health-care and disease transmission control [2, 28, 71], urban sensing and planning [7, 10, 65], carpooling [26], and sociology [22,

25]. Each field has specific requirements to a location prediction approach. Petzold et al. [55] evaluate several next location prediction methods, focusing on the movement of people in an office building.

Temporal dimensions have received less attention in existing research. Gao et al. [30] propose a general framework for exploiting and modeling temporal cyclic patterns in combination with spatial and social data. They show that user mobility behavior is affected by various temporal patterns that can be modeled as Gaussian mixture distributions. Zhao et al. [88] propose a time-aware trajectory embedding model. Zeng et al. [86] introduce a DNN-based method with a self-attention mechanism to predict the next location, focusing on temporal features for the final prediction. Chon et al. [23] explore fine-grained and continuous mobility data for evaluating mobility models. They find that stay duration is closely correlated to the arrival time at the current location and the return tendency to the next location rather than the sequence of recent locations. The discussed works, however, do not focus on predictive replication in a fog environment.

Predictive fog data replication has been attempted by Bellmann et al. [11, 58], who introduce the FOMM model used as a baseline in our evaluation. Again, this model focuses on spatial prediction and does not take temporal prediction into account. Gossa et al. [32] propose *FReDI*, a flexible management system for proactive replica placement over a network of proxy-caches. In contrast to fog data, this assumes a global dataset for all users. Araújo et al. [9] suggest other Markov model implementations for predictive content migration, focusing again on spatial prediction. Torabi et al. [75] provide a comprehensive systematic review of current data replica placement approaches. Gidófalvi and Dong [31] propose a Markov model single prediction model using time discretization. Their evaluation does not directly focus on predictive data replication and does not take excess data into account. Salaht et al. [68] survey service placement techniques, which have similar requirements as data replication [12, 13, 29]. They conclude that most existing techniques are reactive rather than proactive.

Hasenburger et al. [34, 35, 59] discuss the need for replication services for data-intensive fog applications and propose the *FBase* replication service. Their focus is on providing the software building blocks to enable data replication in the fog, providing APIs for replica location prediction.

8 CONCLUSION

Predictive data replication in the fog can improve data availability for users without leading to excessive replication. While spatial prediction has been investigated, temporal contexts have largely been ignored in this area in the past. We have proposed the Temporal Fusion Multi Order Markov

Model (T-FOMM) independent prediction model which takes into account the temporal aspect of the prediction. In evaluation in a simulation, we have shown an improvement of excess data over the baseline without significant decrease in data availability. By using Holt-Winter's exponential smoothing for time series forecasting we have separated the trend and seasonality of user mobility data, allowing for a more accurate stay duration prediction.

ACKNOWLEDGMENTS

Supported by the Deutsche Forschungsgemeinschaft (DFG, German Research Foundation) – 415899119.

REFERENCES

- [1] Haitham M. Abu Ghazaleh. 2010. *Mobility and Spatial-Temporal Traffic Prediction in Wireless Networks Using Markov Renewal Theory*. Ph.D. Dissertation. University of Manitoba, Winnipeg, Canada. Advisor(s) Attahiru Sule Alfa.
- [2] Marco Ajelli and Maria Litvinova. 2017. Estimating contact patterns relevant to the spread of infectious diseases in Russia. *Journal of Theoretical Biology* 419 (April 2017), 1–7. <https://doi.org/10.1016/j.jtbi.2017.01.041>
- [3] Sherif Akoush and Ahmed Sameh. 2007. Mobile User Movement Prediction Using Bayesian Learning for Neural Networks. In *Proceedings of the 2007 International Conference on Wireless Communications and Mobile Computing* (Honolulu, Hawaii, USA) (*IWCMC '07*). Association for Computing Machinery, New York, NY, USA, 191–196. <https://doi.org/10.1145/1280940.1280982>
- [4] Abdulrahman Al-Molegi, Mohammed Jabreel, and Baraq Ghaleb. 2016. STF-RNN: Space Time Features-based Recurrent Neural Network for predicting people next location. In *Proceedings of the 2016 IEEE Symposium Series on Computational Intelligence* (Athens, Greece) (*SSCI '16*). IEEE, New York, NY, USA, 1–7. <https://doi.org/10.1109/SSCI.2016.7849919>
- [5] Ahmad Ali, Yanmin Zhu, and Muhammad Zakarya. 2021. A data aggregation based approach to exploit dynamic spatio-temporal correlations for citywide flows prediction in fog computing. *Multimedia Tools and Applications* 80, 20 (Jan. 2021), 31401–31433. <https://doi.org/10.1007/s11042-020-10486-4>
- [6] Ahmad Ali, Yanmin Zhu, and Muhammad Zakarya. 2022. Exploiting dynamic spatio-temporal graph convolutional neural networks for citywide traffic flows prediction. *Neural Networks* 145 (Jan. 2022), 233–247. <https://doi.org/10.1016/j.neunet.2021.10.021>
- [7] Albino Altomare, Eugenio Cesario, Carmela Comito, Fabrizio Marozzo, and Domenico Talia. 2016. Trajectory Pattern Mining for Urban Computing in the Cloud. *IEEE Transactions on Parallel and Distributed Systems* 28, 2 (May 2016), 586–599. <https://doi.org/10.1109/TPDS.2016.2565480>
- [8] Juan Antonio Alvarez-Garcia, Juan Antonio Ortega, Luis Gonzalez-Abril, and Francisco Velasco. 2010. Trip destination prediction based on past GPS log using a Hidden Markov Model. *Expert Systems with Applications* 37, 12 (Dec. 2010), 8166–8171. <https://doi.org/10.1016/j.eswa.2010.05.070>
- [9] Marcelo C. Araújo, Bruno Sousa, Marília Curado, and Luiz F. Bittencourt. 2020. CMFog: Proactive Content Migration Using Markov Chain and MADM in Fog Computing. In *Proceedings of the 2020 IEEE/ACM 13th International Conference on Utility and Cloud Computing* (Leicester, United Kingdom) (*UCC '20*). IEEE, New York, NY, USA, 112–121. <https://doi.org/10.1109/UCC48980.2020.00030>
- [10] Richard A. Becker, Ramon Caceres, Karrie Hanson, Ji Meng Loh, Simon Urbanek, Alexander Varshavsky, and Chris Volinsky. 2011. A Tale of One City: Using Cellular Network Data for Urban Planning. *IEEE Pervasive Computing* 10, 4 (April 2011), 18–26. <https://doi.org/10.1109/MPRV.2011.44>
- [11] Malte Bellmann, Tobias Pfandzelter, and David Bermbach. 2021. Predictive Replica Placement for Mobile Users in Distributed Fog Data Stores with Client-Side Markov Models. In *Proceedings of the 14th IEEE/ACM International Conference on Utility and Cloud Computing Companion* (Leicester, United Kingdom) (*UCC '21*). ACM, New York, NY, USA, 1–8. <https://doi.org/10.1145/3492323.3495595>
- [12] David Bermbach, Jonathan Bader, Jonathan Hasenburg, Tobias Pfandzelter, and Lauritz Thamsen. 2021. AuctionWhisk: Using an Auction-Inspired Approach for Function Placement in Serverless Fog Platforms. *Software: Practice and Experience* 52, 2 (Dec. 2021), 1143–1169. <https://doi.org/10.1002/spe.3058>
- [13] David Bermbach, Setareh Maghsudi, Jonathan Hasenburg, and Tobias Pfandzelter. 2020. Towards Auction-Based Function Placement in Serverless Fog Platforms. In *Proceedings of the Second IEEE International Conference on Fog Computing* (Sydney, NSW, Australia) (*ICFC 2020*). IEEE, New York, NY, USA, 25–31. <https://doi.org/10.1109/ICFC49376.2020.00012>
- [14] David Bermbach, Frank Pallas, David García Pérez, Pierluigi Plebani, Maya Anderson, Ronen Kat, and Stefan Tai. 2017. A Research Perspective on Fog Computing. In *Proceedings of the 2nd Workshop on IoT Systems Provisioning & Management for Context-Aware Smart Cities* (Malaga, Spain) (*ISYCC 2017*). Springer, Cham, Switzerland, 198–210. https://doi.org/10.1007/978-3-319-91764-1_16
- [15] Flavio Bonomi, Rodolfo Milito, Jiang Zhu, and Sateesh Addepalli. 2012. Fog computing and its role in the internet of things. In *Proceedings of the First Edition of the MCC Workshop on Mobile Cloud Computing* (*MCC '12*). Association for Computing Machinery, New York, NY, USA, 13–16. <https://doi.org/10.1145/2342509.2342513>
- [16] Nicola Bui, Matteo Cesana, S. Amir Hosseini, Qi Liao, Ilaria Malanchini, and Joerg Widmer. 2017. A Survey of Anticipatory Mobile Networking: Context-Based Classification, Prediction Methodologies, and Optimization Techniques. *IEEE Communications Surveys & Tutorials* 19, 3 (April 2017), 1790–1821. <https://doi.org/10.1109/COMST.2017.2694140>
- [17] Joe Capka and Raouf Boutaba. 2004. Mobility Prediction in Wireless Networks Using Neural Networks. In *Proceedings of the IFIP/IEEE International Conference on Management of Multimedia Networks and Services* (San Diego, CA, USA) (*MMNS '04*). Springer, Cham, Switzerland, 320–333.
- [18] Fran Casino, Josep Domingo-Ferrer, Constantinos Patsakis, Domènec Puig, and Agusti Solanas. 2015. A k -anonymous approach to privacy preserving collaborative filtering. *J. Comput. System Sci.* 81, 6 (Sept. 2015), 1000–1011. <https://doi.org/10.1016/j.jcss.2014.12.013>
- [19] Francisco M. Castro, Manuel J. Marín-Jiménez, Nicolás Guil, Cordelia Schmid, and Karteek Alahari. 2018. End-to-end incremental learning. In *Proceedings of the European conference on computer vision* (Munich, Germany) (*ECCV '18*). Springer, Cham, Switzerland, 241–257. https://doi.org/10.1007/978-3-030-01258-8_15
- [20] Ayele Gobeze Chekol and Marta Sintayehu Fufa. 2022. A survey on next location prediction techniques, applications, and challenges. *EURASIP Journal on Wireless Communications and Networking*, Article 29 (March 2022), 24 pages. <https://doi.org/10.1186/s13638-022-02114-6>
- [21] Yile Chen, Cheng Long, Gao Cong, and Chenliang Li. 2020. Context-aware Deep Model for Joint Mobility and Time Prediction. In *Proceedings of the 13th International Conference on Web Search and Data Mining* (Houston, TX, USA) (*WSDM '20*). Association for Computing

- Machinery, New York, NY, USA, 106–114. <https://doi.org/10.1145/3336191.3371837>
- [22] Gokul Chittaranjan, Jan Blom, and Daniel Gatica-Perez. 2011. Mining large-scale smartphone data for personality studies. *Personal and Ubiquitous Computing* 17, 3 (Dec. 2011), 433–450. <https://doi.org/10.1007/s00779-011-0490-1>
- [23] Yohan Chon, Hyojeong Shin, Elmurod Talipov, and Hojung Cha. 2012. Evaluating mobility models for temporal prediction with high-granularity mobility data. In *Proceedings of the 2012 IEEE International Conference on Pervasive Computing and Communications* (Lugano, Switzerland) (*PerCom '12*). IEEE, New York, NY, USA, 206–212. <https://doi.org/10.1109/PerCom.2012.6199868>
- [24] John G. Cleary and William J. Teahan. 1997. Unbounded Length Contexts for PPM. *Comput. J.* 40, 23 (Jan. 1997), 67–75. https://doi.org/10.1093/comjnl/40.2_and_3.67
- [25] Nathan Eagle, Alex Pentland, and David Lazer. 2009. Inferring friendship network structure by using mobile phone data. *Proceedings of the National Academy of Sciences* 106, 36 (Sept. 2009), 15274–15278. <https://doi.org/10.1073/pnas.0900282106>
- [26] Ahmed Elbery, Mustafa ElNainay, and Hesham Rakha. 2016. Proactive and reactive carpooling recommendation system based on spatiotemporal and geosocial data. In *Proceedings of the IEEE 12th International Conference on Wireless and Mobile Computing, Networking and Communications* (New York, NY, USA) (*WiMob '16*). IEEE, New York, NY, USA, 1–8. <https://doi.org/10.1109/WiMOB.2016.7763229>
- [27] Vincent Etter, Mohamed Kafsi, and Ehsan Kazemi. 2012. Been There, Done That: What Your Mobility Traces Reveal about Your Behavior. In *Proceedings of the Mobile Data Challenge 2012 (by Nokia) Workshop* (Newcastle, United Kingdom) (*MDC*).
- [28] Stephen Eubank, Hasan Guclu, V. S. Anil Kumar, Madhav V. Marathe, Aravind Srinivasan, Zoltan Toroczkai, and Nan Wang. 2004. Modelling disease outbreaks in realistic urban social networks. *Nature* 429, 6988 (May 2004), 180–184. <https://doi.org/10.1038/nature02541>
- [29] Ali J. Fahs, Guillaume Pierre, and Erik Elmroth. 2020. Voilà: Tail-latency-aware fog application replicas autoscaler. In *Proceedings of the 28th International Symposium on Modeling, Analysis, and Simulation of Computer and Telecommunication Systems* (Nice, France) (*MASCOTS '20*). IEEE, New York, NY, USA, 1–8. <https://doi.org/10.1109/MASCOTS50786.2020.9285953>
- [30] Huiji Gao, Jiliang Tang, Xia Hu, and Huan Liu. 2013. Modeling temporal effects of human mobile behavior on location-based social networks. In *Proceedings of the 22nd ACM international conference on Information & Knowledge Management* (San Francisco, California, USA) (*CIKM '13*). Association for Computing Machinery, New York, NY, USA, 1673–1678. <https://doi.org/10.1145/2505515.2505616>
- [31] Győző Gidófalvi and Fang Dong. 2012. When and where next: Individual mobility prediction. In *Proceedings of the First ACM SIGSPATIAL International Workshop on Mobile Geographic Information Systems* (Redondo Beach, California) (*MobiGIS '12*). Association for Computing Machinery, New York, NY, USA, 57–64. <https://doi.org/10.1145/2442810.2442821>
- [32] Julien Gossa, Andreas G. Janecek, Karin A. Hummel, Wilfried N. Gansterer, and Jean-Marc Pierson. 2008. Proactive Replica Placement Using Mobility Prediction. In *Proceedings of the 2008 Ninth International Conference on Mobile Data Management Workshops* (Beijing, China) (*MDMW '08*). IEEE, New York, NY, USA, 182–189.
- [33] Vibhor Gupta, Jyoti Narwariya, Pankaj Malhotra, Lovekesh Vig, and Gautam Shroff. 2021. Continual Learning for Multivariate Time Series Tasks with Variable Input Dimensions. In *Proceedings of the 2021 IEEE International Conference on Data Mining* (Auckland, New Zealand) (*ICDM*). IEEE, New York, NY, USA, 161–170. <https://doi.org/10.1109/ICDM51629.2021.00026>
- [34] Jonathan Hasenbaur, Martin Grambow, and David Bermbach. 2019. *FBase: A Replication Service for Data-Intensive Fog Applications*. Technical Report. TU Berlin & ECDF, Mobile Cloud Computing Research Group, Berlin, Germany.
- [35] Jonathan Hasenbaur, Martin Grambow, and David Bermbach. 2020. Towards A Replication Service for Data-Intensive Fog Applications. In *Proceedings of the 35th ACM Symposium on Applied Computing, Posters Track* (Brno, Czech Republic) (*SAC '20*). ACM, New York, NY, USA, 267–270. <https://doi.org/10.1145/3341105.3374060>
- [36] Sepp Hochreiter, Yoshua Bengio, Paolo Frasconi, Jürgen Schmidhuber, et al. 2001. Gradient flow in recurrent nets: the difficulty of learning long-term dependencies. In *A Field Guide to Dynamical Recurrent Neural Networks*. IEEE Press, 1–15.
- [37] Amadu Fullah Kamara, Enhong Chen, and Zhen Pan. 2022. An ensemble of a boosted hybrid of deep learning models and technical analysis for forecasting stock prices. *Information Sciences* 594 (May 2022), 1–19. <https://doi.org/10.1016/j.ins.2022.02.015>
- [38] Antonios Karatzoglou, Nikolai Schnell, and Michael Beigl. 2018. A Convolutional Neural Network Approach for Modeling Semantic Trajectories and Predicting Future Locations. In *Proceedings of the International Conference on Artificial Neural Networks* (Rhodes, Greece) (*ICANN '18*). Springer, Cham, Switzerland, 61–72. https://doi.org/10.1007/978-3-030-01418-6_7
- [39] Dejiang Kong and Fei Wu. 2018. HST-LSTM: A hierarchical spatial-temporal long-short term memory network for location prediction. In *Proceedings of the International Joint Conference on Artificial Intelligence* (Stockholm, Sweden) (*IJCAI '18*). Association for the Advancement of Artificial Intelligence, Washington, DC, USA, 2341–2347. <https://doi.org/10.24963/ijcai.2018/324>
- [40] Vartika Koolwal and Krishna Kumar Mohbey. 2020. A comprehensive survey on trajectory-based location prediction. *Iran Journal of Computer Science* 3, 2 (Jan. 2020), 65–91. <https://doi.org/10.1007/s42044-019-00052-z>
- [41] Jong-Kwon Lee and Jennifer C Hou. 2006. Modeling steady-state and transient behaviors of user mobility: formulation, analysis, and application. In *Proceedings of the 7th ACM international symposium on Mobile ad hoc networking and computing* (Florence, Italy) (*MobiHoc '06*). Association for Computing Machinery, New York, NY, USA, 85–96. <https://doi.org/10.1145/1132905.1132915>
- [42] Julia Letchner, John Krumm, and Eric Horvitz. 2006. Trip router with individualized preferences (trip): Incorporating personalization into route planning. In *Proceedings of the 18th Conference on Innovative Applications of Artificial Intelligence* (IAAI '06). Association for the Advance of Artificial Intelligence, Washington, DC, USA, 1795–1800.
- [43] Zhizhong Li and Derek Hoiem. 2017. Learning without Forgetting. *IEEE Transactions on Pattern Analysis and Machine Intelligence* 40, 12 (Nov. 2017), 2935–2947. <https://doi.org/10.1109/TPAMI.2017.2773081>
- [44] Yuxuan Liang, Songyu Ke, Junbo Zhang, Xiuwen Yi, and Yu Zheng. 2018. GeoMAN: Multi-level Attention Networks for Geo-sensory Time Series Prediction. In *Proceedings of the 27th International Joint Conference on Artificial Intelligence* (Stockholm, Sweden) (*IJCAI '18*). Association for the Advancement of Artificial Intelligence, Washington, DC, USA, 3428–3434. <https://doi.org/10.24963/ijcai.2018/476>
- [45] Lin Liao, Donald J. Patterson, Dieter Fox, and Henry Kautz. 2007. Learning and inferring transportation routines. *Artificial intelligence* 171, 56 (April 2007), 311–331. <https://doi.org/10.1016/j.artint.2007.01.006>
- [46] Hong-Bin Liu. 2020. *Predictive spatio-temporal modelling with neural networks*. Ph.D. Dissertation. James Cook University, North Queensland, Australia. Advisor(s) Ickjai Lee. <https://doi.org/10.25903/fhnp-g281>

- [47] Qiang Liu, Shu Wu, Liang Wang, and Tieniu Tan. 2016. Predicting the next location: A recurrent model with spatial and temporal contexts. In *Proceedings of the Thirtieth AAAI Conference on Artificial Intelligence* (Phoenix, Arizona, USA). Association for the Advancement of Artificial Intelligence, Washington, DC, USA, 194–200. <https://doi.org/10.1609/aaai.v30i1.9971>
- [48] Massimiliano Luca, Gianni Barlacchi, Bruno Lepri, and Luca Papalardo. 2021. A survey on deep learning for human mobility. *Comput. Surveys* 55, 1 (Nov. 2021), 1–44. <https://doi.org/10.1145/3485125>
- [49] Yingtao Luo, Qiang Liu, and Zhaocheng Liu. 2021. STAN: Spatio-Temporal Attention Network for Next Location Recommendation. In *Proceedings of the Web Conference 2021* (Ljubljana, Slovenia) (WWW '21). Association for Computing Machinery, New York, NY, USA, 2177–2185. <https://doi.org/10.1145/3442381.3449998>
- [50] Jianming Lv, Qing Li, Qinghui Sun, and Xintong Wang. 2018. T-CONV: A Convolutional Neural Network for Multi-scale Taxi Trajectory Prediction. In *Proceedings of the 2018 IEEE International Conference on Big Data and Smart Computing (BigComp)* (Shanghai, China) (BigComp '18). IEEE, New York, NY, USA, 82–89. <https://doi.org/10.1109/BigComp.2018.00021>
- [51] Wesley Mathew, Ruben Raposo, and Bruno Martins. 2012. Predicting Future Locations with Hidden Markov Models. In *Proceedings of the 2012 ACM Conference on Ubiquitous Computing* (Pittsburgh, Pennsylvania) (UbiComp '12). Association for Computing Machinery, New York, NY, USA, 911–918. <https://doi.org/10.1145/2370216.2370421>
- [52] Apollinaire Nadembega, Tarik Taleb, and Abdelhakim Hafid. 2012. A Destination Prediction Model based on historical data, contextual knowledge and spatial conceptual maps. In *Proceedings of the 2012 IEEE International Conference on Communications* (Ottawa, ON, Canada) (ICC '12). IEEE, New York, NY, USA, 1416–1420.
- [53] Elahe Naserian, Xinheng Wang, Keshav Dahal, Zhi Wang, and Zaijian Wang. 2018. Personalized location prediction for group travellers from spatial-temporal trajectories. *Future Generation Computer Systems* 83 (June 2018), 278–292. <https://doi.org/10.1016/j.future.2018.01.024>
- [54] German I. Parisi, Ronald Kemker, Jose L. Part, Christopher Kanan, and Stefan Wermter. 2019. Continual lifelong learning with neural networks: A review. *Neural Networks* 113 (May 2019), 54–71. <https://doi.org/10.1016/j.neunet.2019.01.012>
- [55] Jan Petzold, Faruk Bagci, Wolfgang Trumler, and Theo Ungerer. 2006. Comparison of Different Methods for Next Location Prediction. In *Proceedings of the European Conference on Parallel Processing* (Dresden, Germany) (Euro-Par '06). Springer, Cham, Switzerland, 909–918. https://doi.org/10.1007/11823285_96
- [56] Jan Petzold, Faruk Bagci, Wolfgang Trumler, and Theo Ungerer. 2008. Next location prediction within a smart office building. In *Proceedings of the 1st International Workshop on Exploiting Context Histories in Smart Environments* (Munich, Germany) (ECHISE '05). Fraunhofer Gesellschaft, Munich, Germany, 69–72.
- [57] Jan Petzold, Andreas Pietzowski, Faruk Bagci, Wolfgang Trumler, and Theo Ungerer. 2005. Prediction of Indoor Movements Using Bayesian Networks. In *Proceedings of the International Symposium on Location- and Context-Awareness* (Oberpfaffenhofen, Germany) (LoCA '05). Springer, Cham, Switzerland, 211–222. https://doi.org/10.1007/11426646_20
- [58] Tobias Pfandzelter and David Bermbach. 2021. Towards Predictive Replica Placement for Distributed Data Stores in Fog Environments. In *Proceedings of the 9th IEEE International Conference on Cloud Engineering, Posters* (San Francisco, CA, USA) (IC2E 2021). IEEE, New York, NY, USA, 280–281. <https://doi.org/10.1109/IC2E52221.2021.00047>
- [59] Tobias Pfandzelter, Nils Japke, Trever Schirmer, Jonathan Hasenburg, and David Bermbach. 2023. Managing Data Replication and Distribution in the Fog with FRed. (March 2023). arXiv:2303.05256
- [60] Bhaskar Prabhala and Thomas La Porta. 2015. Spatial and temporal considerations in next place predictions. In *Proceedings of the 2015 IEEE Conference on Computer Communications Workshops* (Hong Kong, China) (INFOCOM WKSHPs '15). IEEE, New York, NY, USA, 390–395.
- [61] Saishankar Katri Pulliyakode and Sheetal Kalyani. 2014. A Modified PPM Algorithm for Online Sequence Prediction Using Short Data Records. *IEEE Communications Letters* 19, 3 (Dec. 2014), 423–426. <https://doi.org/10.1109/LCOMM.2014.2385088>
- [62] Yuanyuan Qiao, Zhongwei Si, Yanting Zhang, Fehmi Ben Abdesslem, Xinyu Zhang, and Jie Yang. 2018. A hybrid Markov-based model for human mobility prediction. *Neurocomputing* 278 (Feb. 2018), 99–109. <https://doi.org/10.1016/j.neucom.2017.05.101>
- [63] Vineeth Rakesh, Niranjan Jadhav, Alexander Kotov, and Chandan K Reddy. 2017. Probabilistic Social Sequential Model for Tour Recommendation. In *Proceedings of the Tenth ACM International Conference on Web Search and Data Mining* (Cambridge, United Kingdom) (WSDM '17). Association for Computing Machinery, New York, NY, USA, 631–640. <https://doi.org/10.1145/3018661.3018711>
- [64] Thomas Rausch, Clemens Lachner, Pantelis A. Frangoudis, Philipp Raith, and Schahram Dustdar. 2020. Synthesizing Plausible Infrastructure Configurations for Evaluating Edge Computing Systems. In *Proceedings of the 3rd USENIX Workshop on Hot Topics in Edge Computing* (HotEdge '20). USENIX Association, Berkeley, CA, USA.
- [65] Jonathan Reades, Francesco Calabrese, Andres Sevtsuk, and Carlo Ratti. 2007. Cellular Census: Explorations in Urban Data Collection. *IEEE Pervasive computing* 6, 3 (Aug. 2007), 30–38. <https://doi.org/10.1109/MPRV.2007.53>
- [66] Steffen Rendle, Christoph Freudenthaler, and Lars Schmidt-Thieme. 2010. Factorizing personalized Markov chains for next-basket recommendation. In *Proceedings of the 19th international conference on World wide web* (Raleigh, NC, USA) (WWW '10). Association for Computing Machinery, New York, NY, USA, 811–820. <https://doi.org/10.1145/1772690.1772773>
- [67] Alicia Rodriguez-Carrion, Carlos Garcia-Rubio, and Celeste Campo. 2010. Performance Evaluation of LZ-Based Location Prediction Algorithms in Cellular Networks. *IEEE Communications Letters* 14, 8 (Aug. 2010), 707–709. <https://doi.org/10.1109/LCOMM.2010.08.092033>
- [68] Farah Ait Salaht, Frédéric Desprez, and Adrien Lebre. 2020. An Overview of Service Placement Problem in Fog and Edge Computing. *Comput. Surveys* 53, 3 (June 2020), 1–35. <https://doi.org/10.1145/3391196>
- [69] Christian Schreckenberger, Simon Beckmann, and Christian Bartel. 2018. Next Place Prediction: A Systematic Literature Review. In *Proceedings of the 2nd ACM SIGSPATIAL Workshop on Prediction of Human Mobility* (Seattle, WA, USA) (PredictGIS '18). Association for Computing Machinery, New York, NY, USA, 37–45. <https://doi.org/10.1145/3283590.3283596>
- [70] Reid Simmons, Brett Browning, Yilu Zhang, and Varsha Sadekar. 2006. Learning to Predict Driver Route and Destination Intent. In *Proceedings of the 2006 IEEE Intelligent Transportation Systems Conference* (Toronto, ON, Canada) (ITSC '06). IEEE, New York, NY, USA, 127–132. <https://doi.org/10.1109/ITSC.2006.1706730>
- [71] Agusti Solanas, Constantinos Patsakis, Mauro Conti, Ioannis S. Vlachos, Victoria Ramos, Francisco Falcone, Octavian Postolache, Pablo A. Pérez-Martínez, Roberto Di Pietro, Despina N. Perrea, and Antoni Martínez-Balleste. 2014. Smart health: A context-aware health paradigm within smart cities. *IEEE Communications Magazine* 52, 8 (Aug. 2014), 74–81. <https://doi.org/10.1109/MCOM.2014.6871673>
- [72] Libo Song, Udayan Deshpande, Ulaş C. Kozat, David Kotz, and Ravi Jain. 2006. Predictability of WLAN Mobility and Its Effects on Bandwidth Provisioning. In *Proceedings of the 25TH IEEE International*

- Conference on Computer Communications* (Barcelona, Spain) (INFOCOM '06). IEEE, New York, NY, USA, 1–13. <https://doi.org/10.1109/INFOCOM.2006.171>
- [73] Songqi Tian, Xi Li, Hong Ji, and Heli Zhang. 2018. Mobility Prediction Scheme for Optimized Load Balance in Heterogeneous Networks. In *Proceedings of the IEEE Globecom Workshops* (Abu Dhabi, United Arab Emirates) (*GC Wkshps '18*). IEEE, New York, NY, USA, 1–6. <https://doi.org/10.1109/GLOCOMW.2018.8644289>
- [74] Shasha Tian, Xiuguo Zhang, Yingjun Zhang, Zhiying Cao, and Wei Cao. 2019. Spatio-Temporal Position Prediction Model for Mobile Users Based on LSTM. In *Proceedings of the 2019 IEEE 25th International Conference on Parallel and Distributed Systems* (Tianjin, China) (*ICPADS*). IEEE, New York, NY, USA, 967–970. <https://doi.org/10.1109/ICPADS47876.2019.00146>
- [75] Esmaeil Torabi, Mostafa Ghobaei-Arani, and Ali Shahidinejad. 2022. Data replica placement approaches in fog computing: a review. *Cluster Computing* 25 (April 2022), 3561–3589. <https://doi.org/10.1007/s10586-022-03575-6>
- [76] Gido M. van de Ven and Andreas S. Tolias. 2019. Three scenarios for continual learning. (April 2019). arXiv:1904.07734
- [77] Daksh Varshneya and G. Srinivasaraghavan. 2017. Human Trajectory Prediction using Spatially aware Deep Attention Models. (May 2017). arXiv:1705.09436
- [78] Senzhang Wang, Jiannong Cao, and Philip Yu. 2020. Deep Learning for Spatio-Temporal Data Mining: A Survey. *IEEE transactions on knowledge and data engineering* 34, 8 (Sept. 2020), 3681–3700. <https://doi.org/10.1109/TKDE.2020.3025580>
- [79] Ying Zhu Yong Sun Yu Wang. 2012. Nokia mobile data challenge: Predicting semantic place and next place via mobile data. In *Proceedings of the Mobile Data Challenge 2012 (by Nokia) Workshop* (Newcastle, United Kingdom) (*MDC*). Nokia Research, Helsinki, Finland.
- [80] Peter R Winters. 1960. Forecasting Sales by Exponentially Weighted Moving Averages. *Management Science* 6, 3 (April 1960), 324–342. <https://doi.org/10.1287/mnsc.6.3.324>
- [81] Shuai Xiao, Junchi Yan, Xiaokang Yang, Hongyuan Zha, and Stephen Chu. 2017. Modeling the Intensity Function of Point Process Via Recurrent Neural Networks. In *Proceedings of the 31st AAAI Conference on Artificial Intelligence* (San Francisco, California, USA) (*AAAI '17*). Association for the Advancement of Artificial Intelligence, Washington, DC, USA, 1597–1603. <https://doi.org/10.1609/aaai.v31i1.10724>
- [82] Guolei Yang, Ying Cai, and Chandan K Reddy. 2018. Spatio-temporal check-in time prediction with recurrent neural network based survival analysis. In *Proceedings of the Twenty-Seventh International Joint Conference on Artificial Intelligence* (Stockholm, Sweden) (*IJCAI-ECAI '18*). Association for the Advancement of Artificial Intelligence, Washington, DC, USA, 2976–2983. <https://doi.org/10.24963/ijcai.2018/413>
- [83] Mao Ye, Krzysztof Janowicz, Christoph Mülligann, and Wang-Chien Lee. 2011. What you are is when you are: the temporal dimension of feature types in location-based social networks. In *Proceedings of the 19th ACM SIGSPATIAL International Conference on Advances in Geographic Information Systems* (Chicago, IL, USA) (*GIS '11*). Association for Computing Machinery, New York, NY, USA, 102–111. <https://doi.org/10.1145/2093973.2093989>
- [84] Mao Ye, Peifeng Yin, Wang-Chien Lee, and Dik-Lun Lee. 2011. Exploiting geographical influence for collaborative point-of-interest recommendation. In *Proceedings of the 34th international ACM SIGIR conference on Research and development in Information Retrieval* (Beijing, China) (*SIGIR '11*). Association for Computing Machinery, New York, NY, USA, 325–334. <https://doi.org/10.1145/2009916.2009962>
- [85] Josh Jia-Ching Ying, Wang-Chien Lee, and Vincent S. Tseng. 2014. Mining geographic-temporal-semantic patterns in trajectories for location prediction. *ACM Transactions on Intelligent Systems and Technology* 5, 1 (Jan. 2014), 1–33. <https://doi.org/10.1145/2542182.2542184>
- [86] Jun Zeng, Xin He, Haoran Tang, and Junhao Wen. 2021. Predicting the next location: A self-attention and recurrent neural network model with temporal context. *Transactions on Emerging Telecommunications Technologies* 32, 6 (March 2021). <https://doi.org/10.1002/ett.3898>
- [87] Pengpeng Zhao, Anjing Luo, Yanchi Liu, Fuzhen Zhuang, Jiajie Xu, Zhixu Li, Victor S. Sheng, and Xiaofang Zhou. 2020. Where to Go Next: A Spatio-Temporal Gated Network for Next POI Recommendation. *IEEE Transactions on Knowledge and Data Engineering* 34, 5 (July 2020), 2512–2524. <https://doi.org/10.1109/TKDE.2020.3007194>
- [88] Wayne Xin Zhao, Ningnan Zhou, Aixin Sun, Ji-Rong Wen, Jialong Han, and Edward Y Chang. 2017. A time-aware trajectory embedding model for next-location recommendation. *Knowledge and Information Systems* 56, 3 (Oct. 2017), 559–579. <https://doi.org/10.1007/s10115-017-1107-4>
- [89] Yu Zheng, Quannan Li, Yukun Chen, Xing Xie, and Wei-Ying Ma. 2008. Understanding mobility based on GPS data. In *Proceedings of the 10th international conference on Ubiquitous computing* (Seoul, Korea) (*UbiComp '08*). Association for Computing Machinery, New York, NY, USA, 312–321. <https://doi.org/10.1145/1409635.1409677>
- [90] Yu Zheng, Xing Xie, Wei-Ying Ma, et al. 2010. GeoLife: A collaborative social networking service among user, location and trajectory. *IEEE Data Engineering Bulletin* 33, 2 (June 2010), 32–39.
- [91] Yu Zheng, Lizhu Zhang, Xing Xie, and Wei-Ying Ma. 2009. Mining interesting locations and travel sequences from GPS trajectories. In *Proceedings of the 18th international conference on World wide web* (Madrid, Spain) (*WWW '09*). Association for Computing Machinery, New York, NY, USA, 791–800. <https://doi.org/10.1145/1526709.1526816>
- [92] Jia Zhu, Changqin Huang, Min Yang, and Gabriel Pui Cheong Fung. 2019. Context-based prediction for road traffic state using trajectory pattern mining and recurrent convolutional neural networks. *Information Sciences* 473 (Jan. 2019), 190–201. <https://doi.org/10.1016/j.ins.2018.09.029>