

# Euclid in a nutshell

---

**Antonino Troja,<sup>a,b,\*</sup> Isaac Tutusaus,<sup>c,d</sup> Jenny G. Sorce<sup>e,f,g</sup> on behalf of the Euclid Consortium**

<sup>a</sup>*Università degli Studi di Padova,  
Via Marzolo 8, Padova, Italy*

<sup>b</sup>*INFN-PD,  
Via Marzolo 8, Padova, Italy*

<sup>c</sup>*Institut de Recherche en Astrophysique et Planétologie (IRAP), Université de Toulouse, CNRS, UPS, CNES,  
14 Av. Edouard Belin, F-31400 Toulouse, France*

<sup>d</sup>*Université de Genève, Département de Physique Théorique and Centre for Astroparticle Physics,  
24 quai Ernest-Ansermet, CH-1211 Genève 4, Switzerland*

<sup>e</sup>*Univ. Lille, CNRS, Centrale Lille, UMR 9189 CRISAL,  
F-59000 Lille, France*

<sup>f</sup>*Université Paris-Saclay, CNRS, Institut d'Astrophysique Spatiale,  
91405, Orsay, France*

<sup>g</sup>*Leibniz-Institut für Astrophysik (AIP),  
An der Sternwarte 16, D-14482 Potsdam, Germany  
E-mail: [antonino.troja@pd.infn.it](mailto:antonino.troja@pd.infn.it), [jsorce@aip.de](mailto:jsorce@aip.de),  
[isaac.tutusaus@irap.omp.eu](mailto:isaac.tutusaus@irap.omp.eu)*

*Euclid* is a European Space Agency (ESA) mission designed to constrain the properties of dark energy and gravity via weak gravitational lensing and galaxy clustering. It will carry out a wide area imaging and spectroscopy survey in visible and near-infrared bands, covering approximately 15 000 deg<sup>2</sup> of the extragalactic sky in six years. *Euclid* will be equipped with a 1.2 m diameter Silicon Carbide (SiC) mirror telescope feeding two instruments built by the Euclid Consortium: a high-quality panoramic visible imager and a near-infrared photometer and spectrograph. These proceedings briefly describe the satellite and its instruments, which are optimised for pristine point spread function and reduced stray light, producing very crisp images. Furthermore, we summarise the survey strategy, the global scheduling, and the preparations for the satellite commissioning and the Science Data Centers to produce scientific data.

*41st International Conference on High energy physics - ICHEP2022  
6-13 July, 2022  
Bologna, Italy*

---

\*Speaker

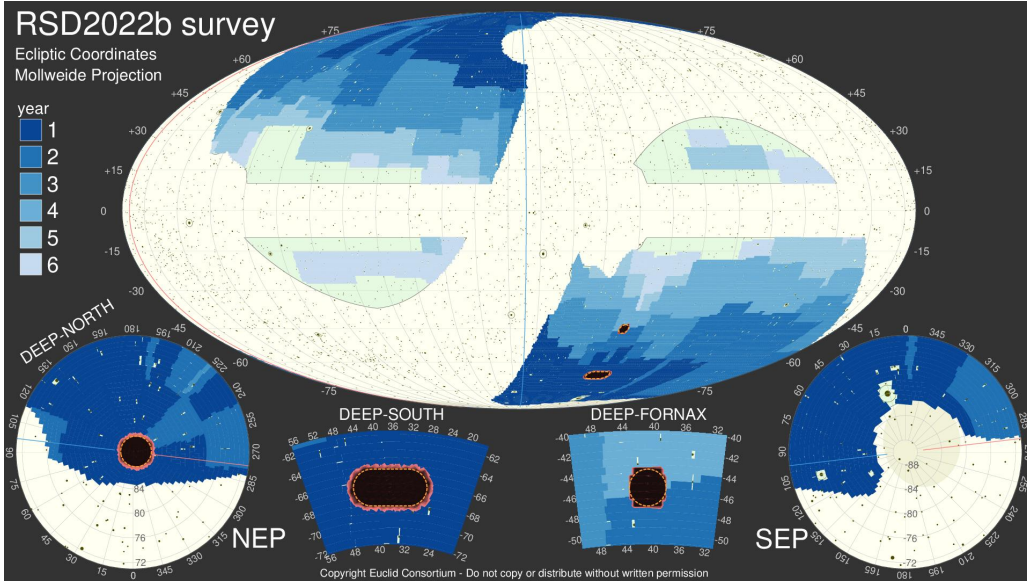
## 1. The *Euclid* mission

The *Euclid* mission [1] is a survey aiming at describing the nature and the physics of the dark components of the Universe that drive its dynamics: dark matter and dark energy. To do so, the satellite will measure billions of galaxy shapes and tens of millions of galaxy spectra from a privileged position: the Lagrangian point L2 in the two-body system Sun-Earth. The huge amount of data collected during the 6 years lifetime of the mission will permit us not only to go deeper in the understanding of the Universe's dark sector, fulfilling the requirement of the *primary science* but also to expand the knowledge of many astrophysical fields, that will be gathered under the so-called *legacy science*. Both of them are described in the two proceedings papers accompanying this one [2, 3].

In this document, the *Euclid* mission is concisely described, as well as the instruments on-board. In the last section, we give an overview of global scheduling of the mission.

### 1.1 The space survey

The *Euclid* spacecraft will observe the visible and near-infrared sky through a wide area imaging and spectroscopic survey, the Euclid Wide Survey (EWS, [4]). The EWS will cover approximately  $15\,000\text{ deg}^2$  during the nominal six-years mission lifetime (Fig. 1). Together with the EWS, *Euclid* will also perform an additional deep survey (DS).



**Figure 1:** Euclid possible wide survey area is bounded by blue lines. The observed regions are coloured blue, the unobserved in green. The darker the blue, the earlier that patch of the sky is scanned. DS regions are shown below the Mollweide projection of the full sky, where the EWS area is depicted.

The EWS is the core of the mission. It will allow us to detect the signatures of dark matter and dark energy, with the goal of better understanding the accelerated expansion of the Universe and the nature of dark energy. The two main probes of the EWS are galaxy clustering (GC) and weak lensing (WL). GC will be measured from tens of millions of spectroscopic redshifts, in the range  $0.7 < z < 1.8$  and an accuracy of  $0.001(1 + z)$  at 68% confidence level. WL will be measured

using  $\sim 1.5$  billion galaxy shapes and will be coupled to photometric redshifts (photo- $z$ ). Together with complementary ground-based photometry, the near-infrared passbands enable the calculation of the mean photo- $z$  of the tomographic redshift bins with an accuracy of  $0.002(1+z)$  [5]. WL measurements will be complemented by further cosmological probes derived from the same data and combined with external ones, e.g., clusters of galaxies, and cosmic microwave background (CMB) cross-correlation.

The EWS will cover more than one-third of the sky, excluding the Galactic and the ecliptic planes. The EWS is estimated to have an average limited magnitude of 26.5 mag in the visible band  $I_E$  and 24.5 mag in the near-infrared bands  $Y_E$ ,  $J_E$ , and  $H_E$  ( $5\sigma$  point-like source, magnitudes are in the AB magnitude system, [4]). On the spectroscopic side, the  $H_\alpha$  line flux limit is  $2 \times 10^{-16} \text{ erg}^{-1} \text{ cm}^{-2} \text{ s}^{-1}$  at 1600 nm.

The DS is designed to observe dimmer objects in smaller areas, covering at least  $40 \text{ deg}^2$  over three fields in the northern and southern Galactic hemispheres. DS will provide science calibration data sets to the EWS and data for legacy science, like faint high-redshift galaxies, quasars, and active galactic nuclei (AGN).

### 1.1.1 The survey strategy

Every day, *Euclid* can observe a circle in ecliptic coordinates, whose size has a latitude varying width. The Sun-spacecraft axis will move  $\sim 1^\circ$  per day, forcing the satellite to be as much as possible perpendicular to the Sun. In this way, the Sun-shield of the spacecraft will face the Sun at any time, maintaining the thermal stability of the mirrors and the instruments.


Each tile of the survey will be observed in ‘step-and-stare’ mode, i.e., taking imaging and spectroscopic measurements after pointing the telescope to a fixed position of the sky before moving to the next one. The *Euclid* field of view (FoV), common to the instruments, is about  $0.56 \text{ deg}^2$ . For each tile, *Euclid* will follow a *dithering technique*, consisting in taking a series of four observations, slightly changing the telescope pointing direction between them. This strategy aims at correcting in part instrumental effects on the images, for example, due to the gap between detectors in the focal planes.

## 1.2 The ground segment

*Euclid* will collect more than half a million visual and near-infrared images during the 6 years of the mission. These images will be transferred to Earth daily. The data stream is expected to be approximately 100 GB per day, compressed by a factor of about 2.2. The data taken by the satellite will be complemented by data from ground-based telescopes, covering the same sky as the EWS. The Science Ground Segment (SGS) will process and analyse the heterogeneous data sets composed of space and ground-based images. Furthermore, the SGS will be responsible for the *Euclid* archives and the production of the official *Euclid* data release.

## 2. Instruments

Two modules set up the *Euclid* satellite: the Service Module (SVM) and the Payload Module (PLM). The SVM is under the responsibility of Thales Alenia Space (TAS), which is the prime contractor for the entire satellite. It comprises the instruments like the star tracker, gyroscopes,



**Figure 2:** VIS (left) and NISP (right) focal plane. Courtesy of TAS.

micro-motions systems, Attitude and Orbit Control Systems (AOCS), the thermal regulations system, the downlink communication system, tanks for hydrazine and cold gases, and the Fine Guidance Sensor (FGS).

The PLM is under the responsibility of Airbus (Defence and Space) and contains the telescope and the two main scientific instruments, the visual imager (VIS, [6]) and the Near-Infrared Spectrometer and Photometer (NISP, [7]), in addition to the PLM thermal control system. VIS and NISP were both delivered by the Euclid Consortium.

## 2.1 The telescope

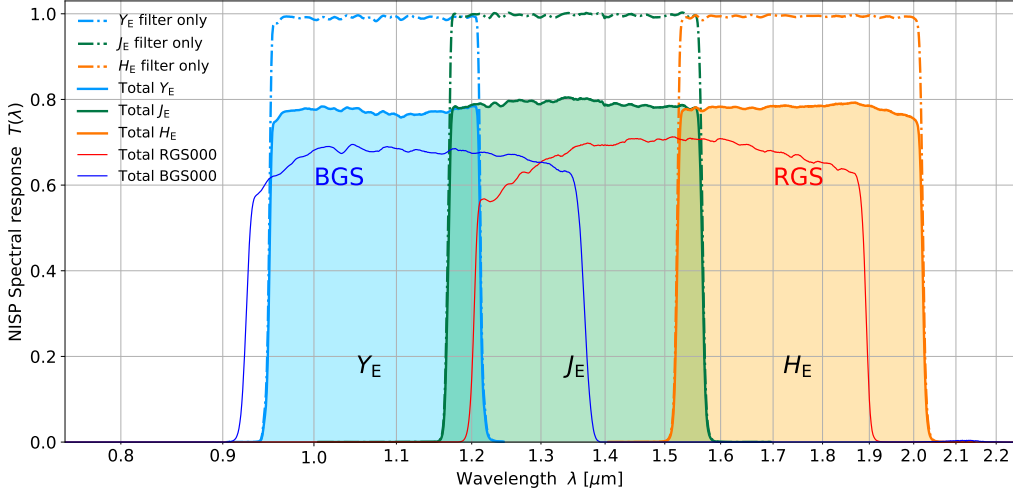
The telescope is an off-axis 3-mirror Korsch cold telescope. The primary mirror has a diameter of 1.2 meter, with a  $\sim 0.91 \text{ deg}^2$  FoV. During the whole operative life of the survey, the main mirror will be cooled and maintained at a temperature of  $T < 130 \text{ K}$ . The thermal stability is assessed at around 50 mK. The three mirrors are built in Silicon Carbide (SiC), a material that ensures excellent thermo-elasticity and stiffness. Furthermore, it is immune to ionizing radiations, guaranteeing high-performance when in space. The secondary mirror is provided with a 5 degrees-of-freedom mechanism (M2M) that allows movements of the mirror of the order of  $1 \mu\text{m}$ , allowing in-flight operations aimed to correct focus and tilt.

## 2.2 VIS

VIS is the key to obtaining WL measurements. VIS will measure the shapes of galaxies in the visible spectrum, covering the 550 to 900 nm wavelength region using a broad-band filter. An array of  $6 \times 6$  e2V CCDs is mounted on the VIS focal plane (Fig. 2), equivalent to about  $0.56 \text{ deg}^2$  FoV. Each CCD is made of  $4096 \times 4132 \text{ } 12 \mu\text{m}$   $0''.1$  pixels. The image quality is expected to be around  $0''.23$ , allowing measurements of galaxies shapes with high-accuracy.

## 2.3 NISP

NISP will observe the sky in the near-infrared spectrum (wavelength coverage of 900–2020 nm, Fig. 3), acquiring photometric and spectroscopic data of the extra-galactic sources in the FoV. The NISP focal plane (Fig. 2) is equipped with an array of  $4 \times 4$  HAWAII-H2RG detectors. Each detector is composed of  $2048 \times 2048 \text{ } 18 \mu\text{m}$   $0''.3$  pixels and the full FoV is as large as the VIS one.



**Figure 3:** Transmission curves of the  $Y_E$ ,  $J_E$ , and  $H_E$  filters and the blue (BGS) and red grims (RGS). Figure based on [5]

Near-infrared photometry will be performed on the same sources whose image is collected by VIS. Three filters will be used for photometry,  $Y_E$ ,  $J_E$ , and  $H_E$ , covering wavelengths in the range 950 – 2020 nm (Fig. 3). The three filters are hosted on the Filter Wheel (FWA), together with two other slots: OPEN, used to let the light pass without filtering, to get its spectrum through the Grism Wheel (GWA), and CLOSED, to measure dark frames, useful to estimate the thermal response of the detectors.

NISP will get the spectra of all the sources in the FoV through slitless spectroscopy. The light coming from the telescope will be dispersed through one of the grisms mounted on the GWA (namely RGS000, RGS180, and RGS270), in the wavelength range between 1200 and 1850 nm. Each grism will give the spectra along a different direction. These spectra will be combined offline in order to purify the spectrum of each source from contaminants. The grism RGS270 will not be used because of non-conformity discovered in 2020 [8]. The observations with RGS000 and RGS180 will be complemented by two observations made again with RGS000 and RGS180, tilted by  $-4^\circ$  and  $+4^\circ$ , respectively. A fourth grism (BGS000) will cover the range between 920 and 1400 nm, and it will be used only in DS.

### 3. Global scheduling

The *Euclid* spacecraft launch is scheduled for Q3 2023. *Euclid* will reach L2 in about 1 month. During the transfer phase to the target orbit, a 1-month-long commissioning phase will take place. After commissioning, a performance verification (PV) phase will be executed for 2 months, before starting the actual data collection. Three main data releases are expected. The first one (DR1) 24 months from the beginning of the survey, with data from about 2500 deg<sup>2</sup> of the sky. The second data release (DR2) is expected 2 years after DR1, covering about 7500 deg<sup>2</sup>. The third data release (DR3) will be delivered after 3 further years from DR2, with the full EWS area observed [4].

## Acknowledgments

IT acknowledges funding from the Swiss National Science Foundation and from the European Research Council (ERC) under the European Union’s Horizon 2020 research and innovation program (Grant agreement No. 863929). JS acknowledges support from the French Agence Nationale de la Recherche for the LOCALIZATION project under grant agreements ANR-21-CE31-0019. The Euclid Consortium acknowledges the ESA and a number of agencies and institutes that have supported the development of *Euclid*, in particular the Academy of Finland, the Agenzia Spaziale Italiana, the Belgian Science Policy, the Canadian Euclid Consortium, the French Centre National d’Etudes Spatiales, the Deutsches Zentrum für Luft- und Raumfahrt, the Danish Space Research Institute, the Fundação para a Ciência e a Tecnologia, the Ministerio de Ciencia e Innovación, the National Aeronautics and Space Administration, the National Astronomical Observatory of Japan, the Nederlandse Onderzoekschool Voor Astronomie, the Norwegian Space Agency, the Romanian Space Agency, the State Secretariat for Education, Research and Innovation (SERI) at the Swiss Space Office (SSO), and the United Kingdom Space Agency. A complete and detailed list is available on the Euclid web site (<http://www.euclid-ec.org>).

## References

- [1] R. Laureijs, *et al.*, *Euclid Definition Study Report*, arXiv e-prints arXiv:1110.3193 (2011), doi:10.48550/arXiv.1110.3193
- [2] I. Tutusaus *et al.*, *Euclid: performance on main cosmological parameter science*, in proceedings of ICHEP2022, Proceedings of Science 2022.
- [3] J.G. Sorce *et al.*, *Euclid Legacy Science prospects*, in proceedings of ICHEP2022, Proceedings of Science 2022.
- [4] Euclid Collaboration: R. Scaramella *et al.*, *Euclid preparation I. The Euclid Wide Survey*, A&A, Volume 662 (2022), doi:10.1051/0004-6361/202141938
- [5] Euclid Collaboration: M. Schirmer *et al.*, *Euclid preparation XVIII. The NISP photometric system*, A&A, Volume 662 (2022), doi:10.1051/0004-6361/202142897
- [6] M. Cropper *et al.*, *VIS: the visible imager for Euclid*, in proceedings of Space Telescopes and Instrumentation 2018: Optical, Infrared, and Millimeter Wave; SPIE 2018, Vol. 10698, doi: 10.1117/12.2315372
- [7] T. Maciaszek *et al.*, *Euclid near-infrared spectrometer and photometer instrument flight model presentation, performance, and ground calibration results summary*, in proceedings of Space Telescopes and Instrumentation 2022: Optical, Infrared, and Millimeter Wave; SPIE 2022, Vol. 12180, doi: 10.1117/12.2630338
- [8] Laureijs, R., *et al.* *Euclid mission status after mission critical design*, in proceedings of Space Telescopes and Instrumentation 2020: Optical, Infrared, and Millimeter Wave; SPIE 2020, Vol. 11443, doi:10.1117/12.2563145