

Role and Integration of Image Processing Systems in Maritime Target Tracking

Yassir Zardoua* · Bilal Sebbar · Moussab Chbeine · Abdelali Astito · Mohammed Boulaala

Abstract In recent years, maritime traffic has increased, especially in seaborne trade. To ensure safety, security, and environmental protection, various systems have been deployed, often combining data for improved effectiveness. One key application of this combined data is tracking targets at sea, where the Automatic Identification System (AIS) and X-band marine radar are crucial. Recently, there has been growing interest in using visual data from cameras to enhance tracking. This has led to the development of several tracking algorithms based on image processing. While much of the existing literature addresses data fusion, there hasn't been much focus on why integrating image processing systems is important given the existence of the other systems. In our paper, we aim to analyze these surveillance systems and highlight the reasons for integrating image processing systems. Our main goal is to show how this integration can improve maritime security, offering practical insights into enhancing safety and protection at sea.

1 Introduction

Maritime movement is concentrated, particularly in straits and certain coastal regions. Statistical data [1] confirms a continuous rise in maritime traffic, particularly in the context of trade activities (see Figure 1). Consequently, the occurrence of various threats is anticipated [2, 3]. To prevent and mitigate the impact of maritime threats, well-defined missions must be carried out, primarily stemming from conventions and regulations established by the IMO (International Maritime Organization) [4]. Various centers, such as VTS (Vessel Traffic Service), FMC (Fishery Monitoring Center),

MMC (Mission Control Center), are established by contracting governments to contribute to maritime surveillance at both national and international levels [5]. In maritime surveillance, threats are primarily averted through the detection of anomalies. In the context of surveillance, an anomaly is an abnormal behavior, which can be detected through the identification unusual patterns in collected data [6, 7] or uncovering behaviors that are not typically observed.

The detection of the aforementioned anomalies can be accomplished through various methods, one of which involves the analysis of data collected from surveillance systems. These systems yield multiple categories of data. In this paper, we specifically focus on the use of tracking data for maritime surveillance. Such data is collected from various surveillance systems, with our primary focus being on AIS (Automatic Identification System), X-band marine Radar systems, and image processing systems. Optical satellite systems (e.g., Quick Bird and SPOT) and Radar satellite systems (e.g., SAR) are excluded from our study due to their extended temporal resolution, rendering the collection of tracking data impractical.

The remainder of the paper is structured as follows: In Section 2, we clarify the significance of tracking data and its importance in the detection of maritime threats. Section 3 addresses the limitations of AIS and X-band marine radar in collecting tracking data and underscores the role of image processing systems in mitigating these limitations. We conclude in Section 4 by emphasizing the enhancements in maritime security that arise from the integration of image processing systems.

2 Role of Tracking Data in Anomaly Detection

This section defines the tracking data and explain its relevance to the prevention of maritime threats through anomaly

Yassir Zardoua (Corresponding author)

E-mail: yassirzardoua@gmail.com

* Smart Systems & Emerging Technologies, FSTT, Abdelmalek-Essaadi University, Tetouan, Morocco

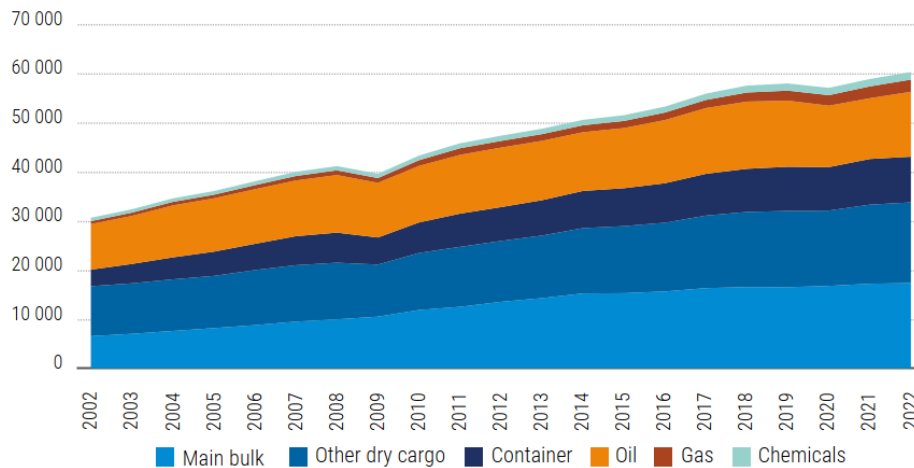


Fig. 1: Global maritime commerce: Cargo ton-miles in the billions, spanning 2002 to 2022. Source: [8]

detection. The reader can find summarized highlights of this section in Table 1.

Anomalies can be detected through the analysis of various types of data and events, with ship tracking data being particularly relevant in this context. Tracking a ship typically involves three major steps: detection, recognition, and identification [9–11]. Target detection entails indicating the presence of an object and estimating its location. Subsequently, it's essential to recognize it as a marine vessel. Target recognition aims to classify the detected target as a ship and then identify its type (e.g., fishing boat, bulk ship, cruise ship). The identification step is useful when multiple ships can be detected simultaneously, tracking a specific target requires labeling each ship with a unique identifier and update its location with a suitable frequency. Ideally, ships are identified by their IMO number, which serves as a unique permanent reference for a ship. However, in many cases, the IMO number is unknown to the tracking system, or the vessel may not even have an IMO number. In such instances, a unique identifier recognized by the surveillance system is used. With that in mind, tracking data includes the vessel's type or class, an identifier to distinguish it from other vessels of the same type, and a track, which comprises a history of all its previous positions.

Tracking data is utilized for comparison with predefined patterns or rules [7], both of which are effective in identifying anomalies. The first method is employed due to the fact that a ship's track is characterized by a specific set of patterns, primarily determined by its type or the nature of its activities [12]. For instance, vessels engaged in international cargo transportation, such as bulk carriers, tend to follow the most efficient route from departure to destination [13, 14]. Regular detections of a recognized ship of a particular type are accumulated to create a track. Multiple tracks of ships engaged in similar activities are aggregated to con-

struct a model of normalcy, representing typical tracks. Consequently, a ship that deviates from this normal track is considered a potential threat [15, 16].

The second method is comparatively quicker and more straightforward for anomaly detection. It involves the establishment of safety rules [17], and any breach of these rules is considered an anomaly. An instance of this is the 'zone entry anomaly', which involves verifying whether a ship of a specific type has entered a designated zone [12]. For instance, remote coastal areas are typically frequented by medium and large-sized vessels. The detection of a small boat in such an area is atypical, thus constituting a 'zone entry anomaly,' which may be indicative of activities like illegal drug trafficking or immigration.

Safety rules can be quite detailed, as exemplified by those outlined in the COLREGs (COLLision REGulations) convention [18]. This convention is designed to facilitate efficient maritime traffic, diminish the likelihood of collisions, and prevent unauthorized boardings. The rules prescribed by COLREGs predominantly pertain to safe speeds, permissible maneuvering, right of way, overtaking procedures, and similar considerations. Additional rules encompass the assessment of collision or boarding risks based on the speed and heading of nearby vessels, along with appropriate actions to be taken in the event of a collision alert. The nature of these regulations underscores the critical role of tracking data in their enforcement.

In essence, the analysis of tracking data plays a crucial role in maritime surveillance, facilitating the detection of anomalies that could present security risks. The integration of predetermined patterns and safety rules, influenced by conventions like COLREGs, offers effective approaches to detect such anomalies.

Table 1: A summary of the key concepts and components related to the role of tracking data in anomaly detection

Aspect	Description
Anomalies detection	Performed through analysis of ships' tracks exhibiting unusual patterns or breaching navigation rules.
Ship tracking steps	Target detection, recognition, and identification.
Target detection	Involves indicating the presence of an object and estimating its location.
Target recognition	Recognition classifies the detected target as a ship and identifies its type (e.g., fishing boat, cruise ship).
Target identification	Involves labeling ships with unique identifiers and updating their locations.
Ideal identifier	Ideally, ships are identified by their IMO number, serving as a permanent unique reference for a ship. However, when IMO numbers are unavailable, system-specific identifiers are assigned.
COLREGs convention	The COLREGs convention provides detailed safety rules for maritime traffic, emphasizing the role of tracking data.
Effective anomaly detection	Combining predefined patterns and safety rules, including those from COLREGs, provides effective anomaly detection.

3 Collection of Tracking Data: Comparison of the Main Systems

In this section, we will compare the usage of AIS, radars, and image processing systems in the collection of tracking data. Within this comparison, we will highlight the limitations of AIS systems and demonstrate how radars can, to some extent, mitigate these limitations. Image processing systems are introduced as a complement to AIS and radars, and we will eventually illustrate the resulting improvements derived from using image processing systems. The reader can refer to Table 2 for quick highlights of this section.

3.1 AIS (Automatic Identification System)

AIS is the primary system employed in maritime surveillance [19, 20], providing tracking data for ships and other information categorized into four main groups:

1. **Static Information:** This category includes details such as the vessel's class, name, flag, image, IMO (International Maritime Organization) and MMSI (Maritime Mobile Service Identity) number, GT (Gross Tonnage), and dimensions.
2. **Dynamic Information:** Dynamic information encompasses position, speed, acceleration, and track data.
3. **Voyage-Related Information:** This category contains information related to the type of cargo, number of passengers, destination, ETA (Estimated Time of Arrival), and route plan.
4. **Short Safety-Related Messages:** This group includes critical safety messages, such as information about tides, weather conditions in specific areas, and warnings related to events like suspected cy or terrorist activities.

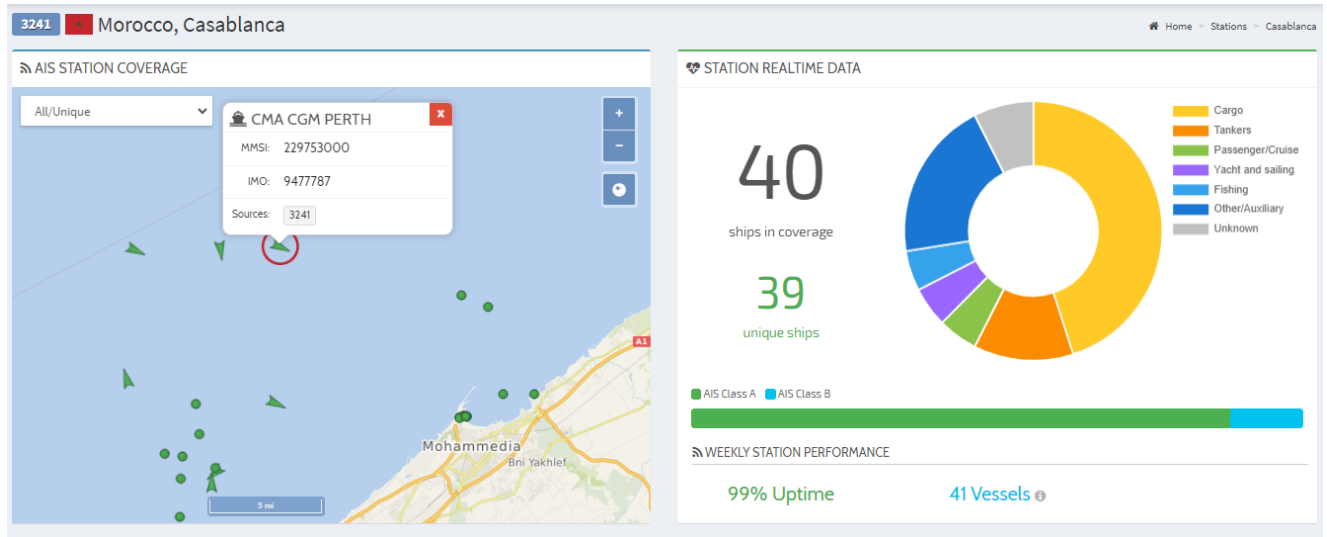
The AIS data of ships worldwide is available online as shown in Figure 2. This data is sourced from various providers, including weather stations and ship-based sensors like GPS, or it may be manually logged by the ship's officers. The sharing and access to AIS information are facilitated through VHF coast stations. There are several limitations associated with AIS in collecting tracking data. According to SOLAS (Safety of Life at Sea) regulations [21], not all ships are required to transmit AIS signals. AIS is mandated solely for passenger ships, vessels over 300 GT on international voyages, and vessels over 500 GT on non-international voyages, with naval vessels being excluded. Furthermore, there is no guarantee that vessels mandated to transmit AIS signals will consistently comply, as the AIS device can be switched off. In addition, AIS information may suffer from slow update rates and occasional positional errors. These limitations give rise to three significant inconveniences in target tracking: notable inaccuracies in detecting fast-moving vessels, the non-detection of non-mandated AIS-equipped boats, particularly small boats, and the inability to detect ships that have deactivated their AIS. The subsequent Section 3.2, will delve into how these issues can be mitigated using radar systems.

3.2 X-band Marine RADARs

Marine radar is an instrument operating within X-band frequencies (8.0 to 12.0 GHz). It employs a rotating flat antenna that continuously scans a narrow beam of microwaves across all horizontal directions. The same antenna detects reflected waves, facilitating the identification of surrounding obstacles and marine vessels, displayed on a screen. Unlike AIS, radar systems do not require targets to have special devices, enabling the detection of ships not transmitting the AIS signal. Radar systems provide a high detection

Table 2: A summary of the effectiveness of the three systems in the target tracking task

System	Description	Advantages	Inconveniences
AIS (Automatic Identification System)	Data collection via VHF signals from special devices	<ul style="list-style-type: none"> • Wide coverage area • Real-time data • Specific vessel mandates 	<ul style="list-style-type: none"> • Not all vessels required to use AIS • Potential AIS switch-off • Limited to certain vessel classes • Update rates may decrease • Occasional positional errors
X-Band Marine Radar	Emit signals in the 8.0 to 12.0 GHz range and measure returns in terms of signal strength and frequency shifts	<ul style="list-style-type: none"> • Real-time data • No special device on the target is required • High update rate 	<ul style="list-style-type: none"> • Limited small target detection • Limited target recognition
Image processing systems	Visual data collection via cameras and image processing with computers	<ul style="list-style-type: none"> • Detection of small targets • More relevant data for classification and recognition • Optics allow long-range detection 	<ul style="list-style-type: none"> • Limited to short coverage areas (compared to the AIS) • Data processing overhead • Effective recognition requires advanced algorithms

Fig. 2: The AIS data from the Moroccan station Casablanca:. Source: <https://www.aishub.net/stations/3241>

update rate, with updates occurring every 5 seconds, compared to AIS, which may have updates as infrequent as 120 seconds [22]. This capability effectively addresses the challenge of tracking fast-moving vessels.

Despite the advantages of RADAR systems in comparison to AIS, they are not without their drawbacks. Radar systems have been criticized for their limitations in detecting small targets, and they have been implicated in several accidents involving small boats [23]. An analysis of Search and Rescue (SAR) actions conducted in the Adriatic Sea suggests that small boat accidents represent a significant portion of the total number of incidents [24]. A recent review [25] highlights that small vessel detection remains an ongoing challenge for marine radars and an open issue that is continuously being explored by scholars. Another limitation of radar systems is their limited ability to classify the detected

target, which is critical information, as explained in Section 2. While this limitation can be mitigated if the target is transmitting the AIS signal, as it contains information about the type and activity of the vessel, the issue persists because this information can be falsified or the vessel may not be equipped with an AIS device.

In the remainder of this section, we delve into the reasons behind the limitations of marine radars in detecting small targets. Radar Cross Section (RCS) serves as a measure of the electromagnetic signal reflectivity of an object, predominantly dependent on the object's size, material, and shape [26]. Objects with a low RCS exhibit weak signal reflections. On the other hand, sea clutter is any undesired signal reflection stemming from the nature of the sea. Capillary waves and gravity waves are primarily induced by winds and

are recognized as the primary sources of sea clutter for X-band radars [27].

The detection of small targets is challenging due to the low Signal to Noise Ratio (SNR) attributed to sea clutter and the low Radar Cross Section (RCS) values associated with small targets. Radar techniques utilizing the Doppler effect have proven to be effective in small target detection amidst sea clutter [28]. The Doppler effect occurs when there is a change in the distance between the radar transmitter and the target. This change results in a shift in the received frequencies, known as the Doppler frequency shift, which is determined by the radial velocity of the target [29]. When the Doppler frequency shifts of sea clutter and small targets do not overlap, small object detection becomes feasible, as illustrated in Figure 3.

In some cases, the Doppler shift of certain targets, such as the RIB (Rigid Inflatable Boat) and the seagull after the time instant $t = 30\text{sec}$ (as shown in Figure 3), may exhibit overlapping bands, thereby complicating the differentiation between targets. This intersection can also occur between sea clutter and targets of interest [27], potentially obscuring the Doppler shift associated with small vessels [30], rendering their detection impractical.

3.3 Image Processing Systems

3.3.1 Cameras as a Complimenting Sensor

We have observed that the combination of AIS with radar systems has limitations, particularly in collecting the tracking data of ships that do not have AIS equipment, as well as in detecting small targets. Several studies suggest that cameras are promising candidates for complementing existing surveillance systems [24, 31–33].

Recent advancements in imaging technology have made cameras strong contenders for integration with other technologies. These developments encompass high-resolution imaging, the availability of flexible lenses for adjusting the field of view, and the capability to capture visual data across various light frequencies, including the infrared spectrum, which is particularly valuable for night vision.

Data obtained from vision sensors are also well-suited for automatic processing. This capability proves invaluable in addressing challenges associated with (i) human errors resulting from fatigue and information overload, and (ii) the resource requirements, including the number of watch-standers necessary to monitor multiple Closed Circuit Television (CCTV) screens, as well as their training.

In the context of target tracking, image processing systems offer two distinct advantages when compared to the combination of AIS and radar systems. The first advantage is the enhanced probability of detecting small targets, as they are readily visible in images. The second advantage is the

capability to recognize vessel types. Section 3.3.2 provides an illustration of how these advantages can contribute to enhancing the security of the maritime environment.

3.3.2 Deployments of Camera-Based Surveillance Systems and the Resulted Security Improvements

Considering the advantages presented by vision sensors in terms of target tracking, several systems that integrate cameras as supplementary sensors have been developed to enhance the detection of maritime threats [34–38]. To demonstrate the security improvements achieved, it's essential to examine various deployments of camera-based surveillance systems. We will focus on three primary deployment types: ground-based, buoy-based, and ship-based video surveillance.

Ground-Based Video Surveillance

In Section 2, we explained that the detection of anomalies with tracking data primarily involves comparing them with a set of patterns and rules. Although automatic video surveillance may currently be impractical for collecting data across a wide coverage area, such as tracking a bulk carrier on an international voyage, it can be effectively deployed for data collection within shorter coverage areas (e.g., 5km to 10km) [39], such as ports, harbors, and rivers. This localized deployment allows for the collection of tracks of small targets and the recognition of vessel types. Such capabilities significantly enhance the ability to predict threats, as this task necessitates access to track data and the knowledge of marine vehicle types.

Buoys-based video surveillance

Buoys-based video surveillance entails the establishment of a network of buoys, each equipped with a camera, a processor for image processing tasks, and a bi-directional communication unit for transmitting the collected information to surveillance centers [40, 41]. With the implementation of appropriate processing algorithms, these systems can be effectively deployed in open-ocean environments to detect and identify small boats, which are often associated with illegal immigration and drug trafficking. Another notable enhancement involves the prevention of poaching, particularly in cases where the VMS (Vessel Monitoring System) device of a ship is turned off. This can be achieved through the recognition of the vessel as a fishing ship operating within a restricted fishing area.

Ship-based video surveillance

As small boats typically do not carry AIS and are less likely to be detected by marine radars, cameras can serve as a valuable complement to a ship's navigation equipment. This integration proves highly beneficial in mitigating the risk of collisions and preventing maritime threats in open

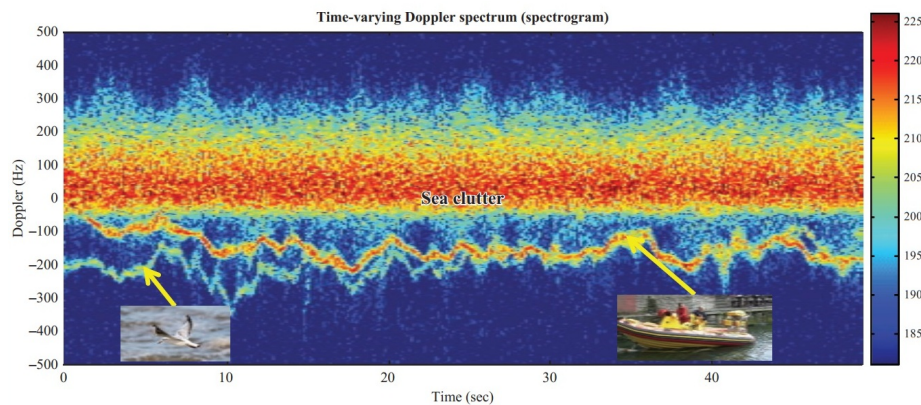


Fig. 3: The time-varying Doppler frequency shift of the small boat, sea clutter and flying birds [30]

ocean environments, particularly acts of piracy and terrorist attacks, which, based on several incidents, are frequently carried out using small boats [42, 43]. Additional enhancements encompass the ability to conduct search and rescue operations for individuals in distress, especially when utilizing cameras operating in the infrared spectrum. Infrared cameras offer excellent human body contrast [38], facilitating the easy detection of individuals in need of assistance.

4 Summary and discussion

In conclusion, we have analyzed the role of tracking data in maritime anomaly detection, comparing the capabilities and limitations of AIS, X-band marine radars, and image processing systems. We have identified that while AIS is essential for tracking data, it has shortcomings in tracking non-mandated vessels and small boats. X-band marine radars offer an alternative but face issues with small target detection and classification.

Image processing systems emerge as valuable complements to AIS and radar. Recent technological advancements, including high-resolution imaging and infrared spectrum capabilities, position cameras as effective tools for detecting small targets and recognizing vessel types. These systems play a pivotal role in enhancing maritime security, addressing the limitations presented by AIS and radar systems.

The integration of image processing systems contributes significantly to the detection of maritime threats, including small vessels and potential security risks such as piracy and illegal activities. By providing high-resolution images and enabling automatic data processing, these systems offer a comprehensive solution to strengthen maritime security.

References

1. *Review of Maritime Transport* ISBN: 978-92-1-113073-7 (<https://unctad.org/publication/review-maritime-transport-2022>, 2022).
2. Androjna, A., Perkovič, M. & Pavić, I. Cyber Security Challenges for Safe Navigation at Sea. *Technologies, Techniques and Applications Across PNT*, 47 (2022).
3. Liss, C. Maritime Security: Problems and Prospects for National Security Policymakers. *The Palgrave Handbook of National Security*, 329–349 (2022).
4. <http://www.imo.org/en/Pages/Default.aspx>.
5. Payne, J. C. *Marine Electrical and Electronics Bible: A Practical Handbook for Cruising Sailors* (Rowman & Littlefield, 2023).
6. Chandola, V., Banerjee, A. & Kumar, V. Anomaly Detection: A Survey. *ACM Comput. Surv.* **41**, 15:1–15:58. ISSN: 0360-0300. <http://doi.acm.org/10.1145/1541880.1541882> (July 2009).
7. Gamage, C., Dinalankara, R., Samarabandu, J. & Subasinghe, A. A comprehensive survey on the applications of machine learning techniques on maritime surveillance to detect abnormal maritime vessel behaviors. *WMU Journal of Maritime Affairs*, 1–31 (2023).
8. *Fact sheet number 13: World seaborne trade* UNCTAD Handbook of Statistics 2018 - Maritime transport. 2018.
9. Huang, Z., Hu, Q., Mei, Q., Yang, C. & Wu, Z. Identity recognition on waterways: A novel ship information tracking method based on multimodal data. *The Journal of Navigation* **74**, 1336–1352 (2021).
10. Liu, B., Wang, S. Z., Xie, Z., Zhao, J. & Li, M. Ship recognition and tracking system for intelligent ship based on deep learning framework. *TransNav: International Journal on Marine Navigation and Safety of Sea Transportation* **13** (2019).
11. Park, H., Ham, S.-H., Kim, T. & An, D. Object recognition and tracking in moving videos for maritime autonomous surface ships. *Journal of Marine Science and Engineering* **10**, 841 (2022).
12. Lane, R. O., Nevell, D. A., Hayward, S. D. & Beaney, T. W. *Maritime anomaly detection and threat assessment in 2010 13th International Conference on Information Fusion* (2010), 1–8.
13. Zhang, C., Zhang, D., Zhang, M. & Mao, W. Data-driven ship energy efficiency analysis and optimization model for route planning in ice-covered Arctic waters. *Ocean Engineering* **186**, 106071 (2019).
14. Öztürk, Ü., Akdağ, M. & Ayabakan, T. A review of path planning algorithms in maritime autonomous surface ships: Navigation safety perspective. *Ocean Engineering* **251**, 111010 (2022).

15. Nguyen, D., Vadaine, R., Hajduch, G., Garello, R. & Fablet, R. GeoTrackNet—A maritime anomaly detector using probabilistic neural network representation of AIS tracks and a contrario detection. *IEEE Transactions on Intelligent Transportation Systems* **23**, 5655–5667 (2021).
16. Yan, R. & Wang, S. Study of data-driven methods for vessel anomaly detection based on AIS data in *Smart Transportation Systems 2019* (2019), 29–37.
17. Nemeth, C. P. *Private security and the investigative process* (CRC Press, 2019).
18. COLREG : Convention on the International Regulations for Preventing Collisions at Sea, 1972 : Consolidated edition, 4th edition ISBN: 9280141678 (imo.org, 2003).
19. Organization, I. M. *Revised Guidelines for the onboard operational use of shipborne automatic identification systems (AIS)* 2015.
20. Liu, Y., Song, R. & Bucknall, R. Intelligent tracking of moving ships in constrained maritime environments using AIS. *Cybernetics and Systems* **50**, 539–555 (2019).
21. SOLAS, consolidated edition 2014 : consolidated text of the International Convention for the Safety of Life at Sea, 1974, and its Protocol of 1988 : articles, annexes and certificates. ISBN: 9789280115949 (imo.org, 2018).
22. Sagild, J. Å. *Track Level Fusion of Radar and AIS for Autonomous Surface Vessels* MA thesis (NTNU, 2021).
23. Branch, M. A. I. *Report on the investigation of the loss of the sailing yacht Ouzo and her three crew South of the Isle of Wight during the night of 20/21 August 2006* April 2007.
24. Komorčec, D. & Matika, D. Small crafts role in maritime traffic and detection by technology integration. *Pomorstvo* **30**, 3–11 (2016).
25. Zainuddin, S. *et al.* Maritime radar: a review on techniques for small vessels detection. *Journal of Electrical and Electronic Systems Research (JEESR)* **14**, 30–45 (2019).
26. Charris, V. D. & Torres, J. M. G. Analysis of radar cross section assessment methods and parameters affecting it for surface ships. *Ciencia y tecnología de buques* **6**, 91–106 (2012).
27. Raynal, A. M. & Doerry, A. W. Doppler characteristics of sea clutter. *New Mexico: Sandia National Laboratories* (2010).
28. Herselman, P., Baker, C. & De Wind, H. An analysis of X-band calibrated sea clutter and small boat reflectivity at medium-to-low grazing angles. *International Journal of Navigation and Observation* **2008** (2008).
29. Chen, V. C. *The micro-Doppler effect in radar* (Artech House, 2019).
30. Chen, V. C., Tahmoush, D. & Miceli, W. J. *Radar Micro-Doppler Signatures* (Institution of Engineering and Technology, 2014).
31. Ponsford, A. M., Sevgi, L. & Chan, H. C. An integrated maritime surveillance system based on high-frequency surface-wave radars. 2. Operational status and system performance. *IEEE Antennas and Propagation Magazine* **43**, 52–63 (2001).
32. Almeida, C. *et al.* Radar based collision detection developments on USV ROAZ II in *Oceans 2009-Europe* (2009), 1–6.
33. Zardoua, Y., Astito, A. & Boulaala, M. A survey on horizon detection algorithms for maritime video surveillance: advances and future techniques. *The Visual Computer*. ISSN: 1432-2315. <https://doi.org/10.1007/s00371-021-02321-0> (2021).
34. Rhodes, B. J. *et al.* SeeCoast: persistent surveillance and automated scene understanding for ports and coastal areas in *Defense Transformation and Net-Centric Systems 2007* **6578** (2007), 65781M.
35. Gupta, K. M., Aha, D. W., Hartley, R. & Moore, P. G. Adaptive maritime video surveillance in *Visual Analytics for Homeland Defense and Security* **7346** (2009), 734609.
36. Bloisi, D. & Iocchi, L. Argos—A video surveillance system for boat traffic monitoring in Venice. *International Journal of Pattern Recognition and Artificial Intelligence* **23**, 1477–1502 (2009).
37. Wei, H. *et al.* Automated intelligent video surveillance system for ships in *Optics and Photonics in Global Homeland Security V and Biometric Technology for Human Identification VI* **7306** (2009), 73061N.
38. Pires, N., Guinet, J. & Dusch, E. ASV: an innovative automatic system for maritime surveillance. *Navigation* **58**, 1–20 (2010).
39. Auslander, B., Gupta, K. M. & Aha, D. W. A comparative evaluation of anomaly detection algorithms for maritime video surveillance in *Sensors, and Command, Control, Communications, and Intelligence (C3I) Technologies for Homeland Security and Homeland Defense X* **8019** (2011), 801907.
40. Fefilatyev, S., Goldgof, D., Shreve, M. & Lembke, C. Detection and tracking of ships in open sea with rapidly moving buoy-mounted camera system. *Ocean Engineering* **54**, 1–12 (2012).
41. Zhang, Y., Li, Q.-Z. & Zang, F.-N. Ship detection for visual maritime surveillance from non-stationary platforms. *Ocean Engineering* **141**, 53–63 (2017).
42. Hill, B. P. *Maritime terrorism and the small boat attack threat to the United States: a proposed response* PhD thesis (Monterey, California. Naval Postgraduate School, 2009).
43. Jin, M., Shi, W., Lin, K.-C. & Li, K. X. Marine piracy prediction and prevention: Policy implications. *Marine Policy* **108**, 103528 (2019).