

Real-time 3D Deep Multi-Camera Tracking

Quanzeng You and Hao Jiang

Microsoft Cloud & AI, One Microsoft Way, Redmond, WA
quanzeng.you, jiang.hao@microsoft.com

Abstract

Tracking a crowd in 3D using multiple RGB cameras is a challenging task. Most previous multi-camera tracking algorithms are designed for offline setting and have high computational complexity. Robust real-time multi-camera 3D tracking is still an unsolved problem. In this work, we propose a novel end-to-end tracking pipeline, Deep Multi-Camera Tracking (DMCT), which achieves reliable real-time multi-camera people tracking. Our DMCT consists of 1) a fast and novel perspective-aware Deep GroudPoint Network, 2) a fusion procedure for ground-plane occupancy heatmap estimation, 3) a novel Deep Glimpse Network for person detection and 4) a fast and accurate online tracker. Our design fully unleashes the power of deep neural network to estimate the “ground point” of each person in each color image, which can be optimized to run efficiently and robustly. Our fusion procedure, glimpse network and tracker merge the results from different views, find people candidates using multiple video frames and then track people on the fused heatmap. Our system achieves the state-of-the-art tracking results while maintaining real-time performance. Apart from evaluation on the challenging WILDTRACK dataset, we also collect two more tracking datasets with high-quality labels from two different environments and camera settings. Our experimental results confirm that our proposed real-time pipeline gives superior results to previous approaches.

1 Introduction

Tracking a crowd in a large space is a challenging task, which has been receiving a lot of interests since it is the basis for people behavior understanding and has numerous applications in retail, surveillance and manufacture industry. Single camera tracking is hard to cover an extended space and has difficulty in dealing with crowd and occlusion. Multiple overlapping cameras can be used to cover an almost unlimited space. When designed properly, multi-camera tracking can handle clutter and occlusion and achieve much higher accuracy than single camera tracking.

However, multi-camera tracking has its own unique challenges. It requires us to maintain the consistency of each target’s identity across multiple views. When there is a large number of cameras, the efficiency of the tracking algorithm becomes critical. Most traditional multi-camera tracking algorithms have been designed for offline

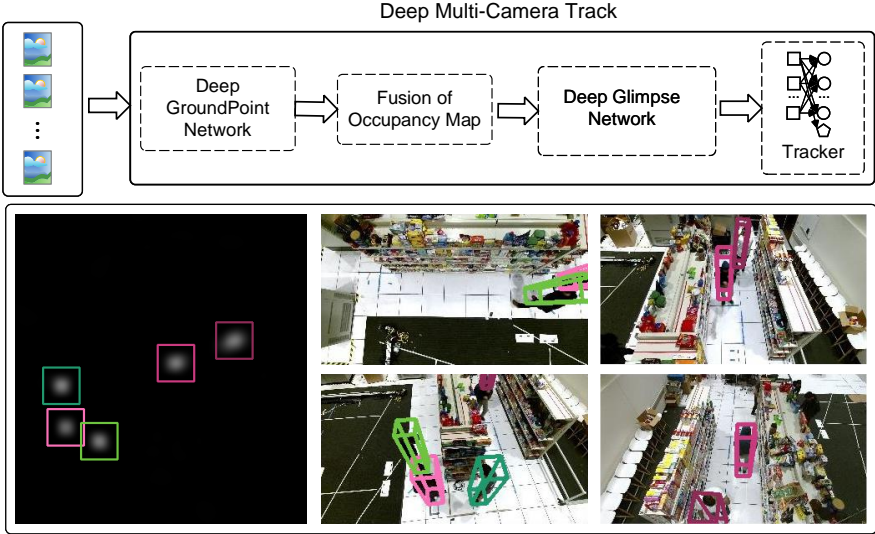


Figure 1: End-to-end real-time 3D deep multi-camera tracking (DMCT). **First row:** Multiple live video streams pass our proposed *perspective aware Deep GroundPoint Network*, *fusion procedure*, *Deep Glimpse Network* for people detection, and *fast online tracker* to track multiple people in 3D in real time. **Second row** shows example tracking result on the fused occupancy map (column 1) and the projected 3D bounding boxes on each RGB view (columns 2 and 3) in a cluttered environment.

tracking and have high complexity. Therefore, they are hard to be deployed in real-time applications. Tracking a crowd reliably through a large space in clutter using multiple cameras is still unsolved. In this paper, we propose a novel real-time pipeline, Deep Multi-Camera Tracking (DMCT), to tackle this problem.

Figure 1 illustrates the framework of the proposed pipeline. We design a Deep GroundPoint Network to estimate the “ground point”, which is the projection of the weight center of each person onto the virtual ground plane. In particular, our novel designs take the perspective projection effect into consideration when estimating the ground point heatmap in each camera view. The deep ground-point network is applied to images from each camera to generate ground point probability maps. Next, the probability maps from all the views are fused on a shared ground plane using 3D geometry, which is also known as the occupancy map [7]. We build a novel light-weighted people detection module, Deep Glimpse Network, on the fused occupancy map. The Deep Glimpse Network takes a sequence of occupancy maps and employs glimpse layer and temporal convolutional layers for real-time and robust person detection.

In the end, our fast online tracker links the person candidate detections into trajectories. Figure 1 illustrates a tracking result of our proposed method, where we show the top-down view of each tracked person on the ground plane. We also show the projected **3D bounding boxes** with a fixed width and height for each tracked person in all camera

views. Our contributions include:

- We develop a novel perspective-aware learning objective for detecting people’s “ground points” in each camera view.
- We propose a simple, yet effective candidate proposal method on the fused occupancy map, which is constructed by fusing the projected groundpoint heatmaps from all camera views.
- We propose a novel Deep Glimpse Network, which attempts to capture the motions for better people recognition results.
- Our proposed method achieves end-to-end real-time online tracking, while at the same time outperforms previous state-of-the-art offline tracking methods.
- We also collect two multi-camera people tracking datasets with two different settings. High quality ground-truth labels are provided and the datasets will be released to the research community.

2 Related works

Multi-camera multi-target tracking has been intensively studied. Existing approaches can be generally classified into two categories. Early works, such as [4], track targets in each single view and a correspondence algorithm is used to match targets from different views to maintain the identity consistency. In [11], a top-down view occupancy map is used for jointly tracking the 2D bounding boxes in each camera view and the 3D locations on the top-down map. However, single camera tracking often loses track due to occlusions, especially when dealing with crowd and clutter. Frequent occlusions cause fragmented tracklets in each camera view. Fusion of these fragmented tracklets from multi-camera views to generate consistent 3D tracking result is a non-trivial task. Different optimization methods [14, 24, 27] have been proposed to tackle this problem. These methods take advantage of the geometrical constraints among sensors and use the deep features to re-identify people across multiple views. These methods often have high complexity and may need multiple passes to process the data; it is hard to achieve real-time online tracking using these approaches.

The other strategy of multi-camera tracking uses a centralized representation instead of dealing with each separate view. The occupancy map (2D) and occupancy volume (3D) method belong to this approach. Our proposed method follows such a theme. In dense camera settings, space carving [28] can be used to generate a 3D occupancy volume, where target objects can be extracted using background subtraction or semantic segmentation. This method has been used in [28] for people tracking and counting. However, it may generate “ghost” objects especially when there is a small number of cameras and there is a crowd.

In addition, the occlusion relationships among different subjects have also been explicitly modeled for more robust people tracking [18]. In [8], only the centroid of each target foreground map from background subtraction is used when constructing the occupancy maps. This method requires at least two cameras that can see each target so

that triangulation can be used to find the 3D location. Another triangulation method for tracking a large number of bats has also been proposed in [25]. Still, ghost targets may appear during triangulation. In [16], foreground pixels in each camera view are matched to reconstruct their 3D positions. The 3D point cloud is then projected to the ground plane to generate occupancy map for people tracking. Ground plane homograph [12] has also been used to generate a voting map from the foreground pixels in each view for occupancy map construction. Probabilistic method [7] has been proposed to generate more robust occupancy maps and sequential dynamic programming method is used in people tracking.

More recently, a deep learning method [3] is proposed for people detection and occupancy map construction. This method has high complexity and it is also unclear whether it can be used on top-down view images. In [30], a seven-layer fully convolution network is proposed for constructing people probability maps and people counting.

Comparing with tracking targets in each single view, the occupancy map approach does not need to handle the identity consistency problem across different views. However, constructing a high-quality occupancy map and then tracking people efficiently and effectively using such a representation is still an open problem. In this paper, we propose a deep learning approach to solve the problem. Our DMCT network is designed to work on multiple frames simultaneously in videos. Our task of estimating people’s “ground point” is similar to keypoints detection in computer vision [1, 15], which has been extensively studied. Recently, CornerNet [13] and its variants CenterNet [6, 31] achieve competing performance on object detection task. One essential component in these frameworks is the estimation of keypoints for candidate objects. Inspired by these works, we construct our perspective aware “ground point” estimation network. In this way, we can build accurate occupancy maps for our tracker.

Indeed, our method can be applied to any videos from arbitrary cameras, either top-down or side-view or a mixture, as confirmed by our experiments, where we can even train from “pseudo ground point” from large datasets such as CrowdHuman [22] and deploy the model in our lab.

3 Method

We use multiple calibrated RGB cameras for multi-people tracking. These cameras may have small overlaps. In fact, our method still works if there is only one camera. We fully employ the powerful deep neural network to analyze and understand the visual content in each single camera view; on the other hand, we also make use of 3D geometry, which is known to be difficult for current deep neural networks to model, to merge the results from different cameras.

Figure 2 illustrates the framework of the proposed pipeline. Our DMCT reads RGB images from multiple calibrated cameras. A perspective-aware Deep Ground-Point Network is employed to estimate the “ground point”. To avoid the projection distortion [30], we design a perspective-aware loss to generate more accurate heatmap estimations on the shared top-down view.

Next, we use the camera matrices to project the view-wise heatmaps to construct the ground-plane occupancy map. The projected heatmaps from multiple cameras can then

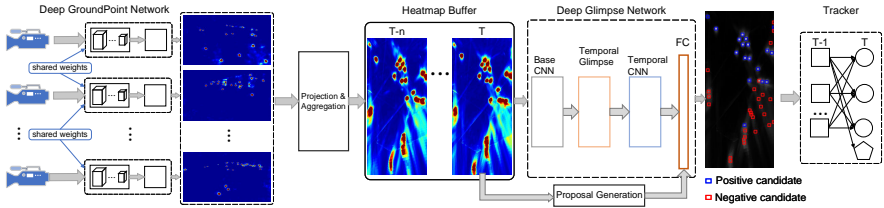


Figure 2: Our 3D Deep Multi-Camera Tracking pipeline.

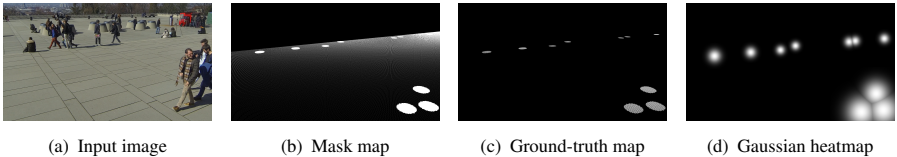


Figure 3: Construction of the learning objective for groundpoints detection. (d) is widely used by CornerNet and its variants as ground-truth heatmap. Our method using (b) and (c) corrects the perspective effect, while (d) cannot.

be averaged or stacked as input to our Deep Glimpse Network. Our algorithm, which is constructed to process the ground heatmaps and features from color images of all the cameras, will benefit from less occlusions, measurable distance space, invariance to camera view angles and less computational resources required. The detection results at each time instant are the inputs to our tracker, which mainly uses the estimated person ground locations to associate targets through time. We also take advantage of the view-wise RGB images by projecting each detected person to each view (see Figure 1 for an example). More expensive approaches, such as DNN, can be used to extract visual features for each candidate. However, as shown in our experiments, even simple RGB histograms are favorable for our tracker. The details of different modules are discussed in the following sections.

3.1 Perspective aware groundpoint estimation

Deep GroundPoint network CornerNet and its variants employ a Gaussian kernel to construct ground-truth heatmap H . For each ground-truth “ground point” (i_t, j_t) , a scale-aware radius r_t is estimated. For each location (i, j) within the circle at (i_t, j_t) with a radius of r_t , we set $H_{ij} = \exp\left(-\frac{(i-i_t)^2 + (j-j_t)^2}{2\sigma_t^2}\right)$, where we follow [13] and set σ_t to be one third of r_t . If location (i, j) is within the coverage of multiple “ground points”, we set H_{ij} to the maximum of all the computed values. Figure 3(d) shows an example of the ground-truth heatmap constructed in this approach. This learning target shows competing performance on 2D object detection. However, it is inappropriate for our task.

In our task, we need to map person location heatmap from camera views to the virtual ground plane. Gaussian heatmap (see Figure 3(d)) used in previous method does not take into consideration the perspective transformation and thus leads to undesired elongated distortion during the mapping, which complicates the following people detection. To solve this problem, when generating ground truth occupancy map on each image, we enforce that each person on the ground plane occupies a disk with equal radius and we back project the person occupancy map to each color image to form the view-wise ground truth heatmap. We therefore “pre-distort” the occupancy map on each image to correct the perspective distortion on the ground-plane occupancy map. Figure 3(c) shows an example of the projected map. We discretize the ground plane into cells of $2.5cm$ and project all the grid points to form the mask. We use the mask in the loss function. Figure 3(b) illustrates the mask map for the given example input image in Figure 3(a).

We apply the pixel-wise Focal Loss [13] to train our groundpoint detection model. Given the binary mask M and the heatmap H whose elements are in $[0, 1]$, our perspective aware learning objective is

$$L = -\frac{1}{N} \sum_{ij} \begin{cases} M_{ij}(1 - P_{ij})^\alpha \log(P_{ij}) & \text{if } H_{ij} = 1 \\ M_{ij}(1 - H_{ij})^\beta & \\ P_{ij}^\alpha \log(1 - P_{ij}) & \text{otherwise} \end{cases} \quad (1)$$

where P is the predicted heatmap, N is the number of non-zero elements in mask M , α and β are hyper-parameters in Focal Loss.

3.1.1 Heatmap fusion onto the ground plane

To fuse the predicted heatmaps $\{P_1, P_2, \dots, P_C\}$ (C is the number of cameras), we compute the homographies $\{R_1, R_2, \dots, R_C\}$ between the shared ground plane and all camera views. We use two methods for heatmap fusion. In method one, we average projected heatmaps to produce the final occupancy map \bar{P} :

$$I_{ij} = \sum_{c=1}^C \mathbb{1}(R_{ij}^c), \quad \bar{P}_{ij} = \frac{\sum_{c=1}^C \mathbb{1}(R_{ij}^c) P_{R_{ij}^c}^c}{I_{ij}}, \quad (2)$$

where R_{ij}^c computes the projected ground-plane coordinate for the c -th view location (i, j) and $\mathbb{1}(\cdot)$ returns one if R_{ij}^c is valid coordinate on c -th view otherwise it returns zero. In method two, we stack all heatmaps to generate inputs for our person detector. Method two makes the person detector depend on the number of cameras. In our experiments, we compare the performance of our tracker using both methods.

3.2 People tracking on fused heatmaps

Our tracking method first detects target candidates and then links them into continuous trajectories. Inspired by the success of R-CNN [9] and its fast successor Faster R-CNN [21] on object detection, we build a two-stage people detector on the fused heatmaps. Its results are the inputs to our online tracker.

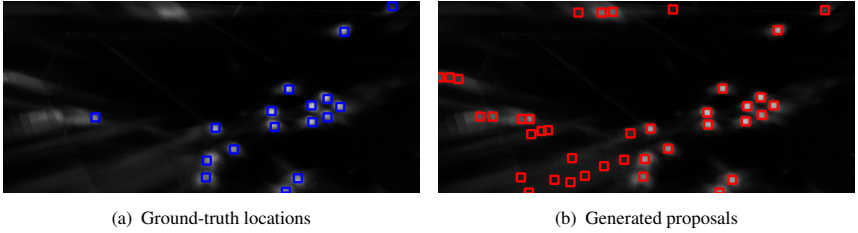


Figure 4: Detection proposal from local maxima: (a) blue bounding boxes represent the ground-truth people locations and (b) red bounding boxes show the proposal candidates corresponding to the local maxima.

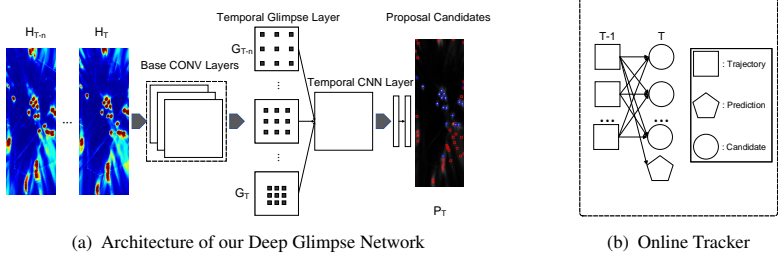


Figure 5: Architecture of our Deep Glimpse Network and our online tracker. The network consists of several base convolutional layers, a temporal glimpse layer, a temporal CNN layer and two fully-connected layers (see main text for details).

3.2.1 Light-weighted candidate proposal generation

Ideally, the extracted occupancy heatmap would be binary and perfectly match the ground-truth people occupancy on the ground plane, where we have probability of one for the locations where people occupy and probability of zero for all other locations. However, due to errors introduced by the prediction model and the noises from the projections, each element on these heatmaps has value in $[0, 1]$. One example is shown in Figure 4(a), where each blue bounding box shows the ground-truth location of each person.

After careful examination of Figure 4(a), we observe that each ground-truth bounding box corresponds to a blob in the probability map. Therefore, instead of forming a computationally expensive deep neural network, such as Region Proposal Network [21], to generate the proposal candidates for detection, we generate proposals by finding all the local maxima on the heatmap (see Figure 4(b) for an example of all local maxima).

3.3 Deep Glimpse Network for person recognition

As shown in Figure 4, our candidate proposals have high recall but give many false alarms as well. We thus further process each proposal candidate to classify them into people and non-people categories. Following similar strategy in [9], we compute the IoU I_x between each proposal x and its nearest ground-truth candidate. We use the IoU to label each candidate proposal and build a deep neural network for the recognition task. More specifically, we label proposal x as “positive” class if I_x is above a threshold I_T . Otherwise, we label it as “negative” class.

The “noisy” proposals can, mostly, be attributed to the relatively large projection errors introduced by the large distance between these regions and the cameras. We expect the neural network model can learn from the heatmap patterns to recognize positive and negative detections. We employ a temporal sequence to reduce the impact of “noisy” regions. Intuitively, we anticipate temporal sequence could provide people’s movements as additional information to facilitate neural network training. Inspired by the design of *spatial* glimpse sensor in [17], we propose a *temporal* glimpse sensor to learn from sequence of probability maps. To some extent, the temporal glimpse sensors simulate the “zoom in” process when human eyes capture the movement in a video. Thus, the model is offered with more temporal context and is expected to be robust against noisy candidate proposals.

The architecture of our recognition model is shown in Figure 5(a). We use current heatmap H_T to generate the candidate proposals. Then, we take the previous n heatmaps, along with the current heatmap, to build the people recognition model. All heatmaps share several base convolutional layers to construct low-level feature maps. Next, the sequence of feature maps is forwarded through different convolutional layers. Earlier feature maps use layers with larger dilations. We call them “temporal glimpse layer”. A temporal convolutional layer [2] is employed to fuse the outputs from the previous glimpse layer to produce the final pixel-wise feature maps. We employ the features at the center location of each candidate proposal to build the person classifier. Compared with other 2D detection models, our model assumes a fixed size bounding box because people have the same scales from top-down view. This further simplifies the design of our neural networks, where extra operations, such as ROI pooling, ROI Align and NMS, have been safely removed.

3.4 Real-time people tracking

With the extracted candidates, people tracking can be formulated as a path following problem. We try to link the detected trajectories at time $T - 1$ to the detections in the current frame T . The tracking graph is shown in Figure 5(b): the rectangle nodes represent the trajectories already formed, the oval nodes represent candidates detected, and the pentagon nodes are the prediction nodes. The number of prediction nodes equals the number of rectangular nodes at previous time instant. The edges indicate possible matches between nodes. The edge weights are determined by the Euclidean distance¹. To track objects in the scene, we find the extension of each trajectory from time $T - 1$ to T , so that these paths pass each trajectory node and all the paths are node disjoint.

¹As shown in our experiments, color information can also be introduced and benefit our tracker.

The tracking problem, where we associate the paths in the above constraints, can be reduced to a min-cost max-flow problem and can be solved efficiently using a polynomial algorithm [19]. Each trajectory is only extended to the neighboring nodes within a radius d_L , which is determined by the max speed of a person and the frame rate of the tracking algorithm. After the optimization, we extend each existing trajectory by one-unit length. We remove trajectories which have no matched candidates in a pre-defined number of steps, *e.g.* 100. And, we include new trajectory for each candidate node at time T that is not on any path. The new set of trajectories are used to form a new graph for the next time instant.

4 Experiments

We conduct two separate experiments to validate the effectiveness of the proposed pipelines: 1) on the challenging WILDTRACK [5] dataset and 2) our new datasets from two different environments. WILDTRACK dataset is a challenging dataset that captures videos in a real-world setting. Even though our approach is an online tracker, it demonstrates better performance than the offline trackers on WILDTRACK as shown in the following experimental results. Our new datasets are also challenging; they involve more varieties of different camera angles and strong clutter.

4.1 Results on WILDTRACK dataset

We follow the supervised learning settings in [5], where we use the last 10% of the labeled data as testing data and the first 90% of the labeled data are used for training and validating.




Figure 6: Examples of the projected heatmap on the ground plane: (a) the results using the method in [31] and (b) our results.

Ground point prediction on each view We use Eq. (1) as the loss function to train our Deep GroundPoint Network for “ground point” estimation on each image. We use the Deep Layer Aggregation (DLA) [29] network as the backbone, which has a good balance between efficiency and accuracy. In our implementation, we use an output stride of two to better predict groundpoints for far and small persons in each view. Figure 6 shows some examples of the projected heatmaps on the ground plane. The first heatmap shows the results from the model trained following [31] which also uses the DLA network as the backbone. And the second heatmap is the prediction

results of our model. Our method maps each candidate to a desired disk-like shape with similar radius as demonstrated by the examples in Figure 6. Due to the limit of image resolution, as the distance from a camera to a target becomes very large, the occupancy map becomes increasingly blurry. A simple peak detection method is not sufficient for robust people detection. We therefore need our proposed glimpse network to achieve accurate results.

Table 1: Performance of different person classification models on the testing data: accuracy, precision, recall and weighted F1 score.

Model	Accuracy	Precision	Recall	F1
T-CNN	93.07%	93.08%	93.07%	93.06%
T-CNN Stack	93.22%	93.22%	93.22%	93.22%
T-Glimpse	93.52%	93.58%	93.52%	93.49%
T-Glimpse Stack	94.79%	94.82%	94.79%	94.80%

Performance of person detection We compare the performance of different variants of the person recognition model on the occupancy probability map: 1) **T-CNN** is our temporal convolutional neural network, it uses convolutional layers with the same dilation; 2) **T-CNN Stack** accepts the predicted heatmaps $\{P_1, P_2, \dots, P_C\}$ as a multi-channel input instead of using the averaged heatmap \bar{P} as in **T-CNN**; 3) **T-Glimpse** uses the temporal glimpse layer to learn the pixel-wise features and 4) **T-Glimpse Stack** is the same with **T-CNN Stack**, which also uses view-wise heatmaps as input.

The results for different variants of our model are shown in Table 1. Using view-wise heatmaps as inputs demonstrates superior performance to its counterparts using averaged heatmaps. This can be potentially due to the neural network’s ability of automatically learning the weights for different views when we fuse them into a unified heatmap. In addition, the temporal glimpse layer exhibits better results than temporal CNN under both stacked heatmaps and averaged heatmaps settings.

Results of our online tracker Our online tracker works on the fused occupancy heatmap and accepts our person detection results as inputs. We primarily use the locations to compute the associating weights. We also experiment with tracker using the color histogram to demonstrate the effect of colors to our system. To compute the color histogram, we assume a two-meter high cuboid with a width of 60cm. We center the cuboid at each detected person ground location and then project the cuboid to each view, then fit a 2D bounding box to the projected cuboid (see Figure 1 for examples of projected cuboid). We accumulate each person’s color histogram within the fitted bounding box in all the views.

The tracking results are shown in Table 2. We use the open-sourced **py-motmetrics** (<https://github.com/cheind/py-motmetrics>) library to compute all the metrics for benchmarking multiple object trackers. The same benchmarking tool (Matlab version) and benchmarking method are also used in [5].

The results are computed with a default IoU threshold of 0.5 and we use a squared bounding box with the edge length of one meter (the same setting as [5]) for each candidate on the ground plane. The results show that our online tracker achieves better

Table 2: Multiple people tracking results on the WILDTRACK dataset.

Method	IDF1	IDP	IDR	MT	ML	FP	FN	IDS	FM	MOTA	MOTP
DeepOcclusion+KSP	73.2	83.8	65	28.7%	25.1%	1095	7503	85	92	69.6	61.5
DeepOcclusion+KSP+ptrack	78.4	84.4	73.1	42.1%	14.6%	2007	5830	103	95	72.2	60.3
T-Glimpse (ours)	77.8	79.3	76.4	61%	4.9%	91	126	42	43	72.8	79.1
T-Glimpse Stack (ours)	81.9	81.6	82.2	65.9%	4.9%	114	107	21	34	74.6	78.9

Table 3: Comparisons between different variants of our method.

	With color histogram				Without color histogram			
Method	IDF1	IDs	MOTA	MOTP	IDF1	IDs	MOTA	MOTP
T-CNN	70.3	39	70.7	79	68.2	45	70.2	79.1
T-CNN Stack	68.4	34	73.1	78.9	65.5	47	71.4	78.9
T-Glimpse	77.8	42	72.8	79.1	70.6	50	72.1	79.1
T-Glimpse Stack	81.9	21	74.6	78.9	68.8	43	71.6	79

performance. Especially, our tracker shows better results in terms of MOTA, MOTP and IDF1, which are mostly interested to the MOT task. Note that our tracker is real-time and online, while the competing methods here are offline methods. Our method still gives better results despite the disadvantage.

Ablation study Our ablation study results are summarized in Table 3. We use the same parameters for all the different variants of our method. The differences come from the person detection model (mainly the person recognition model as shown in Table 1). The temporal glimpse layer greatly improves the result. This is particularly true for the score of IDF1 and MOTA. As shown in Table 3, the extra color information improves the identification F-score (IDF1) and reduces ID switches. A more powerful deep neural network to represent color information could give even better results.

4.2 Results on our collected datasets

To further investigate the effectiveness of the proposed solutions, we also collect our own datasets in two different settings and evaluate our models with several baselines. In the first setting, we install 4 overhead Kinect V2 cameras with some furniture in the space. In the second setting, we deploy 4 Kinect V2 cameras to a different space, which has two rows of shelves with a variety of different products. Figure 7 shows two example images from the two environments with one of the 4 cameras.

In Env1, we collect several different sequences of videos: training and testing involve different subjects. In Env2, we use the same group of subjects, but with changed clothing in training and testing sequences. All video sequences are recorded with an approximate 15 frames per second. The depth images are used to generate the ground truth for each frame and the ground truth tracking results for all sequences. Only RGB images are used for training and testing. All cameras are calibrated and we use the best-effort synchronization to collect data from all connected cameras.

We have 12 subjects and 5 subjects for the data collection in Env1 and Env2 respec-




Figure 7: Example images from the two environments. We only show one camera view from each environment.

tively. In total, we collect $18,414 \times 4$ images for training and validating in Env1 and $2,525 \times 4$ images for testing. In Env2, we have a small dataset with $2,001 \times 4$ for training and validating, and $1,301 \times 4$ images for testing. We compare our approach with the following baselines:

- **VGG**: We use VGG-16 [23] as our backbone network to learn a pixel-wise segmentation classifier on each color image. The fully convolutional network has a structure similar to the edge detection network in [26]. The learning objective is to segment the “ground points” in each camera view.
- **ResNet**: We apply the same setting as the above **VGG**, but using ResNet-50 [10] as the backbone.
- **FCN7**: We follow [30] to employ the FCN7 backbone to train a view-wise heatmap and then use the same setting as **VGG** to construct the tracker.
- **YOLO**: Pre-trained YOLO [20] detector has poor performance on our environments. This is particularly true for the overhead cameras (Env 1). In this work, we therefore train a YOLO “ground point” detector for each view using the ground truth. The detector finds a bounding box centered at each person ground point.

Since all baselines are trained without a person recognition module, we report all results without applying the Deep Glimpse Network for further filtering. The view-wise heatmaps for our approach along with all the baselines are fused into a ground-plane heatmap using the same procedure. Next, we build our tracker on the fused ground-plane heatmaps using the same hyper-parameters for all approaches. All these settings offer fair comparisons between all methods.

The performance of different approaches on Env 1 is shown in Table 4. Overall, our approach gives the best performance except the slightly worse MOTP in one test. Env 2 has a much smaller set of training samples. And, the environment is more challenging due to the cluttered background (shelves, boxes, chairs, products). The tracking results on Env 2 are shown in Table 5. Our proposed method gives much better results than other baselines. In particular, YOLO gives much poor performance due to the lack of training samples. FCN7 may be sufficient for crowd counting, but is poor for tracking.

Table 4: Comparisons between different approaches for Env 1. Overall, ours show the best performance.

Method	With color histogram						Without color histogram					
	IDF1	IDP	IDR	IDs	MOTA	MOTP	IDF1	IDP	IDR	IDs	MOTA	MOTP
VGG	72.9	67.1	79.8	14	75.8	82.1	65.9	60.8	71.8	24	75.4	82.1
ResNet	65.9	62.7	69.3	35	83	80.9	47.7	45.5	50.1	67	82.9	80.9
FCN7	35.6	35.5	35.6	124	61.7	72.3	31.8	31.8	31.8	181	60.8	72.3
YOLO	67.1	61.8	73.4	19	75.6	81.6	69.5	63.9	76	28	75.6	81.5
Ours	85.3	86.2	84.5	10	93.4	80.8	80.9	81.6	80.1	17	93.2	80.8

Table 5: Comparisons between different approaches for Env 2.

Method	With color histogram						Without color histogram					
	IDF1	IDP	IDR	IDs	MOTA	MOTP	IDF1	IDP	IDR	IDs	MOTA	MOTP
VGG	47.5	46.8	48.2	37	77.6	80.7	37.7	37.1	38.3	63	77.6	80.6
ResNet	55.7	54.8	56.7	36	79.4	82	30.3	29.3	31.3	64	74	82
FCN7	19.9	22.2	18.1	95	13.4	69.4	15.1	16.8	13.8	124	11.7	69.2
YOLO	10.5	8.9	12.8	78	-	68	13.2	11.2	16.1	86	-	68.3
					67.4						69.7	
Ours	90.4	90.9	89.9	3	97.1	86.5	88.4	88.9	87.9	5	97.1	86.5

4.3 Further discussions

The experimental results demonstrate the effectiveness and the robustness of our 3D Deep Multi-Camera Tracking pipeline. DMCT can be deployed into a real-time system. We use a master computer connected to different cameras and deploy the tracker using LibTorch (<https://pytorch.org/get-started/locally/>). Our system can run in real time and one GeForce RTX 2080 Ti Graphics Card can drive eight connected cameras with 15 frames per second tracking frame rate.

Furthermore, we also construct another real-time system, where three network cameras are installed. We train our model using the **pseudo** ground truth from CrowdHuman (<https://www.crowdhuman.org>). In particular, we use the center of the bottom edge of their “full” body bounding boxes as the “ground point” to train our model. Surprisingly, the model generalizes very well and can be used to track people accurately using network cameras. Figure 8 shows an example result of our real-time system. The first three RGB images are the camera views with purple dots representing the detected “ground points” in each view. The 3D bounding boxes are the projection of the tracking results (last image) on to each view with a fixed height.



Figure 8: Example images from a new environment with three network cameras (best viewed in color).

5 Conclusion

In this work, we propose a real-time tracking pipeline (DMCT) using multiple RGB cameras, where each submodule is constructed individually and the whole system is end-to-end in runtime. The view-wise visual content is processed by a perspective-aware Deep GroundPoint Network, and is further fused together using 3D geometry. Next, we propose a light-weight people detector on the fused heatmaps with Deep Glimpse Network as the person recognition model. This design significantly simplifies our tracker. Our online tracker outperforms the state-of-the-art offline trackers on WILDTRACK dataset. Furthermore, we also collect two multi-camera tracking datasets from two different environments. The results on the two datasets further confirm the effectiveness and robustness of the proposed pipeline. The flexibility of our method is also verified by a real-time system trained using the noisy ground point labels from CrowdHuman dataset. Our proposed pipeline is ready to be deployed in real-world applications for robust and accurate multi-camera people tracking.

References

- [1] Alexandre Alahi, Raphael Ortiz, and Pierre Vanderghelynst. Freak: Fast retina keypoint. In *2012 IEEE Conference on Computer Vision and Pattern Recognition*, pages 510–517. Ieee, 2012.
- [2] Shaojie Bai, J Zico Kolter, and Vladlen Koltun. An empirical evaluation of generic convolutional and recurrent networks for sequence modeling. *arXiv preprint arXiv:1803.01271*, 2018.
- [3] Pierre Baqué, François Fleuret, and Pascal Fua. Deep occlusion reasoning for multi-camera multi-target detection. In *Proceedings of the IEEE International Conference on Computer Vision*, pages 271–279, 2017.
- [4] Quin Cai and Jake K Aggarwal. Automatic tracking of human motion in indoor scenes across multiple synchronized video streams. In *Sixth International Conference on Computer Vision (IEEE Cat. No. 98CH36271)*, pages 356–362. IEEE, 1998.
- [5] Tatjana Chavdarova, Pierre Baqué, Stéphane Bouquet, Andrii Maksai, Cijo Jose, Timur Bagautdinov, Louis Lettry, Pascal Fua, Luc Van Gool, and François Fleuret. Wildtrack: A multi-camera hd dataset for dense unscripted pedestrian detection. In *Proceedings of the IEEE Conference on Computer Vision and Pattern Recognition*, pages 5030–5039, 2018.
- [6] Kaiwen Duan, Song Bai, Lingxi Xie, Honggang Qi, Qingming Huang, and Qi Tian. Centernet: Keypoint triplets for object detection. *arXiv preprint arXiv:1904.08189*, 2019.
- [7] Francois Fleuret, Jerome Berclaz, Richard Lengagne, and Pascal Fua. Multicamera people tracking with a probabilistic occupancy map. *IEEE transactions on pattern analysis and machine intelligence*, 30(2):267–282, 2007.
- [8] Dirk Focken and Rainer Stiefelhagen. Towards vision-based 3-d people tracking in a smart room. In *Proceedings. Fourth IEEE International Conference on Multimodal Interfaces*, pages 400–405. IEEE, 2002.
- [9] Ross Girshick, Jeff Donahue, Trevor Darrell, and Jitendra Malik. Rich feature hierarchies for accurate object detection and semantic segmentation. In *The IEEE Conference on Computer Vision and Pattern Recognition (CVPR)*, June 2014.
- [10] Kaiming He, Xiangyu Zhang, Shaoqing Ren, and Jian Sun. Deep residual learning for image recognition. In *Proceedings of the IEEE conference on computer vision and pattern recognition*, pages 770–778, 2016.
- [11] Jinman Kang, Isaac Cohen, Gerard Medioni, et al. Tracking people in crowded scenes across multiple cameras. In *Asian conference on computer vision*, volume 7, page 15. Citeseer, 2004.

- [12] Saad M Khan and Mubarak Shah. A multiview approach to tracking people in crowded scenes using a planar homography constraint. In *European Conference on Computer Vision*, pages 133–146. Springer, 2006.
- [13] Hei Law and Jia Deng. Cornernet: Detecting objects as paired keypoints. In *Proceedings of the European Conference on Computer Vision (ECCV)*, pages 734–750, 2018.
- [14] Laura Leal-Taixe, Gerard Pons-Moll, and Bodo Rosenhahn. Branch-and-price global optimization for multi-view multi-target tracking. In *2012 IEEE Conference on Computer Vision and Pattern Recognition*, pages 1987–1994. IEEE, 2012.
- [15] Stefan Leutenegger, Margarita Chli, and Roland Siegwart. Brisk: Binary robust invariant scalable keypoints. In *2011 IEEE international conference on computer vision (ICCV)*, pages 2548–2555. Ieee, 2011.
- [16] A Mittal and LS Davis. M2tracker: A multi-view approach to segmenting and tracking people in a cluttered scene. 51(3), 2003.
- [17] Volodymyr Mnih, Nicolas Heess, Alex Graves, et al. Recurrent models of visual attention. In *Advances in neural information processing systems*, pages 2204–2212, 2014.
- [18] Kazuhiro Otsuka and Naoki Mukawa. Multiview occlusion analysis for tracking densely populated objects based on 2-d visual angles. In *Proceedings of the 2004 IEEE Computer Society Conference on Computer Vision and Pattern Recognition, 2004. CVPR 2004.*, volume 1, pages I–I. IEEE, 2004.
- [19] Christos H Papadimitrou and Kenneth Steiglitz. Combinatorial optimization: algorithms and complexity. 1982.
- [20] Joseph Redmon, Santosh Divvala, Ross Girshick, and Ali Farhadi. You only look once: Unified, real-time object detection. In *Proceedings of the IEEE conference on computer vision and pattern recognition*, pages 779–788, 2016.
- [21] Shaoqing Ren, Kaiming He, Ross Girshick, and Jian Sun. Faster r-cnn: Towards real-time object detection with region proposal networks. In *Advances in neural information processing systems*, pages 91–99, 2015.
- [22] Shuai Shao, Zijian Zhao, Boxun Li, Tete Xiao, Gang Yu, Xiangyu Zhang, and Jian Sun. Crowdhuman: A benchmark for detecting human in a crowd. *arXiv preprint arXiv:1805.00123*, 2018.
- [23] Karen Simonyan and Andrew Zisserman. Very deep convolutional networks for large-scale image recognition. *arXiv preprint arXiv:1409.1556*, 2014.
- [24] Longyin Wen, Zhen Lei, Ming-Ching Chang, Honggang Qi, and Siwei Lyu. Multi-camera multi-target tracking with space-time-view hyper-graph. *International Journal of Computer Vision*, 122(2):313–333, 2017.

- [25] Zheng Wu, Nickolay I Hristov, Tyson L Hedrick, Thomas H Kunz, and Margrit Betke. Tracking a large number of objects from multiple views. In *2009 IEEE 12th International Conference on Computer Vision*, pages 1546–1553. IEEE, 2009.
- [26] Saining Xie and Zhuowen Tu. Holistically-nested edge detection. In *Proceedings of the IEEE international conference on computer vision*, pages 1395–1403, 2015.
- [27] Yuanlu Xu, Xiaobai Liu, Yang Liu, and Song-Chun Zhu. Multi-view people tracking via hierarchical trajectory composition. In *Proceedings of the IEEE Conference on Computer Vision and Pattern Recognition*, pages 4256–4265, 2016.
- [28] Danny B Yang, Leonidas J Guibas, et al. Counting people in crowds with a real-time network of simple image sensors. In *null*, page 122. IEEE, 2003.
- [29] Fisher Yu, Dequan Wang, Evan Shelhamer, and Trevor Darrell. Deep layer aggregation. In *Proceedings of the IEEE Conference on Computer Vision and Pattern Recognition*, pages 2403–2412, 2018.
- [30] Qi Zhang and Antoni B Chan. Wide-area crowd counting via ground-plane density maps and multi-view fusion cnns. In *Proceedings of the IEEE Conference on Computer Vision and Pattern Recognition*, pages 8297–8306, 2019.
- [31] Xingyi Zhou, Dequan Wang, and Philipp Krähenbühl. Objects as points. In *arXiv preprint arXiv:1904.07850*, 2019.