

Fast Hierarchical Neural Network for Feature Learning on Point Cloud

Can Chen¹, Luca Zanotti Fragonara² and Antonios Tsourdos³

Abstract—The analyses relying on 3D point clouds are an utterly complex task, often involving million of points, but also requiring computationally efficient algorithms because of many real-time applications; e.g. autonomous vehicle. However, point clouds are intrinsically irregular and the points are sparsely distributed in a non-Euclidean space, which normally requires point-wise processing to achieve high performances. Although shared filter matrices and pooling layers in convolutional neural networks (CNNs) are capable of reducing the dimensionality of the problem and extracting high-level information simultaneously, grids and highly regular data format are required as input. In order to balance model performance and complexity, we introduce a novel neural network architecture exploiting local features from a manually subsampled point set. In our network, a recursive farthest point sampling method is firstly applied to efficiently cover the entire point set. Successively, we employ the k -nearest neighbours (knn) algorithm to gather local neighbourhood for each group of the subsampled points. Finally, a multiple layer perceptron (MLP) is applied on the subsampled points and edges that connect corresponding point and neighbours to extract local features. The architecture has been tested for both shape classification and segmentation using the ModelNet40 and ShapeNet part datasets, in order to show that the network achieves the best trade-off in terms of competitive performance when compared to other state-of-the-art algorithms.

I. INTRODUCTION

The widespread use of laser scanning and similar 3D sensing technologies rendered 3D point clouds a fundamental format for 3D geometric data. This format is increasingly popular and widely applied to many applications, such as autonomous vehicle [10], [13], [15], [27], robotic mapping and navigation [3], [28], 3D shape representation and modelling [7]. Among the feature-learning techniques, convolutional neural networks (CNNs) show efficiency and significant success in machine vision tasks such as object classification, detection and semantic segmentation. CNNs are easily capable to learn local features from images or videos, as they all have a fixed-sized grid structure. Deep learning operations, such as convolution, pooling, can be readily applied on these sort of structured data. However, CNNs cannot be applied directly to 3D point set due to their irregular, unordered structure. As a result, in order to fully exploit geometric shapes from 3D point sets in an efficient way remains an open challenge, especially when large amount of points are to be processed such as in Lidar sensing for autonomous vehicle.

As a pioneering approach, PointNet [16] resolved the challenging problem of applying deep learning on unordered 3D point sets. In fact, PointNet exploits point-wise features by multiple layer perceptron (MLP) and gathers all the individual features together to generate a global feature

by a pooling layer. Besides, PointNet also provide a theoretical analysis that a symmetric function can be used to aggregate feature from unordered points. However, PointNet only learned global features and limited in capturing local contextual information. In order to address this problem, many researchers investigate effective ways to aggregate local features. PointNet++ [18] introduced a hierarchical neural network in order to apply PointNet with designed sampling and grouping layers applied recursively to capture local features from multi-scale local neighbourhood. DGCNN [23] exploits local contextual information by applying edge convolution on points and corresponding edges that connects to neighbours.

Our proposed Fast Hierarchical neural network for feature learning on point clouds (FastPointNN) has to address two problems: how to subsample in an efficient way from the whole 3D point set and how to extract local features with minimum information loss. Inspired from the solutions of PointNet++ and DGCNN, we designed an effective neural network achieving high performance and low complexity for object classification and semantic part segmentation on 3D point clouds. The key contributions of our work are summarized as follows:

- We utilize the farthest point sampling method iteratively in order to subsample 3D point set and use k -nearest neighbours (k -nn) to gather k neighbours. The number of k varies depending on the number of points in the subset. Besides, in order to reduce the sampling loss, the neighbours of the subset are selected from the points before sampling, which means that the information of the abandoned points is kept in the neighbourhood.
- We employ edge convolution to extract local features for 3D point subsets. The feature of each point consist of self-feature and edges between point and corresponding neighbours.

II. RELATED WORK

A. Learning features from volumetric Grid

In order to take full advantage of standard CNNs operations on irregular and sparse 3D point set, it is intuitive to voxelize the point cloud to sparse and uniform 3D grid. [14] rasterizes the point cloud into 32^3 voxels with binary state indicating whether the voxel is occupied or not. 3D Convolutional Network Layers are then applied for object classification starting from RGB-D data. However, these 3D dense and gridded voxel data require large memory and computational effort due to the sparse structure of the 3D data. Some improvements with respect to the sparsity

problem of the volumetric representation have been proposed by Wang et al [22], who achieved a higher efficiency by using a voting scheme from only the occupied voxels for object detection from a rasterized point cloud. Another concept different from a uniform 3D grid is proposed by Kd-Net [9], which uses a kd-tree structure [2] to form the computational graph, based on which, multiplicative transformations are performed according to the subdivisions of the point clouds. OctNet [19] exploits the sparsity of the regular grid by hierarchically building a partition of the space that generated from a set of unbalanced *octrees* where each leaf node stores a pooled feature representation.

B. Learning features from unstructured point cloud directly

PointNet [16] proved possible that the features of an unordered point cloud can be captured using a multiple layer perceptron (MLP) network and a symmetric function like max pooling. Experimentally, PointNet applies the MLP operation on each point individually to extract the corresponding features, followed by a max pooling layer used to summarize the global features for the whole point cloud. This approach achieved state-of-the-art performance on point cloud understanding tasks. However, the architecture has limited capabilities of capturing local features from local regions. Some attempts were made to address this problem by involving local features in hand-crafted or explicit manners. For instance, PointNet++ [18] introduces a hierarchical neural network combining the PointNet layer, a sampling layer and a grouping layer recursively. In details, the sampling layer utilizes the farthest point sampling (FPS) method to obtain subsets that can cover the whole point cloud, the grouping layer clusters multi-scale neighbours in a pyramid-like way to construct local regions. The PointNet layer encodes local regions to feature vectors. The enhanced architecture boosted performance significantly when compared with the previous PointNet architecture. DGCNN [23] constructs local regions by building k-nearest neighbours (kNN) graphs for each point, and encodes each point features by aggregating each point and corresponding edge connecting to the neighboring pairs. Convolution-like operation with a max pooling layer is then applied to extract local features. In order to apply standard CNN operation to an irregular 3D point set, PointCNN [11] try to learn a χ -convolutional operator to transform a given unordered point set to a latent canonical order. Similar with typical CNN, a hierarchical neural network based on a χ -convolutional operator is constructed for local features extraction.

C. Learning features from RNN-based models

Inspired by the attention mechanism and sequence to sequence model [1], Point2Sequence [12] proposes a RNN-based architecture to encode local features by capturing existing correlation among multi-scale areas with attention. Specifically, farthest point sampling (FPS) is firstly adopted to select points and establish multi-scale areas as local regions. Then, the features of local regions are captured by a

shared MLP layer. At last, an RNN-based sequential encoder-decoder model is applied to gather features of all local regions. Meanwhile, an attention mechanism is employed to highlight the importance of each local region.

D. Learning features from multi-view models

Encouraged by the great success of CNN on vision-based tasks, multi-view based approaches [17], [21] project 3D point cloud into multiple 2D views and applies typical 2D CNNs to realize the 3D point cloud learning task in an indirect way. This is possible using multi-views, chosen from various perspectives of the object, which are capable to represent different geometric properties. Aggregating features of multi-views that are generated from corresponding CNNs operation also leads to impressive performance for the point cloud processing tasks. However, it is non-trivial to extend these multi-view approaches to the semantic segmentation task for 3D point clouds, which requires classification for each point, as multi-views are only 2D images without any depth information.

E. Learning features from geometric deep learning

Geometric deep learning [4] is a term used to define a set of emerging techniques that attempts to leverage deep neural networks to deal with non-Euclidean structured data, such as 3D point cloud, social networks or genetic networks. More recently, [5] introduced a spectral graph CNN based on Laplacian operator [20]. However, the Laplacian operation is computationally expensive because of the Laplacian eigendecomposition. The following-up work [6] addressed this problem by avoiding the Laplacian eigendecomposition operation. In the 3D point cloud domain, PointGCN [26] encodes the spatial local structure into the constructed graph, and applies graph convolution operations to learn local contextual features for the classification task.

III. OUR APPROACH

Considering applications on large and complex geometric 3D point cloud data, we propose a fast hierarchical neural network to achieve high performance with less computational complexity for both the 3D point cloud classification and semantic part segmentation tasks.

Figure 1 indicates our architecture for details. Suppose that the input to our layers is a given raw 3D point cloud, denoted by $P = \{p_i \in \mathbb{R}^3, i = 1, 2, \dots, N\}$, where N is the number of the points. We first select M points by iterative farthest point sampling (FPS) as a subset P_1 from P , followed by a k -NN processing to find k nearest points in P for each point in P_1 to aggregate sufficient information for subsampled points. We then extract a F -dimensional feature by multiple edge convolutional operations [23]. We apply these modules recursively to assemble a hierarchical structure.

A. Sampling Strategy

We use an iterative farthest point sampling (FPS) strategy to select points for subset. Suppose a empty subset P_1 , a random point is firstly picked and added to P_1 , then it

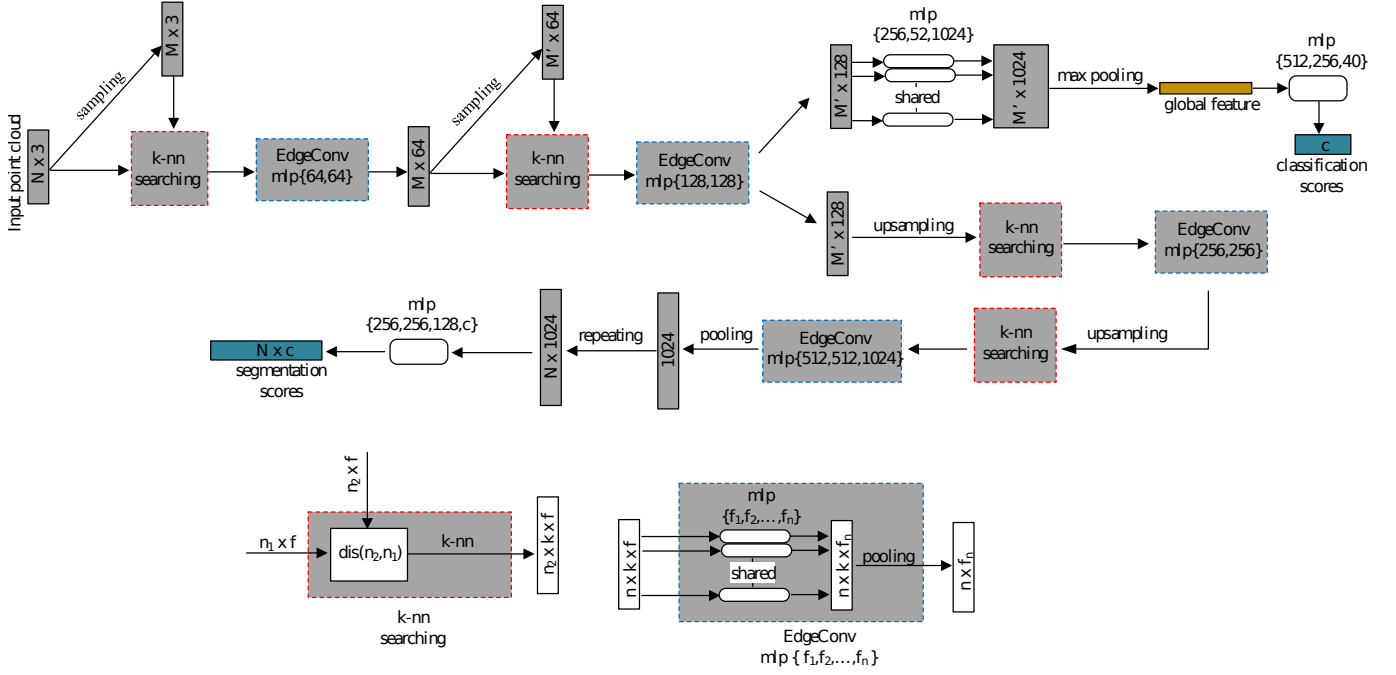


Fig. 1. **Model architectures:** The model architecture contains two parts: classification (top branch) and semantic part segmentation (bottom branch). The classification branch takes n unordered points as input, followed by two layers recursively, each of which includes a sampling module, a k -nn searching module and an EdgeConv module to aggregate local features from neighbours. Successively, three MLP layers with a max pooling operation are applied to capture the global feature of the whole point cloud. The global feature is finally transformed to 40 categories via shared fully-connected layers for a classification task. The semantic part segmentation model (bottom branch) extends the classification model by combining upsampling model as shown in Figure 2 for details. **k -nn searching module:** the input tensor with shape $n_1 \times f$ represents n_1 points with f -dimension before sampling, meanwhile the input tensor with shape $n_2 \times f$ represents n_2 points with f -dimension after sampling. We calculate the Euclidean distance for each pair and then search k nearest points from n_1 for each point in n_2 . The dimension of the output is $n_2 \times k \times f$. **EdgeConv module:** the EdgeConv module takes the output tensor of k -nn searching module as input, and then applies MLP operations sequentially with the number of neurons defined as $\{f_1, f_2, \dots, f_n\}$. At last, a max pooling operation is applied to generate edge features with the shape of $n \times f_n$.

iteratively adds to P_1 a point that has the farthest distance to the last picked point until expected M points are picked. The FPS strategy has the better coverage of the whole point set than random sampling.

B. Neighbours Searching Strategy

Being agnostic of the data distribution, the k -nearest neighbours (k -NN) searching method is used to obtain k -neighbours, and the number of k is dynamic and determined by the number of points in the subset. However, considering reduction of spatial resolution during sampling, we embed information of abandoned points to the neighbours. Suppose that P and P_1 are the point set before sampling and point subset after sampling respectively. We search k nearest points from P for each point in P_1 .

C. Edge Convolution

Edge Convolution already showed its benefits in extracting local features for 3D point clouds in DGCNN [23]. Thus, we have chosen to adopt the edge convolution to capture local features of each point associated with edges that connect to neighbours. The operation of edge convolution is defined as Equation 1, such that x'_i is update features that associate self feature with corresponding neighbours for each point, \square indicates a generic symmetric function, such as pooling or summation, x_i represents information of each point, which is

associated with its neighbours that is regarded as x_j . The h is considered as multi-layer perceptron (MLP) to learn features. In summary, the edge convolution operation applies a MLP to each point and corresponding neighbours to capture receptive fields, followed by a max pooling operation to generate a new point set with new dimensional features associated with local features.

$$x'_i = \square_{j:(i,j) \in \epsilon} h_{\Theta}(x_i, x_j - x_i) \quad (1)$$

IV. EXPERIMENTS

In this section, we evaluate our models for different tasks on a 3D point cloud: specifically, for classification and semantic part segmentation. We compare our complexity, computation and accuracy performance with several state-of-the-art methods, and also visualize experimental results for semantic part segmentation task.

A. Classification

Dataset We evaluate our classification model on the ModelNet40 benchmark [24] for 3D object classification. The dataset consists of 12,311 meshed CAD models from 40 man-made object categories. Among the models, 9,843 models are separated for training, and 2,468 models are for testing. Following the data processing of [16], we uniformly sample each model to 1,024 points from mesh faces and

then normalize them to a unit sphere. The training dataset is also augmented by means of randomly rotating, scaling each object. We further jitter the location of each point for all the objects by a Gaussian noise with zero mean and 0.01 standard deviation.

Model Structure The classification model is presented in Figure 1 (top branch). We firstly sample 512 points as a subset by farthest point sampling (FPS) for the local geometric feature extraction in the following layer of edge convolutional operations (64, 64). Similarly, 128 points are then subsampled, followed by two edge convolutional operations (128, 128) as the second layer. The third layer is used to aggregate local features by three MLP layers (256, 512, 1024). For the fourth layer, global feature of point cloud is extracted by a max pooling operation. At last, three fully-connected layers (512, 256, 40) are used to transform the global feature to 40 categories. Dropout operation with a keep probability of 0.5 is also used in the last three fully connected layers. ReLU was used as an activation function and batch normalization is used for all the edge convolution operations and fully-connected layers. Besides, the numbers k of nearest neighbours for the first and second layer are 20 and 15 respectively.

Training Details Same training strategy as DGCNN [23], our optimizer is Adam [8] with momentum 0.9, batch size 32 and initial learning rate 0.001 which is divided by 2 every 20 epochs to 0.00001. The decay rate for batch normalization is 0.7 initially and grows to 0.99 gradually. We leverage TensorFlow to train our model on a GTX1080Ti GPU.

Results Table I shows our results and the comparison with several state-of-the-art algorithms. Even if we subsampled the point set, our model still achieves competitive and impressive result on the ModelNet40 dataset. The result indicates that, considering large scale of point set in many applications, a well-chosen subset still can achieve acceptable performance for the best trade-off.

TABLE I
CLASSIFICATION RESULTS ON MODELNET40 DATASET.

	MEAN CLASS ACCURACY (%)	OVERALL ACCURACY (%)
VOXNET	83.0	85.9
POINTNET	86.0	89.2
POINTNET++	-	90.7
KD-NET	-	91.8
DGCNN	90.2	92.2
OURS	88.1	91.1

Computational Complexity We compare the complexity of our classification model to several state-of-the-art by measuring model size, forward time and classification overall accuracy. It is worth noting that, considering different experimental environment, we evaluate again all the models that in the table II to align experimental environment. It shows that our model has the least number of parameters and computational complexity, and comparable forward time.

Compared with PointNet [16], our model outperforms by 1.9% accuracy, although slower by 1.1ms.

TABLE II
COMPARATION OF DIFFERENT MODELS FOR COMPLEXITY, FORWARD TIME AND OVERALL ACCURACY.

	model size (MB)	forward time (MS)	overall accuracy (%)
POINTNET	41.8	14.7	89.2
POINTNET++	19.9	32	90.7
DGCNN	22.1	52	92.2
OURS	17.1	15.8	91.1

B. Semantic Part Segmentation

Dataset We further extend our model to adjust for semantic part segmentation task on ShapeNet part dataset [25]. The dataset contains 16,881 3D models from 16 categories, and we sample each 3D model to 2048 points uniformly, each of which is annotated with to a certain one of 50 part classes. Besides, each point set contains several but less than 6 parts. We separate the dataset into training set, validation set, testing set respectively in our experiment.

Model Structure The task of semantic part segmentation is to predict a part category label for each point in the point set, which means that we need to extract features for all the points. Normally, there are two solutions to achieve this task. One is to combine local features and global feature that is duplicated with N times [16], [23], which however leads to high amounts of computation. The other solution is to upsample points by interpolation [18]. In this paper, considering subsampled point set and required fine-grained information, two methods are used in our structure as shown in Figure 1 (bottom branch).

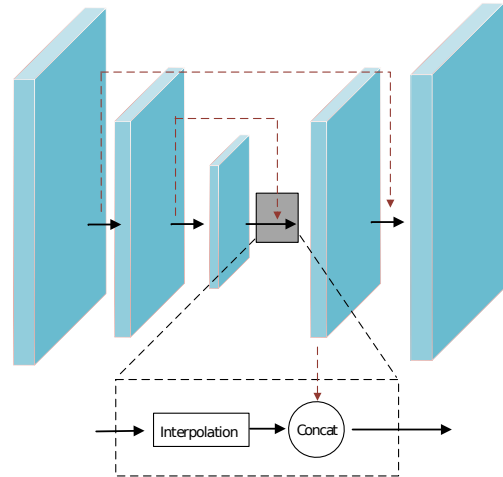


Fig. 2. Upsampling Structure

In order to generate interpolated points from given subsampling points and corresponding features, we use inverse square Euclidean distance weighted average function based on each point and corresponding k nearest neighbours [18]

TABLE III
SEMANTIC PART SEGMENTATION RESULTS ON SHAPENET PART DATASET.

	mean	areo	bag	cap	car	chair	ear phone	guitar	knife	lamp	laptop	motor	mug	pistol	rocket	skate board	table
shapes number		2690	76	55	898	3758	69	787	392	1547	451	202	184	283	66	152	5271
pointnet	83.7	83.4	78.7	82.5	74.9	89.6	73.0	91.5	85.9	80.8	95.3	65.2	93.0	81.2	57.9	72.8	80.6
pointnet++	85.1	82.4	79.0	87.7	77.3	90.8	71.8	91.0	85.9	83.7	95.3	71.6	94.1	81.3	58.7	76.4	82.6
kd-net	82.3	82.3	74.6	74.3	70.3	88.6	73.5	90.2	87.2	81.0	94.9	57.4	86.7	78.1	51.8	69.9	80.3
dgcnn	85.1	84.2	83.7	84.4	77.1	90.9	78.5	91.5	87.3	82.9	96.0	67.8	93.3	82.6	59.7	75.5	82.0
ours	85.0	83.7	84.6	83.1	78.9	90.7	72.5	90.8	87.4	83.8	95.3	65.1	94.0	76.3	58.2	75.1	82.0

that is shown in Equation 2, where $\omega_i(x) = \frac{1}{(x-x_i)^2}$ is the inverse square Euclidean distance between x and x_i .

$$f(x) = \frac{\sum_{i=1}^k \omega_i(x) f_i}{\sum_{i=1}^k \omega_i(x)} \quad (2)$$

We then concatenate interpolated points features with corresponding abstraction level point features as shown in Figure 2, and apply edge convolution to fuse them together. We borrow first two sampling layers and corresponding edge convolution layers from the classification structure, and obtained the tensor with the shape 128×128 (points, features). Next, two upsampling layers ($\rightarrow 512 \rightarrow 2048$) and corresponding edge convolution layers ([256,256], [512,512,1024]) are employed to extract fine-grained features, and the number of neighbours are 15 and 20 respectively. Similar with classification structure, global feature of point cloud is obtained by a max pooling, we then duplicate the global feature with 2048 times and finally apply four multiple layer perceptron (MLP) layers (256,256,128,50) with dropout probability 0.6 to transform the global feature to 50 categories.

Training Details We adopt the same training setting as in classification task, except the batch size of 8, and the training scheme is distributed to two NVIDIA TESLA V100 GPUs, each of which equips 32 GB memory.

Results In order to align the evaluation metric, we employ mean Intersection over Union (mIoU) [16] as our evaluation scheme. The IoU is calculated by difference between ground-truth and prediction for different parts in each shape model, then the mIoU is further obtained by calculating the average of the IoUs for all the shape models in the same category. We compare our model with others as shown in Table III, which indicates that our model also achieves competitive results on the ShapeNet part dataset [25]. We also visualize some shapes for our results as shown in Figure 3.

V. CONCLUSIONS

In this paper, we present an effective and fast hierarchical neural network for feature learning on point cloud and evaluate its complexity and performance on both a classification and semantic part segmentation task using the ModelNet40 and ShapeNet part dataset, respectively. The results shows that our model achieves the best trade-off

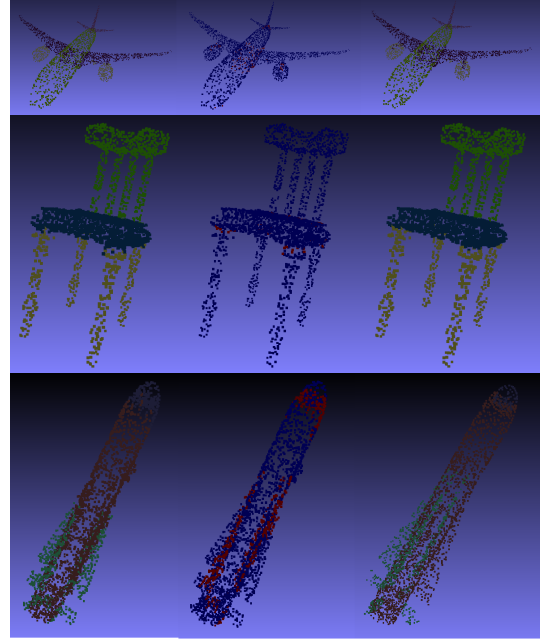


Fig. 3. Visualization of semantic part segmentation results. For each category, from left to right: prediction result, difference between prediction and ground truth (red color points), ground truth.

performance between complexity and accuracy, and obtain similar or even better performance than other state-of-the-art methods. In the future, it seems to be promising to investigate convolution-like operations instead of using multiple layer perceptrons on irregular 3D point clouds.

ACKNOWLEDGEMENT

The HumanDrive project is a CCAV \ Innovate UK funded R&D project (Project ref: 103283) led by Nissan and supported by world-class experts from nine other industry and academic organisations (Hitachi, Horiba MIRA, Aimsun, Atkins, University of Leeds, Cranfield University, Highways England, SBD Automotive Ltd. and the Transport Systems Catapult), is developing an advanced vehicle control system, designed to allow the vehicle to emulate a "natural" human driving style using machine learning and developing an Artificial Intelligence to enhance the user comfort, safety and experience. Find out more: www.humandrive.co.uk

REFERENCES

- [1] Dzmitry Bahdanau, Kyunghyun Cho, and Yoshua Bengio. Neural machine translation by jointly learning to align and translate. *arXiv preprint arXiv:1409.0473*, 2014.
- [2] Jon Louis Bentley. Multidimensional binary search trees used for associative searching. *Communications of the ACM*, 18(9):509–517, 1975.
- [3] Joydeep Biswas and Manuela Veloso. Depth camera based indoor mobile robot localization and navigation. In *Robotics and Automation (ICRA), 2012 IEEE International Conference on*, pages 1697–1702. IEEE, 2012.
- [4] Michael M Bronstein, Joan Bruna, Yann LeCun, Arthur Szlam, and Pierre Vandergheynst. Geometric deep learning: going beyond euclidean data. *IEEE Signal Processing Magazine*, 34(4):18–42, 2017.
- [5] Joan Bruna, Wojciech Zaremba, Arthur Szlam, and Yann LeCun. Spectral networks and locally connected networks on graphs. *arXiv preprint arXiv:1312.6203*, 2013.
- [6] Michaël Defferrard, Xavier Bresson, and Pierre Vandergheynst. Convolutional neural networks on graphs with fast localized spectral filtering. In *Advances in neural information processing systems*, pages 3844–3852, 2016.
- [7] Aleksey Golovinskiy, Vladimir G Kim, and Thomas Funkhouser. Shape-based recognition of 3d point clouds in urban environments. In *Computer Vision, 2009 IEEE 12th International Conference on*, pages 2154–2161. IEEE, 2009.
- [8] Diederik P Kingma and Jimmy Ba. Adam: A method for stochastic optimization. *arXiv preprint arXiv:1412.6980*, 2014.
- [9] Roman Klokov and Victor Lempitsky. Escape from cells: Deep kd-networks for the recognition of 3d point cloud models. In *Proceedings of the IEEE International Conference on Computer Vision*, pages 863–872, 2017.
- [10] Jason Ku, Melissa Mozifian, Jungwook Lee, Ali Harakeh, and Steven L Waslander. Joint 3d proposal generation and object detection from view aggregation. In *2018 IEEE/RSJ International Conference on Intelligent Robots and Systems (IROS)*, pages 1–8. IEEE, 2018.
- [11] Yangyan Li, Rui Bu, Mingchao Sun, Wei Wu, Xinhan Di, and Baoquan Chen. Pointcnn: Convolution on x-transformed points. In *Advances in Neural Information Processing Systems*, pages 828–838, 2018.
- [12] Xinhai Liu, Zhizhong Han, Yu-Shen Liu, and Matthias Zwicker. Point2sequence: Learning the shape representation of 3d point clouds with an attention-based sequence to sequence network. *arXiv preprint arXiv:1811.02565*, 2018.
- [13] Zhongze Liu, Huiyan Chen, Huijun Di, Yi Tao, Jianwei Gong, Guangming Xiong, and Jianyong Qi. Real-time 6d lidar slam in large scale natural terrains for ugv. In *2018 IEEE Intelligent Vehicles Symposium (IV)*, pages 662–667. IEEE, 2018.
- [14] Daniel Maturana and Sebastian Scherer. Voxnet: A 3d convolutional neural network for real-time object recognition. In *2015 IEEE/RSJ International Conference on Intelligent Robots and Systems (IROS)*, pages 922–928. IEEE, 2015.
- [15] Charles R Qi, Wei Liu, Chenxia Wu, Hao Su, and Leonidas J Guibas. Frustum pointnets for 3d object detection from rgb-d data. In *Proceedings of the IEEE Conference on Computer Vision and Pattern Recognition*, pages 918–927, 2018.
- [16] Charles R Qi, Hao Su, Kaichun Mo, and Leonidas J Guibas. Pointnet: Deep learning on point sets for 3d classification and segmentation. *Proc. Computer Vision and Pattern Recognition (CVPR), IEEE*, 1(2):4, 2017.
- [17] Charles R Qi, Hao Su, Matthias Nießner, Angela Dai, Mengyuan Yan, and Leonidas J Guibas. Volumetric and multi-view cnns for object classification on 3d data. In *Proceedings of the IEEE conference on computer vision and pattern recognition*, pages 5648–5656, 2016.
- [18] Charles Ruizhongtai Qi, Li Yi, Hao Su, and Leonidas J Guibas. Pointnet++: Deep hierarchical feature learning on point sets in a metric space. In *Advances in Neural Information Processing Systems*, pages 5099–5108, 2017.
- [19] Gernot Riegler, Ali Osman Ulusoy, and Andreas Geiger. Octnet: Learning deep 3d representations at high resolutions. In *Proceedings of the IEEE Conference on Computer Vision and Pattern Recognition*, pages 3577–3586, 2017.
- [20] David I Shuman, Sunil K Narang, Pascal Frossard, Antonio Ortega, and Pierre Vandergheynst. The emerging field of signal processing on graphs: Extending high-dimensional data analysis to networks and other irregular domains. *arXiv preprint arXiv:1211.0053*, 2012.
- [21] Chu Wang, Marcello Pelillo, and Kaleem Siddiqi. Dominant set clustering and pooling for multi-view 3d object recognition. In *Proceedings of British Machine Vision Conference (BMVC)*, volume 12, 2017.
- [22] Dominic Zeng Wang and Ingmar Posner. Voting for voting in online point cloud object detection. In *Robotics: Science and Systems*, volume 1, pages 10–15607, 2015.
- [23] Yue Wang, Yongbin Sun, Ziwei Liu, Sanjay E Sarma, Michael M Bronstein, and Justin M Solomon. Dynamic graph cnn for learning on point clouds. *arXiv preprint arXiv:1801.07829*, 2018.
- [24] Zhirong Wu, Shuran Song, Aditya Khosla, Fisher Yu, Linguang Zhang, Xiaoou Tang, and Jianxiong Xiao. 3d shapenets: A deep representation for volumetric shapes. In *Proceedings of the IEEE conference on computer vision and pattern recognition*, pages 1912–1920, 2015.
- [25] Li Yi, Vladimir G Kim, Duygu Ceylan, I Shen, Mengyan Yan, Hao Su, Cewu Lu, Qixing Huang, Alla Sheffer, Leonidas Guibas, et al. A scalable active framework for region annotation in 3d shape collections. *ACM Transactions on Graphics (TOG)*, 35(6):210, 2016.
- [26] Yingxue Zhang and Michael Rabbat. A graph-cnn for 3d point cloud classification. In *2018 IEEE International Conference on Acoustics, Speech and Signal Processing (ICASSP)*, pages 6279–6283. IEEE, 2018.
- [27] Yin Zhou and Oncel Tuzel. Voxelnet: End-to-end learning for point cloud based 3d object detection. In *Proceedings of the IEEE Conference on Computer Vision and Pattern Recognition*, pages 4490–4499, 2018.
- [28] Yuke Zhu, Roozbeh Mottaghi, Eric Kolve, Joseph J Lim, Abhinav Gupta, Li Fei-Fei, and Ali Farhadi. Target-driven visual navigation in indoor scenes using deep reinforcement learning. In *Robotics and Automation (ICRA), 2017 IEEE International Conference on*, pages 3357–3364. IEEE, 2017.