

Solving High Volume Capacitated Vehicle Routing Problem with Time Windows using Recursive-DBSCAN clustering algorithm

Kamil Bujel, Feiko Lai, Michal Szczecinski, Winnie So, Miguel Fernandez
Dept. of Analytics, GoGo Tech Limited, Hong Kong

ARTICLE HISTORY

Compiled March 12, 2022

ABSTRACT

This paper introduces a new approach to improve the performance of the Capacitated Vehicle Routing Problem with Time Windows (CVRPTW) solvers for a high number of nodes. It proposes to cluster nodes together using Recursive-DBSCAN - an algorithm that recursively applies DBSCAN until clusters below the preset maximum number of nodes are obtained. That approach leads to 61% decrease in runtimes of the CVRPTW solver as benchmarked against Google Optimization Tools, while the difference of total distance and number of vehicles used by found solutions is below 7%. The improvement of runtimes with the Recursive-DBSCAN method is because of splitting the node-set into constituent clusters, which limits the number of solutions checked by the solver, consequently reducing the runtime. The proposed method consumes less memory and is able to find solutions for problems up to 5000 nodes, while the baseline Google Optimisation Tools solves problems up to 2000 nodes.

KEYWORDS

Vehicle Routing Problem; Optimization; Constraint Programming; Route Optimisation; DBSCAN;

1. Introduction

In the current sharing and ‘on demand’ economy, the number of services available and the demand for them have increased (Schor and Fitzmaurice 2015). New services, such as Uber, DiDi or GOGOVAN have emerged. One of the benefits of such a system is the ability to develop optimisation logic that increases profits for partners, and decreases the costs for customers (Nguyen, Rintamki and Saarijvi 2018). It is no different in logistics, where solving routing problems makes goods delivery more efficient by optimising fleets of vehicles - allowing them to deliver more parcels and helping each driver to complete more deliveries on a daily basis.

Problems such as the Travelling Salesperson Problem (TSP) or Vehicle Routing Problem (VRP) have always been given much attention in the literature. TSP was first explored by (Flood 1956) and VRP was introduced using the example of optimal routing of gasoline trucks by (Dantzig and Ramser 1959). Ever since, both of these problems have been important ones in the field of Operations Research.

In this work, we focus on solving the special case of the Vehicle Routing Problem, where customers must be served within the given time window and each of the vehicles has a limited capacity - namely the Capacitated Vehicle Routing Problem with Time

Windows (CVRPTW). Vehicle Routing Problem with Time Windows was proved to be NP-hard (Solomon 1986).

Throughout the time, there have been many proposed solutions to the CVRPTW. The first exact method to be proposed was the branch-and-bound approach (Christofides and Eilon 1969), which is the basis for the branch-and-cut exact algorithm (Baldacci, Hadjiconstantinou and Mingozzi 2004). However, even the current state-of-the-art exact methods work only for up to 360 waypoints (Pecin et al. 2017), which is not enough in our use case.

Another approach is to use metaheuristics in order to improve a suboptimal solution. Three metaheuristics (Laporte et al. 2006) are the most efficient: Genetic Algorithms (GA) (Baker and Ayechew 2003) (Alba and Dorronsoro 2006) (Karakati and Podgorlec 2015), Local Search (Cordeau, Gendreau and Laporte 1998), (Nagata and Braysy 2008) or Ant Colony Optimisation (ACO) (Gambardella, Taillard and Agazzi 1999).

The most current benchmarks indicate that the method by (Pecin et al. 2017) performs the fastest, as tested for up to 1000 nodes (Uchoa et al. 2016).

There have been quite a few frameworks that are based on these algorithms, both open source and commercial. For open source solutions, there are VRPH (Groer, Golden and Wasil 2010) and Google Optimization Tools (OR-tools) (Perron 2011). While for commercial solutions, Gurobi (Gurobi 2018), LocalSolver (Zhang, Qi and Miao 2015) and other Constraint Programming solvers are used.

In this paper, we focus on improving the performance of the OR-tools framework by using a modified version of the DBSCAN clustering algorithm (Ester et al. 1996), which we refer to as "Recursive-DBSCAN". The reason why we decided to do so, is because the runtimes of OR-tools solvers increase rapidly (Fig. 1) and also, consume a lot of RAM memory for problems with more than 1000 waypoints. Locally, we managed to run it for a maximum of 2000 waypoints, which consumed 20GB of memory.

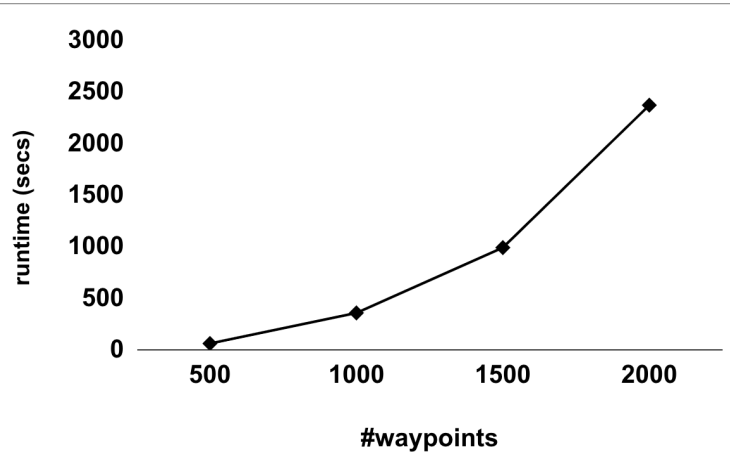


Figure 1. Runtime of CVRPTW solver using OR-tools.

In the Section 2 of this paper we formally formulate our problem. Section 3 describes our proposed method, with the results being presented in Section 4 and discussed in Section 5. Section 6 proposes some future work on the problem.

2. Problem Formulation

Vehicle Routing Problem can be subjected to various constraints such as constraints on vehicle capacity and time window of arrival. We look into VRP's particular case - Capacitated Vehicle Routing Problem with Time Windows. We can describe the problem as follows:

Goods are to be delivered to a set of delivery points by a number of vehicles departing from the central depot. The vehicles are supposed to pick up all the packages from the depot within a certain time window. Similarly, each delivery vehicle needs to arrive at each delivery point within a certain time window specific to that point. Each vehicle has a limited capacity and each delivery has a certain size.

The goal is to determine a route schedule which minimises the travelled distance, given the following constraints:

- (1) Each vehicle starts its route at the depot.
- (2) The total size of packages assigned to a particular driver cannot exceed the capacity of the vehicle.
- (3) Each delivery waypoint is to be served by one and only one vehicle.
- (4) Each delivery needs to be completed within a given time window.

There are N delivery waypoints to be visited by the maximum of M vehicles. Let's assume that the depot is node 0. The size of each delivery i , $i \in [1, 2, 3, \dots, N]$, is defined as q_i , while the time window is $[e_i, l_i]$. The pickup time at the depot is $[e_0, l_0]$. Each vehicle k , $k \in [1, 2, 3, \dots, M]$, has got a maximum capacity Q_k . We define travel time between nodes i and j for the vehicle k as $t_{i,j}^k$, while $d_{i,j}^k$ is the distance between nodes i and j for the vehicle k .

As in our case, we do not force vehicles to return back to the depot, we set $t_{i,0}^k = 0$

We can describe the problem mathematically (Szeto, Wu and Hoc 2011) as:

$$\text{Minimise } \sum_{k=1}^M \sum_{i=0}^N \sum_{j=0}^N d_{i,j}^k x_{i,j}^k \quad (1)$$

Subject to:

$$x_{i,j}^k = \begin{cases} 1, & \text{if vehicle } k \text{ travels from } i \text{ to } j. \\ 0, & \text{otherwise} \end{cases} \quad (2)$$

$$\sum_{k=1}^M \sum_{i=0}^N x_{i,j}^k = 1 \text{ for } j \in [1, 2, 3, \dots, N] \quad (3)$$

$$\sum_{k=1}^M \sum_{j=0}^N x_{i,j}^k = 1 \text{ for } i \in [1, 2, 3, \dots, N] \quad (4)$$

$$\sum_{i=0}^N x_{i,l}^k - \sum_{j=0}^N x_{l,j}^k = 0 \text{ for } k \in [1, 2, 3, \dots, M], l \in [1, 2, 3, \dots, N] \quad (5)$$

$$\sum_{j=0}^N q_j (\sum_{i=0}^N x_{i,j}^k) \leq Q_k \text{ for } k \in [1, 2, 3, \dots, N] \quad (6)$$

$$e_i \leq a_i \leq l_i \text{ for } i \in [1, 2, 3, \dots, N] \quad (7)$$

$$e_0 \leq p_k \leq l_0 \text{ for } k \in [1, 2, 3, \dots, M] \quad (8)$$

$$\sum_{j=1}^N x_{0,j}^k \leq 1 \text{ for } k \in [1, 2, 3, \dots, M] \quad (9)$$

$$\sum_{i=1}^N x_{i,0}^k \leq 1 \text{ for } k \in [1, 2, 3, \dots, M] \quad (10)$$

where N is the number of deliveries, M is the number of delivery vehicles, a_i is the arrival time of the vehicle at node i and p_k is the arrival of the vehicle k at the depot.

The objective function in Eq. (1) is to minimise the total travelled distance for all the vehicles. Constraints in Eq. (3) and Eq. (4) ensure that one and only one vehicle respectively arrives at and departs from each of the nodes. Eq. (5) ensures the route continuity. Eq. (6) ensures that the total size of packages taken by a vehicle does not exceed its capacity. Eq. (7) and Eq. (8) ensure that the time windows are met. Eq. (9) and Eq. (10) make sure that each vehicle is used no more than once.

3. Method

3.1. Data Collection and Processing

The datasets are prepared from a sample of GOGOVAN trips completed in Hong Kong in 2017. They contain more than 10,000 delivery waypoints, provided in the GPS format. The datasets are randomised during the analysis.

The tests are conducted on a 2017 Macbook Pro 13", with 2.3 GHz dual-core Intel Core i5, 16GB 2133 Mhz LPDDR3 RAM and 256GB SSD. For distance calculation, we use straight-line distance.

3.2. Algorithms for Vehicle Routing Problem

We decided to present our proposed Recursive-DBSCAN solution and benchmark it against two other methods.

The first method involves passing all the waypoints and vehicles, along with the constraints to the Google Optimization Tools solver and treating its output as the final solution. The other two methods are clustering-based approaches, where we first attempt to cluster the delivery waypoints and then try to optimise each of the clusters separately, by also passing it to the OR-tools Routing solver. The second method uses classical DBSCAN, while the third one is the proposed Recursive-DBSCAN clustering approach.

3.2.1. Google Optimization Tools

As a baseline, we chose to solve the CVRPTW problem using the OR-tools library.

The parameters we call Google Optimization Tool’s Routing library with every time are as follows:

Table 1. Google Optimisation Tools Search Parameters.

Parameter	Value	Description
first_solution_strategy	PATH_CHEAPEST_ARC	First solution strategies, used as starting point of local search. Starting from a route "start" node, connect it to the node which produces the cheapest route segment, then extend the route by iterating on the last node added to the route.
optimization_step	1	Minimum step by which the solution must be improved in local search.
solution_limit	9223372036854775807	Limit to the number of solutions generated during the search.
time_limit_ms	5000	Limit in milliseconds to the time spent in the search.
use_light_propagation	true	Use constraints with light propagation in routing model. Extra propagation is only necessary when using depth-first search or for models which require strong propagation to finalise the value of secondary variables. Changing this setting to true will slow down the search in most cases and increase memory consumption in all cases.

3.2.2. DBSCAN

One of the approaches explored is to use the DBSCAN clustering algorithm to cluster the waypoints to be optimised into several clusters of different size that will then be optimised one by one using the OR-tools method.

We define one very important constant here - *max_cluster_size_const*, which represents the maximum number of delivery points in each cluster. Our goal is to obtain the clusters of maximum possible average size, while each of them is smaller than the

aforementioned constant. We then pass these clusters as input to the OR-tools routing solver to obtain the optimised routes.

The pseudocode of such a method looks as follows:

Algorithm 1 CVRPTW with DBSCAN

Require: $(params, min_radius, max_radius, max_cluster_size_const) = const$
Require: waypoints = $[1, 2, \dots, N]$, vehicles = $[1, 2, \dots, M]$
 $m_per_radian = 6,371,008.8 \text{ m rad}^{-1}$
 $best_avg_cluster_size = 0$
while $min_radius < max_radius$ **do**
 $radius \leftarrow (min_radius + max_radius)/2$
 $\epsilon \leftarrow radius/m_per_radian$
 $clusters \leftarrow DBSCAN(orders, \epsilon, algorithm = 'ball_tree', metric = 'haversine')$
 if $max_cluster_size > max_cluster_size_const$ **then**
 $max_radius \leftarrow radius - 1$
 else
 $min_radius \leftarrow radius + 1$
 if $avg_cluster_size > best_avg_cluster_size$ **then**
 $best_avg_cluster_size \leftarrow avg_cluster_size$
 $final_clusters \leftarrow clusters$
 end if
 end if
end while
if $final_clusters == \emptyset$ **then**
 return *NO_SOLUTION_FOUND*
end if
 $optimised_routes = ortools_optimise(final_clusters)$
return $optimised_routes_clusters$

Such a method already divides the routing problem into several smaller problems, consequently improving the performance of the algorithm.

3.2.3. Recursive-DBSCAN

We also propose a modification of the method described above, which applies DBSCAN recursively to each cluster, with the aim to make clusters more well-balanced in terms of number of waypoints in each of them (while decreasing the spatial balance).

We use binary search to find the initial feasible radius that maximises $avg_cluster_size$. We then identify clusters which contain too many nodes and apply recursively the same binary search logic in order to break down those large clusters into smaller, constituent clusters. Such an approach ensures that the found final clusters are of maximum possible average size, while at the same time they all lie within the preset size boundaries.

Such a method creates clusters of large radii in the less dense regions and smaller clusters in the high-density regions. The aim of that method is to obtain clusters that contain a similar number of waypoints and yet different radii. Such an approach resolves one issue encountered with classical DBSCAN - clusters in regions with more nodes contain more nodes than clusters in less dense regions. It also avoids a situation when a vehicle is assigned to a point within a cluster that contains only a few nodes.

We have a few constraints, namely: $max_cluster_size_const$, $min_cluster_size_const$

and $min_no_clusters$.

By reducing the variance of the number of nodes in clusters and putting constraints on both the maximum and minimum number of nodes per cluster, we obtain splits which can be effectively optimised separately, as they are smaller in terms of number of nodes. That should lead to improvement in runtimes of classical VRP solvers.

The pseudocode of the proposed can be found below:

Algorithm 2 Recursive-DBSCAN

Require: ($params, min_radius, max_radius, max_cluster_size_const = const$
 $min_cluster_size_const, min_no_clusters$) = $const$
Require: waypoints = $[1, 2, \dots, N]$, vehicles = $[1, 2, \dots, M]$
 $m_per_radian = 6,371,008.8 \text{ m rad}^{-1}$
 $best_avg_cluster_size = 0$
while $min_radius < max_radius$ **do**
 $radius \leftarrow (min_radius + max_radius)/2$
 $\epsilon \leftarrow radius/m_per_radian$
 $clusters \leftarrow DBSCAN(orders, \epsilon, algorithm = 'ball_tree', metric = 'haversine')$
 if $no_clusters < min_no_clusters$ **then**
 $max_radius \leftarrow radius - 1$
 else
 $min_radius \leftarrow radius + 1$
 if $avg_cluster_size > best_avg_cluster_size$ **then**
 $best_avg_cluster_size \leftarrow avg_cluster_size$
 $best_clusters \leftarrow clusters$
 end if
 end if
end while
if $best_clusters == \emptyset$ **then**
 return *NO_SOLUTION_FOUND*
end if
 $final_clusters \leftarrow \emptyset$
for $cluster \in best_clusters$ **do**
 if $len(cluster) > max_cluster_size_const$ **then**
 $new_clusters \leftarrow recursive_dbscan(cluster, best_radius)$
 $final_clusters \leftarrow final_arrow \cup new_clusters$
 else
 $final_clusters \leftarrow final_arrow \cup cluster$
 end if
end for
 $optimised_routes = ortools_optimise_clusters(final_clusters)$
return *optimised_routes*

3.3. Optimisation with OR-tools call

Having already produced the clusters using either the DBSCAN or the Recursive-DBSCAN method, we have obtained clusters of delivery points ready to be optimised. We attempt to optimise cluster-by-cluster and with each iteration we remove vehicles marked as “busy” - which means these “busy” vehicles are not considered for assignment for other clusters.

The following pseudocode illustrates that method:

Algorithm 3 ortools_optimise_clusters()

```

for  $cluster \in final\_clusters$  do
  if  $vehicles == \emptyset$  then
    return NO_SOLUTION_FOUND
  end if
   $result\_route, vehicles\_busy \leftarrow ORTOOLS\_OPTIMISE(cluster, vehicles, params)$ 

   $routes \leftarrow routes \cup result$ 
   $vehicles \leftarrow vehicles \setminus vehicles\_busy$ 
end for
return  $routes$ 

```

3.4. Setting of Testing Parameters

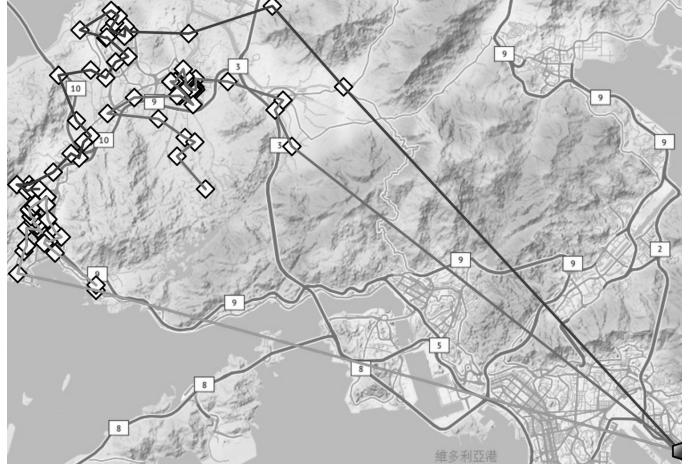


Figure 2. A sample of optimised routes using the Recursive-DBSCAN method for Hong Kong.

The algorithm’s final output is an optimised delivery route, a sample of which is visualised in Fig. 2.

To test the performance, we chose the batches of size between 500 and 5000 way-points, every 500. Three different metrics were used to measure the performance: runtime, total distance of the routes and the number of vehicles that are busy. For each data point, there were 15 different tests conducted.

Also, the following parameters presented in Table 2 were used during the analysis:

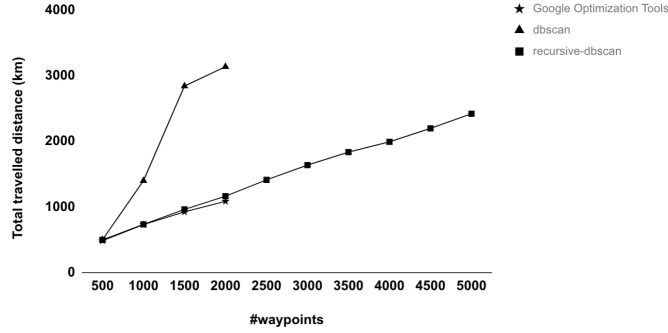
Table 2. Testing parameters

Parameter	Value
capacity of each vehicle	30
max_cluster_size	500
min_cluster_size	35
min_radius	1
max_radius	10000

Our goal in this test was to reduce the runtime, without much impact on total distance and the number of vehicles. The OR-tools result, as presented in Fig. 1., was treated as the benchmark.

4. Results

4.1. *Total Travelled Distance*

**Figure 3.** Average total travelled distance by all vehicles for each solution.

As can be seen in Fig. 3, for DBSCAN and Recursive-DBSCAN the distance increases linearly with the waypoints. The gradient of the Recursive-DBSCAN curve is similar to the gradient of the OR-tools. DBSCAN curve increases more rapidly than both Recursive-DBSCAN and OR-tools curves.

The DBSCAN curve is cut off at 2000 waypoints due to consuming more than 20GB of memory. That caused the program to crash.

4.2. Average Number of Busy Vehicles

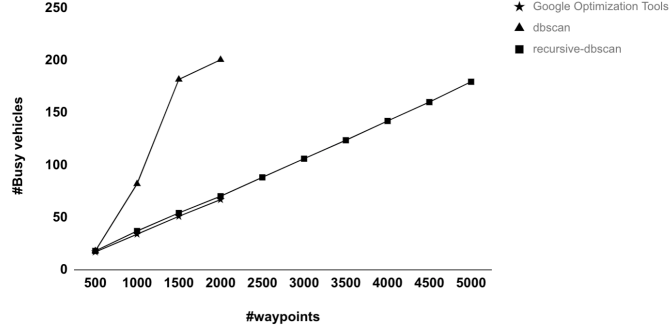


Figure 4. Average #busy vehicles for each solution.

Similarly to the Total Travelled Distance, Fig. 4. shows that OR-tools and Recursive-DBSCAN increase linearly with the number of waypoints, while DBSCAN solution has got a sharp increase.

4.3. Runtime

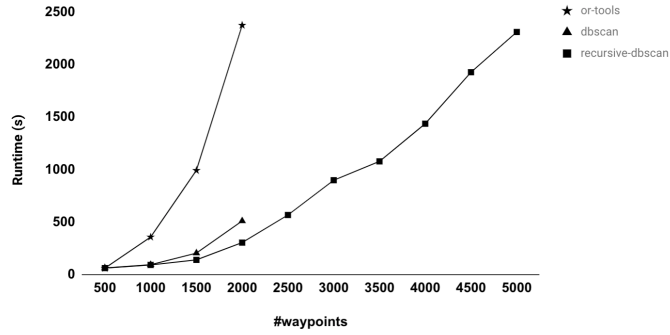


Figure 5. Average runtime for each solution.

As can be reasoned from Fig. 5., the runtimes are exponentially increasing. The Recursive-DBSCAN curve possesses the lowest gradient, followed by DBSCAN. The OR-tools solution has got the greatest gradient.

4.4. Overall Performance of the Algorithms

Table 3. Average percentage difference between OR-tools and other methods

Metric	OR-tools	Recursive-DBSCAN	DBSCAN
Total Distance	0.0%	+3.6%	+120%
Runtime	0.0%	-61%	-57%
#busy vehicles	0.0%	+6.4%	+150%

Both Recursive-DBSCAN and DBSCAN methods lead to a significant drop in runtime. DBSCAN has large increase in total distance travelled and the number of busy vehicle as measured against OR-tools. For Recursive-DBSCAN, the differences in total distance travelled and the number of busy vehicles are below 3.6% and 6.4% respectively. Summary fo results is presented in Table 3.

5. Discussion

As we can see in Fig. 3, Fig. 4, Fig. 5 and Table 3, our proposed Recursive-DBSCAN method has better runtimes than both the DBSCAN and OR-tools (by 61%) methods. It is because Recursive-DBSCAN divides the node-set into a lower number of clusters, which decreases the number of times the OR-tools Routing library needs to be invoked. Both Recursive-DBSCAN and DBSCAN have better runtimes than OR-tools as they do not have to invoke OR-tools Routing library for more than `max_cluster_size` number of nodes.

The total distance for Recursive-DBSCAN is lower than for DBSCAN and 3.6% higher than for OR-tools. In terms of total distance, Recursive-DBSCAN performs better than DBSCAN because it creates less clusters, which in turn means that less vehicles are required, which leads to lower distance. However, Recursive-DBSCAN performs worse than OR-tools, because it does not allow vehicles to be assigned to orders within different clusters and therefore does not take into account the relationships between the clusters.

Both the DBSCAN and the OR-tools solvers would crash at 2000 waypoints due to an extreme RAM usage, while the Recursive-DBSCAN method would find solutions up to 5000 waypoints.

In summary, Recursive-DBSCAN performs better than OR-tools in terms of runtime thanks to dividing the node-set into smaller clusters, for which the optimisation results can be obtained more quickly than for the whole set being optimised at once, as the number of possible assignments and routes is greatly limited by breaking down the problem into constituent parts. Having less possible solutions to be checked means that the optimisation finishes more quickly.

At the same time, Recursive-DBSCAN performs better than DBSCAN in terms of total distance and number of vehicles used, as it simply creates less clusters than DBSCAN, which also leads to clusters containing more nodes on average. That allows the optimisation within clusters to be of better quality, as there is enough nodes to fully utilise the capacity of each vehicle.

Most importantly, the Recursive-DBSCAN method runtimes are more acceptable to be used in the ‘on-demand’ economy, as it reduces the time drivers would be required to wait compared to OR-tools and supports instances of more than 2000 nodes.

6. Conclusion

This paper has described Recursive-DBSCAN - a new clustering approach to solve Capacitated Vehicle Routing Problem. By recursively clustering nodes together in batches that contain a similar number of nodes, we were able to reduce the runtimes by 61% as benchmarked against Google Optimization Tools. That improvement is caused by splitting the node-set into constituent parts, consequently reducing the possible number of assignments and routes. At the same time, the total distance for Recursive-

DSBCAN routes was 3.6% higher than for OR-tools. Currently, the presented approach is used by GGOVAN to optimise their routes on a daily basis.

We look forward to continue the work in that field. The next steps are to implement and benchmark the Recursive-DBSCAN clustering approach against some state-of-the-art solvers (Uchoa et al. 2016) using the test dataset provided by (Uchoa et al. 2016) as well. We hope to observe an improvement in runtimes against the state-of-the-art approaches, similarly to the improvement we have observed against Google Optimization Tools routing solver.

References

- E. Alba and B. Dorronsoro. 2006. “Computing nine new best-so-far solutions for Capacitated VRP with a cellular Genetic Algorithm.” *Information Processing Letters* 98. 225–230.
- Barrie M.Baker, M.A.Ayechev. 2003. “A genetic algorithm for the vehicle routing problem.” *Computers & Operations Research*. Vol. 30, No. 5: 787–800.
- R. Baldacci, E. Hadjiconstantinou, A. Mingozz. 2004. “An Exact Algorithm for the Capacitated Vehicle Routing Problem Based on a Two-Commodity Network Flow Formulation.” *Operations Research*. Vol. 52, No. 5: 723–738.
- N. Christofides, S. Eilon. 1969. “An Algorithm for the Vehicle-dispatching Problem.” *Journal of the Operational Research Society*. Vol. 20, No. 3: 309–318.
- Claudio Contardo and Rafael Martinelli. 2014. “A new exact algorithm for the multi-depot vehicle routing problem under capacity and route length constraints.” *Discrete Optimization*. Vol. 12: 129–146.
- JeanFranois Cordeau, Michel Gendreau, Gilbert Laporte. 1998. “A tabu search heuristic for periodic and multidepot vehicle routing problems.” *Networks*. Vol. 30, No. 2: 105–119.
- G. B. Dantzig and J. H. Ramser. 1959. “The Truck Dispatching Problem.” *Management Science*. Vol. 6, No. 1 (October). 80–91.
- M. Ester, H. Kriegel, J. Sander, and X. Xu. 1996. “A density-based algorithm for discovering clusters in large spatial databases with noise.” *Proc. 2nd Int. Conf. Knowledge Discovery and Data Mining (KDD96)*. 226–31.
- Luca Maria Gambardella, ric Taillard and Giovanni Agazzi. 1999. “MACS-VRPTW: A Multiple Colony System For Vehicle Routing Problems With Time Windows.” *New Ideas in Optimization*. 63–76. England: McGraw-Hill Ltd.
- Chris Groer, Bruce Golden and Edward Wasil. 2010. “A library of local search heuristics for the vehicle routing problem”. *Mathematical Programming Computation*. Vol. 2, No. 2: 79–101.
- Gurobi Optimization. 2018.
- Merill M. Flood. 1956. “The Travelling Salesman Problem.” *Operations Research*. Vol. 4, No. 1 (February): 61–75.
- S. Karakati and V. Podgorelec. 2015. “A survey of genetic algorithms for solving multi depot vehicle routing problem.” *Applied Soft Computing*. Vol. 27: 519–532.
- G. Laporte, M. Gendreau, JY. Potvin and F. Semet. 2006. “Classical and modern heuristics for the vehicle routing problem.” *Internation Transactions in Operations Research*. Vol. 7, No. 4-5: 285–300.
- Y. Nagata and O. Braysy. 2008. “Efficient Local Search Limitation Strategies for Vehicle Routing Problems.” *Proceeding EvoCOP’08. Proceedings of the 8th European conference on Evolutionary computation in combinatorial optimization..* 48–60.
- Hong Ngoc Nguyen, Timo Rintamki and Hannu Saarijrv. 2018. “Customer Value in the Sharing Economy Platform: The Airbnb Case.” *Collaborative Value Co-creation in the Platform Economy. Translational Systems Sciences*. Vol. 11: 225–246.
- D. Pecin, A. Pessoa, M. Poggi, E. Uchoa. 2017. “Improved branch-cut-and-price for capacitated vehicle routing.” *Integer Programming and Combinatorial Optimization*. Vol. 9, No.1: 393–403.

- Laurent Perron. 2011. “Operations Research and Constraint Programming at Google.” *Principles and Practice of Constraint Programming CP 2011*. 2–2.
- Juliet B. Schor and Connor J. Fitzmaurice. 2015. “26. Collaborating and connecting: the emergence of the sharing economy.” *Handbook of research on sustainable consumption*. 410–25.
- Marius M. Solomon. 1986. “On the worstcase performance of some heuristics for the vehicle routing and scheduling problem with time window constraints”. *Networks*. Vol. 16, No. 2: 161–174.
- W. Y. Szeto, Yongzhong Wu and Sin C. Hoc. 2011. “An artificial bee colony algorithm for the capacitated vehicle routing problem.” *European Journal of Operations Research*. Vol. 215, No. 1: 126–135.
- E. Uchoa, D. Pecin, A. Pessoa, M. Poggi, A. Subramanian and T. Vidal. 2016. “New Benchmark Instances for the Capacitated Vehicle Routing Problem.” *European Journal of Operational Research*. Vol. 257, No. 3: 845–858.
- Y. Zhang, M. Qi, L. Miao and G. Wu. 2015. “A generalized multi-depot vehicle routing problem with replenishment based on LocalSolver.” *International Journal of Industrial Engineering Computations*. Vol. 6, No. 1: 81–98.

Appendix A. Testing Results

Below, we present the exact results of each CVRPTW optimisation request we have run. For data privacy reasons, unfortunately we cannot share the exact input.

Table A1. Results

#wps	runtime or-tools	runtime dbscan	runtime recursive	distance or-tools	distance dbscan	distance recursive	no_cars or-tools	no_cars dbscan	no_cars recursive
500	60	62	65	483388	516713	515871	17	18	18
500	72	65	75	486747	507389	511661	17	18	18
500	60	61	64	486239	515871	509121	17	18	18
500	63	67	66	485711	500271	503640	17	18	18
500	70	72	60	485591	499130	498963	17	18	18
500	61	70	60	485347	498963	498963	17	18	18
500	54	63	58	462337	469396	468921	17	18	18
500	59	61	64	462812	470426	470782	17	18	18
500	59	61	59	464018	470782	468593	17	18	18
500	67	61	62	505695	477230	477230	17	18	18
500	56	63	61	505014	477985	477230	17	18	18
500	58	60	60	504797	477230	478540	17	18	18
500	59	60	59	489643	536242	532264	17	18	18
500	58	61	59	489643	535311	535799	17	18	18
500	58	59	59	489671	535311	535311	17	18	18
1000	346	74	74	740345	1264443	767720	34	71	38
1000	351	86	83	740738	1264306	765552	34	71	38
1000	290	78	70	759366	1267402	766308	34	71	38
1000	295	67	72	725851	1460247	720003	34	89	37
1000	316	70	85	724167	1460504	719268	34	89	37
1000	346	74	75	725053	1460075	720048	34	89	37
1000	402	136	139	753055	1251045	742976	34	72	36
1000	361	118	112	753055	1257972	747099	34	72	36
1000	483	148	137	747869	1256926	744831	34	72	36
1000	482	122	114	714253	1650897	748432	34	97	37
1000	489	121	113	714245	1650976	750093	34	97	37
1000	353	125	111	719354	1651073	748446	34	97	37
1000	288	65	65	715072	1360899	694867	34	81	37
1000	280	65	65	715170	1360899	694407	34	81	37
1000	281	65	65	715170	1360899	694407	34	81	37
1500	943	201	136	922991	3175289	943656	51	198	54
1500	957	202	135	923117	3175312	943624	51	198	54
1500	1118	202	135	924407	3175366	943618	51	198	54
1500	965	254	156	927529	2845066	955311	51	193	54
1500	948	195	135	927529	2840604	955003	51	193	54
1500	946	195	135	927529	2840025	955003	51	193	54
1500	946	187	124	901753	2509369	945549	51	152	54
1500	942	188	126	901679	2509369	945549	51	152	54
1500	952	189	124	901753	2509423	945549	51	152	54
1500	948	202	146	920773	2974830	959563	51	194	54
1500	954	203	147	920773	2976673	959563	51	194	54
1500	944	205	146	920773	2976102	959563	51	194	54
1500	953	197	144	954255	2691762	1006466	51	171	55
1500	1130	196	145	948436	2692423	1006466	51	171	55
1500	1222	249	171	949135	2692646	1005565	51	171	55

Table A2. Results

#wps	runtime or-tools	runtime dbscan	runtime recursive	distance or-tools	distance dbscan	distance recursive	no_cars or-tools	no_cars dbscan	no_cars recursive
2000	2738	625	371	1107218	3202771	1179192	67	198	69
2000	2642	598	344	1106752	3203236	1175043	67	198	69
2000	2603	643	358	1105813	3203673	1176404	67	198	69
2000	2392	606	292	1085628	3556857	1171007	67	239	72
2000	2415	532	297	1084229	3560283	1171322	67	239	72
2000	2606	497	289	1084432	3559491	1171157	67	239	72
2000	2415	572	336	1081554	3031531	1215245	67	201	70
2000	2210	451	298	1081554	3033713	1213129	67	201	70
2000	2237	452	301	1081554	3034193	1213188	67	201	70
2000	2216	452	290	1071946	2919687	1125675	67	178	70
2000	2216	450	290	1071846	2921376	1123879	67	178	70
2000	2225	448	289	1071946	2920938	1123718	67	178	70
2000	2222	445	271	1081664	2956164	1127928	67	186	70
2000	2226	442	270	1081715	2956177	1127850	67	186	70
2000	2220	443	270	1081664	2956173	1131021	67	186	70
2500	-	-	527	-	-	1358060	-	-	89
2500	-	-	563	-	-	1355550	-	-	89
2500	-	-	539	-	-	1358200	-	-	89
2500	-	-	547	-	-	1390752	-	-	89
2500	-	-	556	-	-	1390425	-	-	89
2500	-	-	520	-	-	1389660	-	-	89
2500	-	-	603	-	-	1440061	-	-	86
2500	-	-	565	-	-	1439611	-	-	86
2500	-	-	578	-	-	1450749	-	-	86
2500	-	-	558	-	-	1412417	-	-	88
2500	-	-	581	-	-	1411956	-	-	88
2500	-	-	675	-	-	1421848	-	-	88
2500	-	-	611	-	-	1455259	-	-	89
2500	-	-	561	-	-	1455195	-	-	89
2500	-	-	524	-	-	1453103	-	-	89
3000	-	-	751	-	-	1633968	-	-	107
3000	-	-	844	-	-	1625904	-	-	107
3000	-	-	946	-	-	1631154	-	-	107
3000	-	-	890	-	-	1665061	-	-	107
3000	-	-	949	-	-	1666696	-	-	107
3000	-	-	953	-	-	1665962	-	-	107
3000	-	-	1061	-	-	1600832	-	-	105
3000	-	-	1077	-	-	1606483	-	-	105
3000	-	-	947	-	-	1605001	-	-	105
3000	-	-	938	-	-	1608125	-	-	105
3000	-	-	932	-	-	1605236	-	-	105
3000	-	-	900	-	-	1608508	-	-	105
3000	-	-	784	-	-	1673911	-	-	106
3000	-	-	746	-	-	1674320	-	-	106
3000	-	-	752	-	-	1673882	-	-	106

Table A3. Results

#wps	runtime or-tools	runtime dbscan	runtime recursive	distance or-tools	distance dbscan	distance recursive	no_cars or-tools	no_cars dbscan	no_cars recursive
3500	-	-	1153	-	-	1860161	-	-	123
3500	-	-	1102	-	-	1869332	-	-	123
3500	-	-	1081	-	-	1868842	-	-	123
3500	-	-	1052	-	-	1813835	-	-	124
3500	-	-	1047	-	-	1813956	-	-	124
3500	-	-	1048	-	-	1816695	-	-	124
3500	-	-	1105	-	-	1850848	-	-	125
3500	-	-	1106	-	-	1850695	-	-	125
3500	-	-	1106	-	-	1850796	-	-	125
3500	-	-	1040	-	-	1815906	-	-	124
3500	-	-	1040	-	-	1816712	-	-	124
3500	-	-	1040	-	-	1815959	-	-	124
3500	-	-	1080	-	-	1823448	-	-	122
3500	-	-	1083	-	-	1824033	-	-	122
3500	-	-	1078	-	-	1823337	-	-	122
4000	-	-	1292	-	-	1999660	-	-	145
4000	-	-	1281	-	-	1995747	-	-	145
4000	-	-	1283	-	-	1995751	-	-	145
4000	-	-	1315	-	-	1960920	-	-	142
4000	-	-	1326	-	-	1961180	-	-	142
4000	-	-	1423	-	-	1963337	-	-	142
4000	-	-	1398	-	-	1991476	-	-	142
4000	-	-	1344	-	-	1995379	-	-	142
4000	-	-	1401	-	-	1991310	-	-	142
4000	-	-	1383	-	-	2037947	-	-	141
4000	-	-	1758	-	-	2038129	-	-	141
4000	-	-	1446	-	-	2035300	-	-	141
4000	-	-	1600	-	-	1966531	-	-	140
4000	-	-	1774	-	-	1967573	-	-	140
4000	-	-	1510	-	-	1962472	-	-	140
4500	-	-	1828	-	-	2190689	-	-	160
4500	-	-	1820	-	-	2192041	-	-	160
4500	-	-	1828	-	-	2191594	-	-	160
4500	-	-	1601	-	-	2149448	-	-	160
4500	-	-	1603	-	-	2149016	-	-	160
4500	-	-	1613	-	-	2150206	-	-	160
4500	-	-	2006	-	-	2212566	-	-	160
4500	-	-	2244	-	-	2214822	-	-	160
4500	-	-	2040	-	-	2208680	-	-	160
4500	-	-	1901	-	-	2198181	-	-	159
4500	-	-	1993	-	-	2195011	-	-	159
4500	-	-	2234	-	-	2194019	-	-	159
4500	-	-	1986	-	-	2227280	-	-	161
4500	-	-	1837	-	-	2225391	-	-	161
4500	-	-	2348	-	-	2233762	-	-	161

Table A4. Results

#wps	runtime or-tools	runtime dbscan	runtime recursive	distance or-tools	distance dbscan	distance recursive	no_cars or-tools	no_cars dbscan	no_cars recursive
5000	-	-	3127	-	-	2453175	-	-	179
5000	-	-	2754	-	-	2446140	-	-	179
5000	-	-	2458	-	-	2449849	-	-	179
5000	-	-	2148	-	-	2416567	-	-	178
5000	-	-	2230	-	-	2417642	-	-	178
5000	-	-	2235	-	-	2417174	-	-	178
5000	-	-	2150	-	-	2424674	-	-	179
5000	-	-	2094	-	-	2424928	-	-	179
5000	-	-	2081	-	-	2425004	-	-	179
5000	-	-	2328	-	-	2419737	-	-	181
5000	-	-	2340	-	-	2419498	-	-	181
5000	-	-	2325	-	-	2419580	-	-	181
5000	-	-	2112	-	-	2380606	-	-	180
5000	-	-	2122	-	-	2379298	-	-	180
5000	-	-	2116	-	-	2379444	-	-	180