

Spatial-Temporal Densely Connected Convolutional Networks: An Application to CO₂ Leakage Detection

Zheng Zhou*, Youzuo Lin, Yue Wu, Los Alamos National Laboratory; Zan Wang, Robert Dilmore, National Energy Technology Laboratory; and George Guthrie, Los Alamos National Laboratory

SUMMARY

In carbon capture and sequestration, building an effective monitoring method is a crucial step to detect and respond to CO₂ leakage. CO₂ leakage detection methods rely on geophysical observations and monitoring sensor network. However, traditional methods usually require physical models to be interpreted by experts, and the accuracy of these methods will be restricted by different application conditions. In this paper, we develop a novel data-driven detection method based on densely connected convolutional networks. Our detection method learns a mapping relation between seismic data and the CO₂ leakage mass. To account for the spatial and temporal characteristics of seismic data, we design a novel network architecture by combining 1-D and 2-D convolutional neural networks together. To overcome the expensive computational cost, we further apply a densely-connecting policy to our network architecture to reduce the network parameters. We employ our detection method to synthetic seismic datasets using Kimberlina model. The numerical results show that our leakage detection method accurately detects the leakage mass. Therefore, our novel CO₂ leakage detection method has great potential for monitoring CO₂ storage.

INTRODUCTION

The carbon capture and sequestration (CCS) technology collects the CO₂ from industrial sources such as thermal power plant and then injects compressed CO₂ into certain geologic formations underground. As the geological structure gradually changes, the sequestered CO₂ may leak into the atmosphere or mingle with the underground drinking water layer. Once the leakage rate exceeds the safety level, it will become a threat to the environment and public health (Yang et al., 2011). To resolve this problem, several monitoring technologies have been developed to detect CO₂ leakage at sequestration sites including observation of artificial seismic data, groundwater chemistry monitoring, near-surface measurements of soil CO₂ fluxes, analysis of carbon isotopes in soil gas, measurement of tracer compounds injected with the sequestered CO₂, and nearby atmospheric monitoring of CO₂ and tracer gases (Korre et al., 2011; Duns, 2008; Benson, 2007). Among all these techniques, monitoring leakage through seismic data is the most powerful in terms of plume mapping, quantification of the injected volume in the reservoir and early detection of leakage (Fabriol et al., 2011). Many related detection methods have sprung up in this field, such as obtaining the elastic parameters at different injection times through Gassmann fluid substitution to estimate the CO₂ sequestration status (Marie Macquet and Barraza, 2017).

With rapid improvements in computational power and fast data storage, machine learning techniques have been effectively applied to problems from various domains. Deep learning, a technique with its foundation in artificial neural networks, is emerging in recent years as a powerful tool (LeCun et al., 2015). Among various deep learning methods, convolutional neural networks (CNN) have achieved promising results in both detection and prediction tasks, such as speech recognition in one-dimensional voice signal (Abdel-Hamid et al., 2014) and semantic segmentation in two-dimensional image data (Darrell, 2015).

In this paper, we develop a novel end-to-end data-driven detection method, which directly learns the mapping relation from seismic data to CO₂ leakage mass as shown in Figure 1. We design our detection model based on conventional CNN architecture. Seismic data comes with typical the spatial and temporal characteristics. The seismic trace from the single receiver is a typical 1-D time series, while the 2-D seismogram collected from multiple receivers can be treated as imagery, and there is spatial relevance between different traces. Therefore, instead of simply adapting the existing CNN architectures, we design a novel network architecture by combining 1-D and 2-D CNN together to account for both spatial- and temporal characteristics of seismic data. Training CNNs can be computationally expensive, not to mention a combination of a couple of CNNs. To overcome the expensive computational cost, we further apply a densely-connecting policy to our architecture to reduce the parameters.

We validate the performance of our detection method using synthetic seismic datasets generated based on Kimberlina model (Buscheck et al., 2017). Our detection method yields more accurate detection of CO₂ leakage mass by comparing to other machine learning/deep learning techniques.

METHODOLOGY

Convolutional Neural Network (CNN)

The convolutional neural network is one of the most influential network structures in deep learning. LeNet (LeCun et al., 1995), which is known as the first kind of CNN, is proposed by Yann LeCun in 1995. In 2012, AlexNet (Krizhevsky et al., 2012) won the ImageNet champion. The authors introduced fully connected layers and max-pooling layers to help AlexNet outperform all the other methods. After that, a sequence of different structures such as VGG (Karen Simonyan, 2015), ResNet (He et al., 2016), GoogleNet (Szegedy et al., 2017), and DenseNet (Huang et al., 2017) sprung up.

Provided with $\hat{Y} \in \mathbb{R}^1$ as predicted leakage mass, $Y \in \mathbb{R}^1$ as groundtruth. We utilize the Mean Square Error (MSE) as the loss function to measure the distance between groundtruth and

Spatial-Temporal Densely Connected Convolutional Networks: An Application to CO₂ Leakage Detection

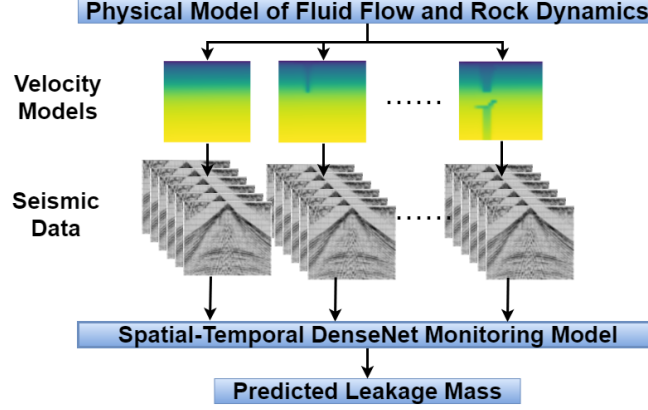


Figure 1: The schematic illustration of our detection method. In the data generation stage, the velocity models are generated from the fluid and rock simulations, and the simulated seismic data are further obtained from these velocity models. Next stage is model training. Majority of seismic data along with actual CO₂ leakage mass are fit into our ST-DenseNet model to learn an appropriate mapping relation between seismic data and leakage mass. The rest of seismic data are then fit into our fine-trained model to validate its performance.

predicted value

$$Loss_{MSE} = \frac{1}{n} \sum_{i=1}^n (Y_i - \hat{Y}_i)^2, \quad (1)$$

where n is the sample size.

Residual Network (ResNet)

Consider a single image x_0 that is passed through a convolutional network. The network comprises L layers, each of which implements a non-linear transformation $H_l(\cdot)$, where l indexes the layer. $H_l(\cdot)$ can be a composite function of operations such as batch normalization (BN), rectified linear units (ReLU), pooling, or convolution. We denote the output of the l^{th} layer as x_l .

Traditional convolutional feed-forward networks connect the output of the l^{th} layer as input to the $(l+1)^{\text{th}}$ layer, which gives rise to the following layer transition: $x_l = H_l(x_{l-1})$. As shown in Figure 2(a), ResNet adds a skip-connection that bypasses the non-linear transformations with an identity function (He et al., 2016)

$$x_l = H_l(x_{l-1}) + x_{l-1}. \quad (2)$$

Densely Connected Network (DenseNet)

The intuition behind densely connected networks is similar to ResNet. Both of them aim at reusing the convolution features from previous layers and reducing the number of trainable parameters.

As shown in Figure 2(b), a densely connected block is formulated as

$$x_{l+1} = \mathcal{H}([x_0, x_1, \dots, x_l]), \quad (3)$$

$$\mathcal{H}(x) = W * (\sigma(B(x))), \quad (4)$$

where W is the weight matrix, the operator of “*” denotes convolution, B denotes batch normalization (BN), $\sigma(x) = \max(0, x)$

and $[x_0, x_1, \dots, x_l]$ denotes the concatenation of all outputs of previous layers.

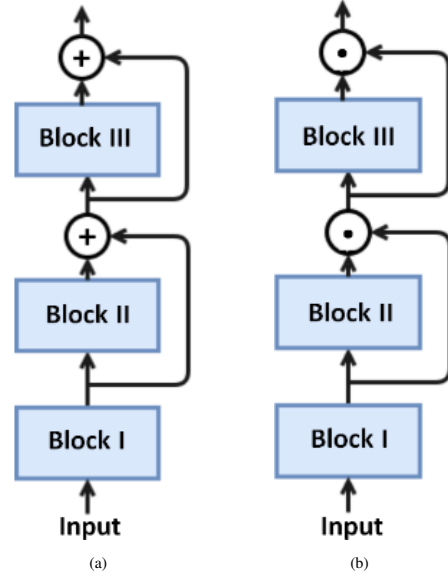


Figure 2: A schematic illustration of the ResNet (a) and DenseNet (b), where “ \oplus ” represents feature addition operation and “ \odot ” stands for feature concatenation operation.

Spatial-Temporal DenseNet (ST-DenseNet)

The seismic trace from the single receiver is a typical 1-D time series, while the 2-D seismogram collected from multiple receivers can be treated as imagery, and there is spatial relevance between different traces. In order to account for both the spatial and temporal characteristics, we develop a new network structure, called “spatial-temporal DenseNet (ST-DenseNet)”, by combining 1-D and 2-D CNNs as shown in Tabel 1. The

Spatial-Temporal Densely Connected Convolutional Networks: An Application to CO₂ Leakage Detection

Stage	Layers	Dim.
Input	-	6000 × 100 × 6
Conv1D-1	conv(7×1), 32, /(4×1)	1499 × 100 × 32
Conv1D-2	conv(5×1), 32, /(3×1)	499 × 100 × 32
Pool1D	max-pool(2×1), /(2×1)	249 × 100 × 32
Conv1D-3	conv(3×1), 32, /(2×1)	124 × 100 × 32
Dense2D-1	[conv(3×3), 64] × 3	124 × 100 × 224
Transition	conv(1×1), 64	124 × 100 × 64
	max-pool(2×2), /(2×2)	62 × 50 × 64
Dense2D-2	[conv(3×3), 128] × 3	62 × 50 × 448
Transition	conv(1×1), 128	62 × 50 × 128
	max-pool(2×2), /(2×2)	31 × 25 × 128
Dense2D-3	[conv(3×3), 256] × 3	31 × 25 × 896
Transition	conv(1×1), 256	31 × 25 × 256
	max-pool(2×2), /(2×2)	15 × 12 × 256
Dense2D-4	[conv(3×3), 512] × 3	15 × 12 × 1792
Transition	conv(1×1), 512	15 × 12 × 512
	max-pool(2×2), /(2×2)	7 × 6 × 512
Dense2D-5	[conv(3×3), 1024] × 3	7 × 6 × 3584
Transition	conv(1×1), 1024	7 × 6 × 1024
	max-pool(2×2), /(2×2)	3 × 3 × 1024
Flatten Layer		
1-d fully connected, mean squared error loss		

Table 1: Network architecture of our ST-DenseNet. This model is designed for inputs with 6,000×100×6, which are the simulated seismic data. "Conv(7×1), 32, /(4×1)" denotes using 32 (7×1) convolution kernels with stride (4×1).

major difference between conventional DenseNet and our ST-DenseNet is that our model starts with applying convolution layers to 1-D time series, and follows by employing convolutions on 2-D seismograms.

There are a couple of benefits of using our ST-DenseNet. Firstly, applying 1-D convolution layers in the time domain can not only reduce the size of model parameters but also learn important temporal features. Secondly, applying 2-D convolution layers will fuse high-level spatial and temporal features together. All these benefits turn out to be critical in improving prediction accuracy and reduce training costs.

NUMERICAL RESULTS

Dataset

To evaluate the effectiveness of our proposed approach, we test and validate our model for CO₂ leakage mass prediction task on a simulated seismic dataset. The simulations were generated from a model framework based on a hypothetical, compartmentalized, CO₂ storage reservoir in the Vedder Fm. near Kimberlina in the southern San Joaquin Basin, California (Buscheck et al., 2017). A total of 2,927 groups of simulations with different leakage mass are generated and we select 2,400 groups for training, 300 groups for validating, and 227 groups for testing. To generate the seismic data, a total of 3 sources and 100 receivers are evenly distributed along the top boundary of the model. The source interval is 500 m, and the receiver

interval is 15 m. We use a Ricker wavelet with a center frequency of 50 Hz as the source time function and a staggered-grid finite-difference scheme with a perfectly matched layered absorbing boundary condition to generate synthetic seismic reflection data. The synthetic trace at each receiver is a collection of time-series data of length 6,000. We employ our new prediction method to estimate the CO₂ leakage mass directly from the seismic data. As for the computing environment, we run our tests on a computer with Intel Xeon E5-2650 core running at 2.3 GHz, and Tesla K40c GPU with 875 MHz boost clock.

Data Preprocessing

Considering the order of CO₂ leakage mass can vary from 0 to 10¹⁰ (tonne), all the mass data are standardized by Log function

$$\tilde{Y} = \log_{10}(Y + 1), \quad (5)$$

where Y represents the original value of CO₂ leakage mass, and \tilde{Y} stands for standardized leakage mass. Each Y is added by 1 to avoid taking Log at 0.

Test: CO₂ Leakage Mass Regression

We evaluate the performance of our ST-DenseNet detection method on CO₂ leakage mass prediction task. We compare our method to different regression models including 1. support vector regression with radial basis function kernel (Kernel SVR); 2. VGG-based CNN; and 3. ResNet-based CNN. Multiple metrics are used to evaluate the regression results. In particular, "±r% Accuracy" represents the tolerance of error rate. In other words, if the predicted leakage mass is in the range from (100-r)% to (100+r)% of the actual leakage mass, the prediction result is considered as accurate. Otherwise, the prediction fails. In our test, we select three different values of $r = 3, 5$ and 10. The number of trainable parameters is also reported to reflect the computational complexity of different models.

The results from several different methods are provided in Table 2. We notice that the kernel SVM has extremely low accuracy. So, we put "fail" in the table. It suggests that advanced feature extraction techniques are required in advance to apply SVR or other classical regression models. By comparing to the VGG-based CNN or ResNet-based CNN, our ST-DenseNet yields higher accuracy. The only exception is the testing scenario of "±10% Accuracy", where our method still produces comparable results to those obtained by using ResNet-based CNN. The number of trainable parameters can be used as an indication of the computation cost. In Table 2, we observe that our ST-DenseNet yields the smallest number of model parameters among all three CNN-based methods. So, we conclude that our ST-DenseNet can not only produce the most accurate leakage mass prediction but also requires the least amount of trainable parameters.

In Figure 3, we provide the prediction results of the leakage mass at every year using the aforementioned three CNN methods. Each of these four results contains 13 different leakage mass, which varies with respect to time. The groundtruth is

Spatial-Temporal Densely Connected Convolutional Networks: An Application to CO₂ Leakage Detection

	$\pm 10\%$ Acc	$\pm 5\%$ Acc	$\pm 3\%$ Acc	Parameters
Kernel SVR	0.316	fail	fail	36K
VGG-based CNN	0.895	0.864	0.821	29M
ResNet-based CNN	0.988	0.937	0.906	17M
ST-DenseNet	0.983	0.958	0.913	9M

Table 2: The CO₂ leakage mass prediction results given by kernel support vector regression (kernel SVR), VGG-based CNN, ResNet-based CNN and our ST-DenseNet. “fail” indicates the accuracy is extremely low. The results indicate that our ST-DenseNet outperforms both the classical regression model and other CNN-based models.

plotted in blue. Results obtained using VGG-based CNN (in green), ResNet-based CNN (in red), and our ST-DenseNET (in purple) are all provided in Figure 3. We notice that the leakage rate of CO₂ always experiences a rapid growth between the 5th and the 20th year, and then it remains a less abrupt leakage rate for the rest of time. Comparing all three CNN models, VGG-based CNN not only yields the most un-stable leakage detection but also produces the largest MSE. We suspect that this is due to the lack of skip connection structure. ResNet-based CNN model yields better performance than VGG-based CNN model. Benefited from the temporal 1-D convolution layers and spatial 2-D convolution layers, our ST-DenseNet produces the most accurate leakage prediction. This is consistent with the results shown in Table 2.

CONCLUSIONS

In this paper, we developed a novel spatial-temporal densely connected convolutional networks structure for CO₂ leakage mass detection using seismic data. Our method not only accounts for both the spatial and temporal characteristics of seismic data but also significantly reduces the number of parameters in the network structure. We apply our method to detect CO₂ leakage mass detection based on simulated seismic data. By comparing with several commonly-used machine learning methods, we demonstrate that our detection method has outperformed traditional regression methods and other popular CNN models. Therefore, our novel detection method shows great performance in CO₂ leakage detection and have potential for various subsurface applications.

ACKNOWLEDGMENTS

This work was co-funded by the U.S. DOE Office of Fossil Energys Carbon Storage program and the Center for Space and Earth Science (CSES) at Los Alamos National Laboratory (LANL). The computation was performed using supercomputers of LANL’s Institutional Computing Program.

Spatial-Temporal Densely Connected Convolutional Networks: An Application to CO₂ Leakage Detection

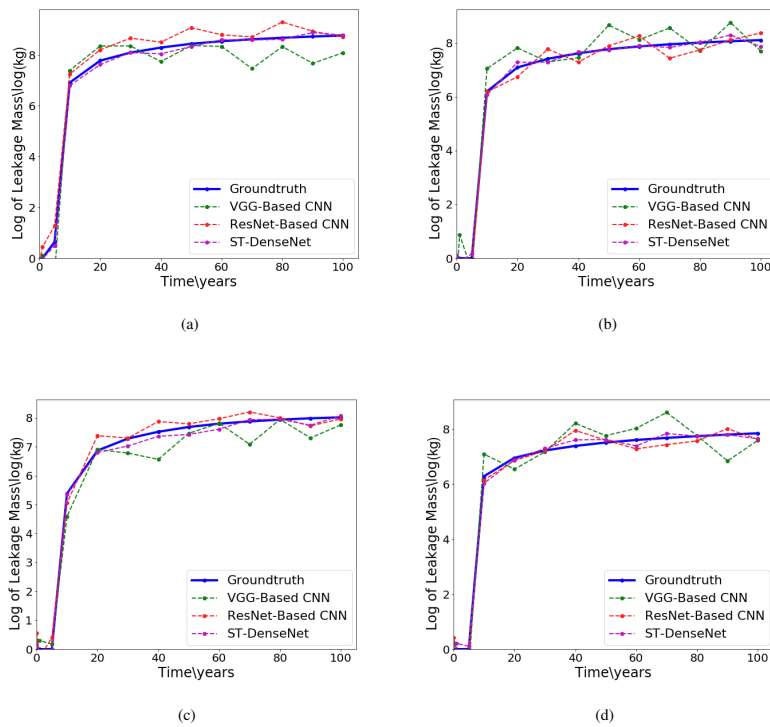


Figure 3: Illustration of four CO₂ leakage mass predictions. Each of these four results contains 13 different leakage mass. The groundtruth is plotted in blue. Results obtained using VGG-based CNN (in green), ResNet-based CNN (in red), and our ST-DenseNET (in purple) are all provided. Our ST-DenseNET achieves the most accurate CO₂ leakage mass prediction result among all three methods.

Spatial-Temporal Densely Connected Convolutional Networks: An Application to CO₂ Leakage Detection

REFERENCES

- Abdel-Hamid, O., A. r. Mohamed, H. Jiang, L. Deng, G. Penn, and D. Yu, 2014, Convolutional neural networks for speech recognition: *IEEE/ACM Transactions on Audio, Speech, and Language Processing*, **22**, 1533–1545.
- Benson, S. M., 2007, Monitoring geological storage of carbon dioxide. in carbon capture and sequestration: Integrating technology, monitoring and regulation: Wilson, E. J., Gerard, D., Eds.; Blackwell Scientific Publishing: Ames.
- Buscheck, T. A., K. Mansoor, X. Yang, and S. A. Carroll, 2017, Simulated data for testing monitoring techniques to detect leakage in groundwater resources: Kimberlina model with wellbore leakage: Technical report, Lawrence Livermore National Laboratory.
- Darrell, J. L. E. S. T., 2015, Fully convolutional networks for semantic segmentation: *Computer Vision and Pattern Recognition 2015*, 3431–3440.
- Duns, R. L. D. E. A. L. B., 2008, Atmospheric monitoring and verification technologies for co2 geosequestration: *Int. J. Greenhouse Gas Con.*, **2**, 401–414.
- Fabriol, H., A. Bitri, B. Bourgeois, M. Delatre, J. Girard, G. Pajot, and J. Rohmer, 2011, Geophysical methods for co2 plume imaging: comparison of performances: *Energy Procedia*, **4**, 3604–3611.
- He, K., X. Zhang, S. Ren, and J. Sun, 2016, Deep residual learning for image recognition: *Proceedings of the IEEE conference on computer vision and pattern recognition*, 770–778.
- Huang, G., Z. Liu, K. Q. Weinberger, and L. van der Maaten, 2017, Densely connected convolutional networks: *Proceedings of the IEEE conference on computer vision and pattern recognition*, 3.
- Karen Simonyan, A. Z., 2015, Very deep convolutional networks for large-scale image recognition: Presented at the *Computer Vision and Pattern Recognition 2015*.
- Korre, A., C. E. Imrie, F. May, S. E. Beaubien, V. Vandermeijer, S. Persoglia, L. Golmen, H. Fabriol, and T. Dixon, 2011, Quantification techniques for potential co2 leakage from geological storage sites: *Energy Procedia*, **4**, 3413–3420.
- Krizhevsky, A., I. Sutskever, and G. E. Hinton, 2012, Imagenet classification with deep convolutional neural networks: *Advances in neural information processing systems*, 1097–1105.
- LeCun, Y., Y. Bengio, and G. Hinton, 2015, Deep learning: *Nature*, **521**, 436–444.
- LeCun, Y., L. Jackel, L. Bottou, C. Cortes, J. S. Denker, H. Drucker, I. Guyon, U. Muller, E. Sackinger, P. Simard, et al., 1995, Learning algorithms for classification: A comparison on handwritten digit recognition: *Neural networks: the statistical mechanics perspective*, **261**, 276.
- Marie Macquet, Don C. Lawton, J. D., and J. Barraza, 2017, Feasibility study of time-lapse-seismic monitoring of co2 sequestration: Presented at the *EAGE/SEG Research Workshop 2017*.
- Szegedy, C., S. Ioffe, V. Vanhoucke, and A. A. Alemi, 2017, Inception-v4, inception-resnet and the impact of residual connections on learning.: *AAAI*, 12.
- Yang, Y.-M., M. J. Small, E. O. Ogretim, D. D. Gray, G. S. Bromhal, B. R. Strazisar, and A. W. Wells, 2011, Probabilistic design of a near-surface co2 leak detection system: *Environmental Science & Technology*, **45**, 6380–6387.