

Modeling of small sea floaters in the central Mediterranean Sea: seasonality of at-sea distributions

E.Y.Shchekinova^{1,2}, Y. Kumkar³

1Stuttgart Research Center for Systems Biology, University of Stuttgart, Germany

2 International Institute for Applied Systems Analysis (IIASA), Austria

3 Norwegian Institute of Bioeconomy Research, Norway

* shchekinova.elena@gmail.com

1. Abstract

Floating marine debris represent a threat to marine and coastal ecology. Since the Mediterranean basin is one of the highly impacted regions, both by the coastal pollution as well as from sea traffic, the potential harm of a floating pollution on the marine ecology could be overwhelming in this area. Our study area covers the central Mediterranean crossing that connects the western and eastern Mediterranean and is one of the areas impacted by a high intensity of sea traffic. To identify regions in the central Mediterranean that could be more exposed by high concentration of floating marine pollutants we use Leeway model for lower windage small-size particles. We perform numerical simulation of a large ensemble of Lagrangian particles that approximate at-sea debris. The particles are forced by high-resolution sea kinematics from the Copernicus Marine Environment Monitoring Service (CMEMS) and 10 m atmospheric wind from the European Centre for Medium-Range Weather Forecasts (ECMWF) for two reference periods in summer and winter of 2013–2016. We identify the regions with a high accumulation of particles in terms of particle surface densities per unit area. Although seasonal and annual variability of ocean current and atmospheric wind is an important factor that influences accumulation regimes across the central Mediterranean, we found that the border of the Libyan shelf harbors larger percentage of particles after 30 days of simulation.

2. Introduction

In the enclosed basin like the Mediterranean sea pollution can significantly impact the ecosystem health. Accumulation of plastic material can alternate microbial environment and harbor toxic and potentially hostile bacteria. Even

short-term retention of waste in certain areas could affect the underwater climate and ecosystem diversity. Due to a higher concentration of floating waste the light climate and, consequently, underwater community can be affected, especially this concerns light-dependent plankton species.

The existence of hot-spots of a floating waste accumulation was already demonstrated in many studies (Lebreton et al., 2012; Mansui et al., 2014; Zambianchi et al., 2017; Liubartseva et al., 2018). A study by Lebreton et al. (2012) based on a long-term simulation of Lagrangian particles coupled to the global ocean circulation model confirmed the existence of the large-scale aggregation zones. For the semi-enclosed basin such as the Mediterranean Sea floating particles were shown to accumulate along the north African coast in the central Mediterranean sea (CMED) and in eastern Mediterranean (Lebreton et al., 2012). In the models of Lagrangian transport of surface drifters with higher resolution data (Mansui et al., 2014; Zambianchi et al., 2017) an evidence of a large spatial heterogeneity in the distribution of surface marine drifters across the CMED and in the eastern Mediterranean was found. Numerical study by Mansui et al. (2014) based on multi-annual simulations of surface passive debris distributed across the entire Mediterranean identified several retention areas: the Gulf of Sirte and entire coastal strip from Tunisia to Syria. A recent study of tracking of Lagrangian particles showed that long term accumulation patterns in the Mediterranean basin could not be found due to an average particle life time of 7 – 80 days and an overall dissipative behaviour with respect to floaters at sea surface (Liubartseva et al., 2018).

Since for the Mediterranean the trajectories of sea drifters largely depend on seasonal ocean surface circulation (Poulain, 1998) the accumulation of particles is also more likely to be influenced by seasonal and inter-annual ocean and atmospheric wind variability. Here we use short-term simulations to identify seasonal patterns in particles accumulation thus taking into consideration annual and seasonal surface current and wind variability. We chose a study domain in the CMED that covers area between eastern and western Mediterranean sub-basins (Fig. 1). The CMED extends from the Strait of Sicily and the Malta Channel to the western boundaries of the Ionian Sea, the southern border of the domain includes the coastal areas of Tunis and Libya.

In our simulations we use Leeway model (Breivik and Allen, 2008; Breivik et al., 2012) that is based on the Leeway drift of floating object with respect to ambient current under the influence of wind and waves. In this approach a particle is viewed as a proxy for a surface sea object and the object's trajectory is identified by running a statistical ensemble of particles with uncertainties defined by atmospheric and oceanographic fields and particle characteristics. We use the model that is based on modeling characteristics of sea objects of a lower windage category (Allen and Plourde, 1999) and climatological data from the CMED region to obtain seasonal particle accumulation patterns. The trajectory of a sea object is identified by running a statistical ensemble of particles with uncertainties defined by atmospheric and oceanographic fields as well as particle characteristics. The simulations are performed for 30 days. This numerical Leeway model (Breivik and Allen, 2008) estimates a final search area

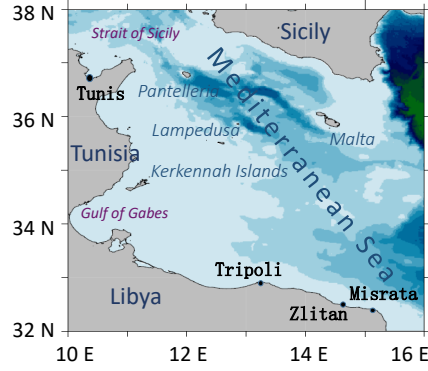


Figure 1: Map of the study domain in the CMED.

using modelling of stochastic Lagrangian trajectories of an ensemble of particles. Identical particles are initially positioned on the regular horizontal lattice covering the study region and are allowed to leave the open simulations domain. The simulations are performed using daily ocean currents from the Copernicus Marine Environment Monitoring Service (CMEMS) with horizontal resolution of $0.0625^\circ \times 0.0625^\circ$ taken at 1.472 m depth. For the wind forcing we use six-hourly 10 m atmospheric wind available from the European Centre for Medium-Range Weather Forecasts (ECMWF) at horizontal resolution of $0.75^\circ \times 0.75^\circ$. We use the mean ocean currents and wind for reference periods in summer and winter of years 2013–2017.

3. Results

The sub-basins circulation in the CMED is dominated by mixing and transformation of a fresh Modified Atlantic Water (MAW) that flows eastward near the surface and a salty deep Levantine Intermediate Water (LIW) that flows in the opposite direction (Pinardi and Masetti, 2000; Sorgente et al., 2003). The MAW in the Strait of Sicily is sub-divided into two major branches: the larger branch along the Tunisian coast called Atlantic Tunisian current (ATC) and the smaller branch along the southern Sicilian shelf that further becomes a part of the north Atlantic Ionian Stream (AIS) (Robinson et al., 1999). The AIS was pronounced in years 2013–2014 in winter and in summer (Fig. 2 a,e and f). While the ATC as a rule is more pronounced in winter (Fig. 2 g and h) during summer 2015 it was stronger than in other years and contributed to the transport of surface water across the domain (Fig. 2 c). In summer 2014 and 2016 the branches of the ATC and AIS bifurcated from its regular circulation and magnified current was observed west of Pantelleria (Fig. 2 b and d).

Except for the years 2014 and 2015 we found that for summer and winter particles were collected at the north African coast near to major Libyan harbors (Fig. 3). This result is in agreement with the conclusions from Mansui et al.

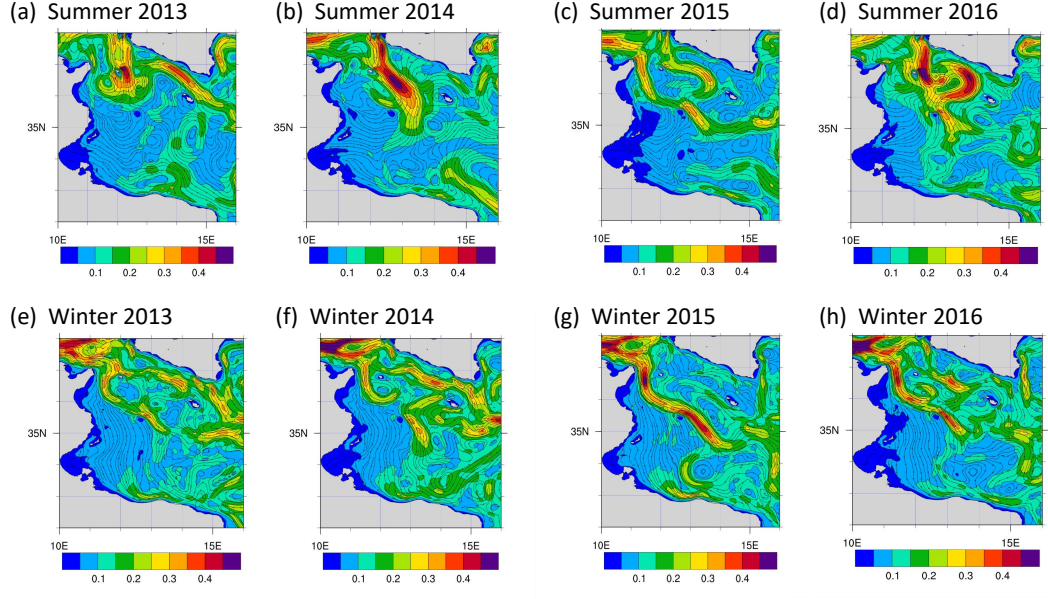


Figure 2: Mean MFS surface currents for years 2013–2017. Colorcode and streamlines indicate the three-month means in [m/s]. Data are retrieved from the CMEMS.

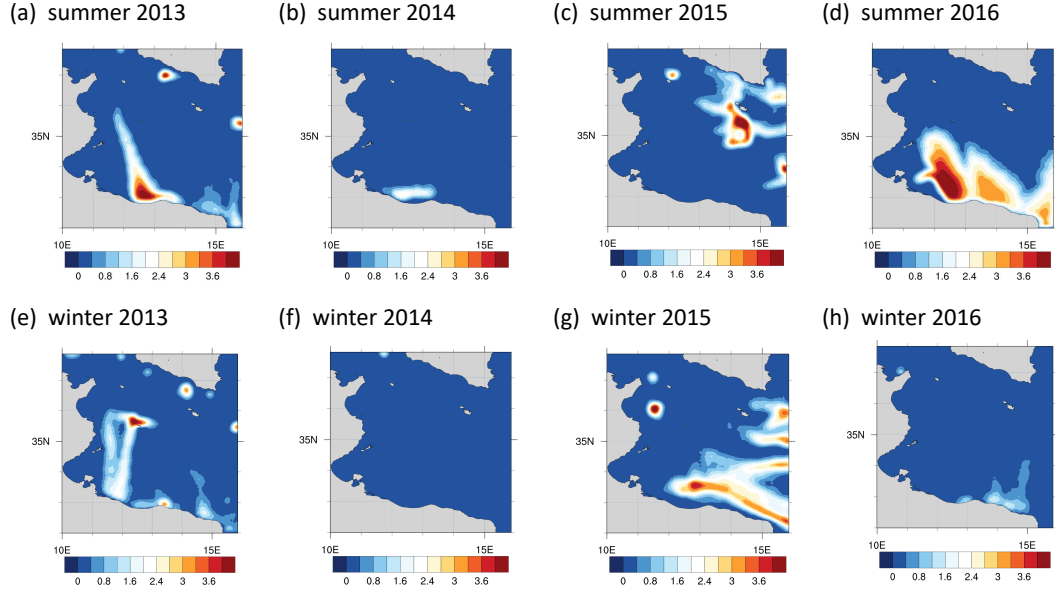


Figure 3: Binning surface density for lower windage category. Surface density is measured after $T = 30$ days. For all experiments $N = 16 \times 10^4$ particles are initialized on the regular lattice with the size of a single cell $0.015^\circ \times 0.015^\circ$. Density of particles is estimated per area of size $\sim 36.11 \text{ km}^2$.

(2014) that found retention area in the proximity of the Libyan coast. The short-term aggregation of particles near to the Libyan coast (Fig. 3 a,b,d,e and h) is likely to be caused by the magnification of the ATC and contribution of south easterly wind that carries surface particles to the south of domain. The situation was different during 2014 when intensified AIS transported surface particles across the CMED from the western part of Sicily further to the south (Fig. 3 b). While in winter 2014 the ATC was weaker than in later periods the AIS influenced the particle transport along the Sicilian coast towards the Ionian basin quickly, thus, after simulation period most of the particles left the domain (Fig. 3 f). The winters of 2015 and 2016 were characterized by a similar ATC pattern, however stronger easterly current at the Libyan coast influenced faster transport of coastal and near-to-coastal particles towards the Gulf of Sirte and outside of study area (Fig. 3 g and h).

4. Conclusions

From the monthly simulation of homogeneously distributed particles with characteristics of small size and lower windage drifter we showed that the Libyan coast is in majority of cases impacted by higher concentration of at-sea drifter-like particles. At the same time the positions of hot-spots are affected by annual changes and seasonality of wind and ocean surface currents.

5. Acknowledgements

We are grateful to the CMEMS for the provision of ocean data and to the ECMWF for meteorological data.

References

- Allen, A.A., Plourde, J.V., 1999. Review of leeway: Field experiments and implementation. Tech. Rep. CG-D-08-99, US Coast Guard Research and Development Center, Groton, CT, USA
- Breivik, Ø., Allen, A.A., 2008. An operational search and rescue model for the Norwegian Sea and the North Sea. *J. Mar. Sys.* 69(1–2), 99–113. doi:10.1016/j.jmarsys.2007.02.010
- Breivik, Ø., Allen, A.A., Maisondieu, C., Roth, J.-C., Forest, B., 2012. The leeway of shipping containers at different immersion levels. *Ocean Dyn.* 62, 741–752. doi:10.1007/s10236-012-0522-z
- Lebreton, L.C.-M., Greer, S. D., Borrero, J.C., 2012. Numerical modelling of flating debris in the world’s oceans. *Mar. Pollut. Bull.* 64(3), 653–661. doi: 10.1016/j.marpolbul.2011.10.027
- Liubartseva S., Coppini G., Lecci R., Clementi E., 2018. Tracking plastics in the Mediterranean: 2D Lagrangian model. *Mar. Pollut. Bull.* 129,151-162

- Mansui, J., Molcard, A., Ourmieres, Y., 2014. Modelling transport and accumulation of floating marine debris in the Mediterranean basin. *Mar. Pollut. Bull.* 91, 249–257. doi:10.1016/j.marpolbul.2014.11.037
- Pinardi, N., Masetti, E., 2000. Variability of the large scale general circulation of the Mediterranean Sea from observations and modelling: a review. *Palaeogeog. Palaeoclimatol. Palaeoecol.* 158, 153–174. doi:10.1016/S0031-0182(00)00048-1
- Poulain, P.M., 1998. Lagrangian measurements of the surface circulation in the Adriatic and Ionian Seas between November 1994 and March 1997. *Rapp. Comm. Int. Mer. Medit.* 35, 190–191.
- Robinson, A.R., Sellschopp, J., Warn-Varnas, A., Anderson, L.A., Lermusiaux, P.F.J., 1999. The Atlantic Ionian Stream. *J. Mar. Syst.* 20, 129–156.
- Sorgente, R., Drago, A.F., Ribotti, A., 2003. Seasonal variability in the Central Mediterranean Sea circulation. *Annales Geophysicae* 21, 299–322.
- Zambianchi, E., Trani, M., Falco, P., 2017. Lagrangian Transport of Marine Litter in the Mediterranean Sea. *Front. Environ. Sci.* 5, 1–15. doi: 10.3389/fenvs.2017.00005